

**+NOTICE!!**

**These documents have been scanned!**

**Do not place un-scanned documents beneath this notice!**

**Do not remove this notice from this file!**

GPO Jacket No. 560-102  
Print Order 61540  
Rise Business Services, LLC  
Job=AZ15 12:00:00 AM



Box Number= AZ15172



Claim Begin-End: AMC319070-AMC319090

**1 Initial Receipt**



AZ15172-2

AMC319065-AMC321061



UNITED STATES  
DEPARTMENT OF THE INTERIOR  
BUREAU OF LAND MANAGEMENT

RECEIPT AND ACCOUNTING ADVICE

NO. 2050186 04

WB/AZ

10/26/94

Subject: AMENDMENTS (1)

2 27 12

5.00

Applicant:

DEL TIERRA ENG.  
4330 N. CIVIC PLAZA STE. 104  
SCOTTSDALE AZ. 85251

Remitter: SAME CASH ck # 16243

Assignor:

LEASE MANAGEMENT DATA										<input type="checkbox"/> NEW	<input type="checkbox"/> UPDATE	<input type="checkbox"/> PAYMENT
ORIGINAL SERIAL NO.	ASG.	TYPE	ST.	CTY.	FUND SYMBOL				ACRES/UNITS	RATE		
AMC 319070												
AMOUNT	ANV. DATE	EXP. DATE	BILL CYC.	S/C	DISTRICT	NEXT BILL	MISC. DATA	U of M	ACTUAL UNITS			
ASSIGNMENT SERIAL NO.	ASG.	TYPE	ST.	CTY.	FUND SYMBOL				ACRES/UNITS	RATE		
AMOUNT	ANV. DATE	EXP. DATE	BILL CYC.	S/C	DISTRICT	NEXT BILL	MISC. DATA	U of M	ACTUAL UNITS			
APPLY REMITTANCE										Remarks:		
ACTION	FUND SYMBOL	CTY.	AMOUNT									
FILING FEE												
RENTAL												
UNEARNED												
REFUND												
TOTAL												
AMOUNT DUE												
<input type="checkbox"/> Lease in Escrow? <input type="checkbox"/> KGS? <input type="checkbox"/> Auto Escalates? <input type="checkbox"/> Auto Renew?										BY: DATE:		
Of Interest? Operating Rights? Operator Bond Filed?										FOR MMS USE ONLY		
										BILLEE	FOREST REFUGE	
										NUMBER		
										OCS SECTION		
										CODE		



UNITED STATES  
DEPARTMENT OF THE INTERIOR  
BUREAU OF LAND MANAGEMENT

RECEIPT AND ACCOUNTING ADVICE

NO. 1731825  
02704792

SM/AZ

04

Subject: LOCATION NOTICE (1)  
LUCERO

2 16 12

10.00

Applicant: SIL-FLO, INC.  
P. O. BOX 127  
SUPERIOR, AZ 85273

Remitter: DEL TIERRA ENGINEERING & MINING CORP.  
4310 N. BROWN AVE., SUITE 3  
SCOTTSDALE, AZ 85251  
CK #15013 946-3996

Assignor:

on computer  
2-4-92 G (TR)

LEASE MANAGEMENT DATA										<input type="checkbox"/> NEW	<input type="checkbox"/> UPDATE	<input type="checkbox"/> PAYMENT
ORIGINAL SERIAL NO.		ASG.	TYPE	ST.	CTY.	FUND SYMBOL				ACRES/UNITS		RATE
AMC 319070												
AMOUNT	ANV. DATE	EXP. DATE	BILL CYC.	S/C	DISTRICT	NEXT BILL	MISC. DATA	U of M	ACTUAL UNITS			
ASSIGNMENT SERIAL NO.		ASG.	TYPE	ST.	CTY.	FUND SYMBOL				ACRES/UNITS		RATE
AMOUNT	ANV. DATE	EXP. DATE	BILL CYC.	S/C	DISTRICT	NEXT BILL	MISC. DATA	U of M	ACTUAL UNITS			

APPLY REMITTANCE			
ACTION	FUND SYMBOL	CTY.	AMOUNT
FILING FEE			
RENTAL			
UNEARNED			
REFUND			
TOTAL			
AMOUNT DUE			

Remarks:

BY:

DATE:

☐ Lease in Escrow?  
☐ KGS?  
☐ Auto Escalates?  
☐ Auto Renew?  
  
Of Interest?  
Operating Rights?  
Operator  
Bond Filed?

FOR MMS USE ONLY		
BILLEE		FOREST REFUGE
NUMBER		
OCS SECTION		
CODE		



UNITED STATES  
DEPARTMENT OF THE INTERIOR  
BUREAU OF LAND MANAGEMENT

RECEIPT AND ACCOUNTING ADVICE

NO. 1731825  
02704792

SM/AZ

2 16 12

10.00

Subject: LOCATION NOTICE (1)  
LUCERO

Applicant: SIL-FLO, INC.  
P. O. BOX 127  
SUPERIOR, AZ 85273

Remitter: DEL TIERRA ENGINEERING & MINING CORP.  
4310 N. BROWN AVE., SUITE 3  
SCOTTSDALE, AZ 85251  
CK #15013 946-3996

Assignor:

on computer  
2-4-92 by [signature]

LEASE MANAGEMENT DATA					<input type="checkbox"/> NEW <input type="checkbox"/> UPDATE <input type="checkbox"/> PAYMENT							
ORIGINAL SERIAL NO.	ASG.	TYPE	ST.	CTY.	FUND SYMBOL				ACRES/UNITS		RATE	
AMC 319070												

AMOUNT	ANV. DATE	EXP. DATE	BILL CYC.	S/C	DISTRICT	NEXT BILL	MISC. DATA	U of M	ACTUAL UNITS

ASSIGNMENT SERIAL NO.	ASG.	TYPE	ST.	CTY.	FUND SYMBOL				ACRES/UNITS		RATE	

AMOUNT	ANV. DATE	EXP. DATE	BILL CYC.	S/C	DISTRICT	NEXT BILL	MISC. DATA	U of M	ACTUAL UNITS

APPLY REMITTANCE			
ACTION	FUND SYMBOL	CTY.	AMOUNT
FILING FEE			
RENTAL			
UNEARNED			
REFUND			
TOTAL			
AMOUNT DUE			

Remarks:

BY: DATE:

☐ Lease in Escrow?  
☐ KGS?  
☐ Auto Escalates?  
☐ Auto Renew?

Of Interest?  
Operating Rights?  
Operator  
Bond Filed?

FOR MMS USE ONLY

BILLEE		FOREST REFUGE
NUMBER		
OCS SECTION		
CODE		



MINING CLAIMS MILL OR TUNNEL SITES  
STATUS REPORT

* Lead Serial No. A MC <u>3/9070</u>	* Township(s) <u>2S</u>
* Lode Claims _____	* Range(s) <u>12E</u>
Placer Claims _____	* Section(s) <u>4 (NW1/4)</u>
Association Placers _____	_____
Not Enough Locators _____	* General Jurisdiction of:
Mill Sites <u>1</u>	BLM _____ National Forest <u>Tonto</u>
Tunnel Sites _____	* Code 669
	STATUS CHECKED: MTP <input checked="" type="checkbox"/> ORCA <input checked="" type="checkbox"/> BY <u>JP</u>
* Relocations _____	* PRIVATE/STATE Surface (Code 880 _____)
	_____
* Timely Filed <u>yes</u>	_____
	_____
* Fee: Correct <u>yes</u>	* Claims <u>may be? - unlikely -</u> Partially Void: Fee _____ Withdrawn <u>x</u>
Shortage _____	<u>SO 5/23/1925 wdl SRP</u>
Overage _____	_____
Refund _____	* Claims Void: Fee _____ Withdrawn _____
Authorized _____	_____
	_____
* Over-the-Counter <u>✓</u>	
Mail _____	Wilderness Area _____



**NOTICE!!**

**These documents have been scanned!**

**Do not place un-scanned documents beneath this notice!**

**Do not remove this notice from this file!**

GPO Jacket No. 560-102  
Print Order 61540  
Rise Business Services, LLC  
Job=AZ15 12:00:00 AM



Box Number= AZ15172



Claim Begin-End: AMC319070-AMC319090

**2 Correspondence**



AZ15172-2

AMC319065-AMC321061



**NO  
DOCUMENTS  
FOUND**

NO DOCUMENTS FOUND  
NO DOCUMENTS FOUND



**NOTICE!!**

**These documents have been scanned!**

**Do not place un-scanned documents beneath this notice!**

**Do not remove this notice from this file!**

GPO Jacket No. 560-102  
Print Order 61540  
Rise Business Services, LLC  
Job=AZ15 12:00:00 AM



Box Number= AZ15172



Claim Begin-End: AMC319070-AMC319090

**3 Transfers**



AZ15172-2

AMC319065-AMC321061



**NO  
DOCUMENTS  
FOUND**

NO DOCUMENTS FOUND  
NO DOCUMENTS FOUND



**NOTICE!!**

**These documents have been scanned!**

**Do not place un-scanned documents beneath this notice!**

**Do not remove this notice from this file!**

GPO Jacket No. 560-102  
Print Order 61540  
Rise Business Services, LLC  
Job=AZ15 12:00:00 AM



Box Number= AZ15172



Claim Begin-End: AMC319070-AMC319090

**4 Annual Filings**



AZ15172-2

AMC319065-AMC321061





Mineral Management & Reclamation

August 16, 2018

Bureau of Land Management  
Arizona State Office  
One North Central Avenue, Ste 800  
Phoenix, AZ 85004-4427

To whom it may concern:

Enclosed are seven (7) "Affidavit of Rental Fee Payment" for the period September 1, 2018 to August 31, 2019 with Exhibits "A" attached. These Affidavits pertain to the claims of Imerys Perlite USA, Inc. as follows:


Harborlite – 2 lodes, 1 mill site  
Bobbie Jo – 10 lodes  
Guzman – 10 placers  
Nord - 135 lodes, 2 mill sites  
Guzman - 7 Lode claims  
Desert - 28 Lode claims (Maricopa County)  
Desert - 9 Lode claims (Yavapai County)

We are enclosing our check in the amount of \$31,620.00 representing the fee for filing based on 2018 Maintenance fees for these 195 claims. Please acknowledge receipt of these rental fees.

Sincerely,

Todd Whitacre  
Lands & Reclamation Manager  
Imerys Filtration Minerals

Enclosures: Seven (7) Affidavits of Maintenance Fee Payment; Check No. 600060529



66076  
321062 245404 303417  
89202 301847 317479  
289764  
319070  
259557  
265778  
262396  
PHOENIX, ARIZONA  
2018 AUG 17 P 12:48  
RECEIVED  
BLM AZ STATE OFFICE  
90404  
94569  
87677  
414922



STATE OF ARIZONA

COUNTY OF PINAL

SS.

\*\*\*\*\*

AFFIDAVIT OF RENTAL FEE PAYMENT

For the period  
September 1, 2018 to August 31, 2019

STATE OF NEVADA

COUNTY OF LYON

SS.

RECEIVED  
BLM AZ STATE OFFICE  
2018 AUG 17 P 12:48  
PHOENIX, ARIZONA

Alexandra Salsman, being duly sworn, deposes and says that she is a citizen of the United States and more than twenty-one years of age, and resides at 290 Disc Drive, Unit 2133, Sparks, Nevada 89436, in Washoe County, State of Nevada, and is personally acquainted with the hereinafter described mining claims situated in the Pioneer Mining District, Pinal County, Arizona, the location notices of which are recorded in the office of the County Recorder of said county as described below:

See Exhibit "A" attached


That the owner of said claims (2 lode claims and 1 millsite) is Imerys Perlite USA, Inc., and that the enclosed "rental fees" of \$155.00 per claim for a total of \$465.00 (Four Hundred Sixty Five dollars) were paid by Imerys Perlite USA, Inc., 150 E MAIN STE 320, FERNLEY NV, 89408, for the purpose of complying with the laws of the United States pertaining to assessment of annual work, and that said lode claims are being held for the valuable mineral contained therein and the millsite for the purpose of enhancing a fines containment area in conjunction with the mining operation. This "rental fee" is required in accordance with the Act of October 5, 1992 (Public Law 102-381, 106 Stat. 1374, 1378-79) and is in lieu of the requirements for performing assessment work under 30 U.S.C. 28-28e and for filing an annual Affidavit of Labor with the proper office of the Bureau of Land Management as outlined under Section 314(a) and (c) of FLPMA and §3833.2.

DATED this 24 day of July, A.D., 2018



Alexandra Salsman

Subscribed and sworn before me this 24<sup>th</sup> day of JULY, A.D., 2018

  
Notary Public



## EXHIBIT "A"

The following mining claims are located in Secs. 4, 8 & 9, T.2 S., R.12 E., G. & S.R.M., Pioneer Mining District, Pinal County, State of Arizona, the Location Notices are recorded in the office of the County Recorder of said county as described below:

<u>Claim Name</u>	<u>Docket</u>	<u>Page(s)</u>	<u>B.L.M. Serial #</u>
FORGOTTEN WEDGE lode	374	545	AMC66077 —
MARY T. FRACTION lode	1668	450-451	AMC303417 ✓
HARBORLITE MILLSITE			
NO. 3A	1781	639-640	AMC317479 —
Amended	1797	124-125	

RECEIVED  
BLM AT STATE OFFICE  
2018 AUG 17 P 12:48  
PHOENIX, ARIZONA



STATE OF ARIZONA

COUNTY OF PINAL

SS.

\*\*\*\*\*

AFFIDAVIT OF RENTAL FEE PAYMENT

For the period  
September 1, 2018 to August 31, 2019

STATE OF NEVADA

COUNTY OF LYON

SS.

RECEIVED  
BIMARZ COUNTY OFFICE  
2018 AUG 17 P 12:49  
PHOENIX, ARIZONA

Alexandra Salsman, being duly sworn, deposes and says that she is a citizen of the United States and more than twenty-one years of age, and resides at 290 Disc Drive, Unit 2133, Sparks, Nevada 89436, in Washoe County, State of Nevada, and is personally acquainted with the hereinafter described mining claims situated in the Pioneer Mining District, Pinal County, Arizona, the location notices of which are recorded in the office of the County Recorder of said county as described below:

See Exhibit "A" attached


That the owner of said claims (10 "Bobbie Jo" lode claims) is Imerys Perlite USA, Inc, and that the enclosed "rental fees" of \$155.00 per claim for a total of \$1,550.00 (One Thousand Five Hundred Fifty dollars) were paid by Imerys Perlite USA, Inc., 150 E MAIN STE 320, FERNLEY, NV 89408, for the purpose of complying with the laws of the United States pertaining to assessment of annual work, and that said claims are being held for the valuable mineral contained therein. This "rental fee" is required in accordance with the Act of October 5, 1992 (Public Law 102-381, 106 Stat. 1374, 1378-79) and is in lieu of the requirements for performing assessment work under 30 U.S.C. 28-28e and for filing an annual Affidavit of Labor with the proper office of the Bureau of Land Management as outlined under Section 314(a) and (c) of FLPMA and §3833.2.


These "rental fees" are being submitted to cover mining claims comprising a contiguous group.

DATED this 24 day of July, A.D., 2018

  
Alexandra Salsman

Subscribed and sworn before me this 24<sup>TH</sup> day of JULY, A.D., 2018



  
Notary Public

# EXHIBIT "A"

The following mining claims are located in Section 29, T.1 S., R.12 E., Gila & Salt River Meridian, County of Pinal, State of Arizona and are duly recorded as indicated below, at the office of the County Recorder, Pinal County, Arizona:

<u>Lode Claim Name</u>	<u>Loc. Date</u>	<u>Pinal County</u>			<u>B.L.M. Data</u>		<u>Locator</u>
		<u>Book</u>	<u>Page(s)</u>	<u>Filing Date</u>	<u>Serial No.</u>	<u>Date</u>	
Bobbie Jo Perlite No. 1	10/06/85	1314	459-60	10/07/85	AMC245404	11/04/85	Thomas Williams
Amended	01/11/90	1651	501-02	01/15/90		02/08/90	
Bobbie Jo Perlite No. 2	10/06/85	1314	457-58	10/07/85	AMC245405	11/04/85	Thomas Williams
Amended	01/11/90	1651	503-04	01/15/90		02/08/90	
Bobbie Jo Perlite No. 3	10/06/85	1314	455-56	10/07/85	AMC245406	11/04/85	Thomas Williams
Bobbie Jo Perlite No. 4	10/12/85	1315	788-89	10/15/85	AMC245407	11/04/85	Thomas Williams
Bobbie Jo Perlite No. 5	10/12/85	1315	790-91	10/15/85	AMC245408	11/04/85	Thomas Williams
Bobbie Jo Perlite No. 6	10/12/85	1315	792-93	10/15/85	AMC245409	11/04/85	Thomas Williams
Bobbie Jo Perlite No. 7	10/12/85	1315	796-97	10/15/85	AMC245410	11/04/85	Thomas Williams
Bobbie Jo Perlite No. 8	10/12/85	1315	794-95	10/15/85	AMC245411	11/04/85	Thomas Williams
B J No. 9	02/10/90	1657	523-24	02/20/90	AMC301847	03/02/90	Lewis Williams
B J No. 10	04/08/92	1817	118-19	04/09/92	AMC321062	04/30/92	Lewis Williams

RECEIVED  
CLERK'S OFFICE  
2018 AUG 17 P 12:49  
PHOENIX, ARIZONA



STATE OF ARIZONA

COUNTY OF PINAL

SS.

\*\*\*\*\*

AFFIDAVIT OF RENTAL FEE PAYMENT

For the period  
September 1, 2018 to August 31, 2019

RECEIVED  
BLM AT STATE OFFICE  
2018 AUG 17 P 12:49  
PHOENIX, ARIZONA

STATE OF NEVADA

COUNTY OF LYON

SS.

Alexandra Salsman, being duly sworn, deposes and says that she is a citizen of the United States and more than twenty-one years of age, and resides at 290 Disc Drive, Unit 2133, Sparks, Nevada 89436, in Washoe County, State of Nevada, and is personally acquainted with the hereinafter described mining claims situated in the Pioneer Mining District, Pinal County, Arizona, the location notices of which are recorded in the office of the County Recorder of said county as described below:

See Exhibit "A" attached


That the owner of said claims (10 "Guzman" placer claims) is Imerys Perlite USA, Inc., 150 E MAIN STE 320, FERNLEY, NV 89408, and that the enclosed "rental fees" of \$155.00 per 20.00 acres per placer for a total of \$1,550.00 (One Thousand Five Hundred Fifty-Five dollars) were paid by Imerys Perlite USA, Inc., for the purpose of complying with the laws of the United States pertaining to assessment of annual work, and that said claims are being held for the valuable mineral contained therein. This "rental fee" is required in accordance with the Act of October 5, 1992 (Public Law 102-381, 106 Stat. 1374, 1378-79) and is in lieu of the requirements for performing assessment work under 30 U.S.C. 28-28e and for filing an annual Affidavit of Labor with the proper office of the Bureau of Land Management as outlined under Section 314(a) and (c) of FLPMA and §3833.2.

These "rental fees" are being submitted to cover mining claims comprising a contiguous group.

DATED this 24 day of JULY, A.D., 2018

  
Alexandra Salsman

Subscribed and sworn before me this 24<sup>th</sup> day of JULY, A.D., 2018



  
Notary Public



## EXHIBIT "A"

The following mining claims are located in Sections 8 & 16, T.2 S., R.12 E., Gila & Salt River Meridian, County of Pinal, State of Arizona and are duly recorded as indicated below, at the office of the County Recorder, Pinal County, Arizona:

<u>Placer Claim Name</u>	<u>Legal Description Section 8, T2S R12E</u>	<u>Acres</u>	<u>Date Located</u>	<u>Pinal County Book</u>	<u>Page</u>	<u>BLM AMC#</u>	<i>\$30 each</i>
Black Eye	W $\frac{1}{2}$ SE $\frac{1}{4}$ SE $\frac{1}{4}$ NW $\frac{1}{4}$ , SW $\frac{1}{4}$ SE $\frac{1}{4}$ NW $\frac{1}{4}$ , W $\frac{1}{2}$ NW $\frac{1}{4}$ SE $\frac{1}{4}$ NW $\frac{1}{4}$	20.10	06/26/65	423	121	AMC90407	}
Blueberry	NE $\frac{1}{4}$ SE $\frac{1}{4}$ NW $\frac{1}{4}$ , E $\frac{1}{2}$ NW $\frac{1}{4}$ SE $\frac{1}{4}$ NW $\frac{1}{4}$ E $\frac{1}{2}$ SW $\frac{1}{4}$ NE $\frac{1}{4}$ NW $\frac{1}{4}$	20.10	06/26/65	423	116	AMC90406	
Dewdrop	N $\frac{1}{2}$ SW $\frac{1}{4}$ NE $\frac{1}{4}$ SE $\frac{1}{4}$ SE $\frac{1}{4}$ NW $\frac{1}{4}$ SE $\frac{1}{4}$ , NE $\frac{1}{4}$ NE $\frac{1}{4}$ SW $\frac{1}{4}$ SE $\frac{1}{4}$ ,	20.10	06/26/65	423	114	AMC90411	}
Divide	N $\frac{1}{2}$ NW $\frac{1}{4}$ SE $\frac{1}{4}$ SE $\frac{1}{4}$ , NW $\frac{1}{4}$ NE $\frac{1}{4}$ SE $\frac{1}{4}$ SE $\frac{1}{4}$ , S $\frac{1}{2}$ SW $\frac{1}{4}$ NE $\frac{1}{4}$ SE $\frac{1}{4}$ , SW $\frac{1}{4}$ SE $\frac{1}{4}$ NE $\frac{1}{4}$ SE $\frac{1}{4}$	20.37	06/26/65	423	122	AMC90414	}
Havalina	W $\frac{1}{2}$ NE $\frac{1}{4}$ NW $\frac{1}{4}$ SE $\frac{1}{4}$ , SE $\frac{1}{4}$ NW $\frac{1}{4}$ NW $\frac{1}{4}$ SE $\frac{1}{4}$ , N $\frac{1}{2}$ SE $\frac{1}{4}$ NW $\frac{1}{4}$ SE $\frac{1}{4}$ , SE $\frac{1}{4}$ NE $\frac{1}{4}$ NW $\frac{1}{4}$ SE $\frac{1}{4}$ , SW $\frac{1}{4}$ NW $\frac{1}{4}$ NE $\frac{1}{4}$ SE $\frac{1}{4}$ , NW $\frac{1}{4}$ SW $\frac{1}{4}$ NE $\frac{1}{4}$ SE $\frac{1}{4}$	20.40	06/26/65	423	117	AMC90408	}
Havalina No. 1	N $\frac{1}{2}$ NW $\frac{1}{4}$ NW $\frac{1}{4}$ SE $\frac{1}{4}$ , NE $\frac{1}{4}$ NE $\frac{1}{4}$ SW $\frac{1}{4}$ , E $\frac{1}{2}$ NW $\frac{1}{4}$ NE $\frac{1}{4}$ SW $\frac{1}{4}$	20.20	06/26/65	423	118	AMC90409	
Havalina No. 2	E $\frac{1}{2}$ SE $\frac{1}{4}$ SE $\frac{1}{4}$ NW $\frac{1}{4}$ , SW $\frac{1}{4}$ SW $\frac{1}{4}$ NE $\frac{1}{4}$ , W $\frac{1}{2}$ SE $\frac{1}{4}$ SW $\frac{1}{4}$ NE $\frac{1}{4}$	20.15	06/26/65	423	120	AMC90410	}
I-DO-IT	E $\frac{1}{2}$ SE $\frac{1}{4}$ SW $\frac{1}{4}$ NE $\frac{1}{4}$ , NW $\frac{1}{4}$ SE $\frac{1}{4}$ NE $\frac{1}{4}$ , W $\frac{1}{2}$ SW $\frac{1}{4}$ SE $\frac{1}{4}$ NE $\frac{1}{4}$ NE $\frac{1}{4}$ NE $\frac{1}{4}$ NW $\frac{1}{4}$ SE $\frac{1}{4}$ , N $\frac{1}{2}$ NW $\frac{1}{4}$ NE $\frac{1}{4}$ SE $\frac{1}{4}$ ,	20.50	06/26/65	423	119	AMC90412	}
Look-Out-Wedge	SE $\frac{1}{4}$ NW $\frac{1}{4}$ NE $\frac{1}{4}$ SE $\frac{1}{4}$ , W $\frac{1}{2}$ NE $\frac{1}{4}$ NE $\frac{1}{4}$ SE $\frac{1}{4}$ , NE $\frac{1}{4}$ SW $\frac{1}{4}$ NE $\frac{1}{4}$ SE $\frac{1}{4}$ , NW $\frac{1}{4}$ SE $\frac{1}{4}$ NE $\frac{1}{4}$ SE $\frac{1}{4}$	20.40	06/26/65	423	123	AMC90413	
<u>Placer Claim Name</u>	<u>Legal Description Section 16, T2S R12E</u>	<u>Acres</u>	<u>Date Located</u>	<u>Pinal County Book</u>	<u>Page</u>	<u>BLM AMC#</u>	
Self Protection	SW $\frac{1}{4}$ NE $\frac{1}{4}$ SW $\frac{1}{4}$ NW $\frac{1}{4}$ , W $\frac{1}{2}$ SE $\frac{1}{4}$ SW $\frac{1}{4}$ NW $\frac{1}{4}$ , NW $\frac{1}{4}$ NE $\frac{1}{4}$ NW $\frac{1}{4}$ SW $\frac{1}{4}$ , W $\frac{1}{2}$ E $\frac{1}{2}$ NE $\frac{1}{4}$ SW $\frac{1}{4}$ NW $\frac{1}{4}$ , E $\frac{1}{2}$ NW $\frac{1}{4}$ NE $\frac{1}{4}$ SW $\frac{1}{4}$ NW $\frac{1}{4}$ , E $\frac{1}{2}$ SE $\frac{1}{4}$ NW $\frac{1}{4}$ SW $\frac{1}{4}$ NW $\frac{1}{4}$ , E $\frac{1}{2}$ E $\frac{1}{2}$ SW $\frac{1}{4}$ SW $\frac{1}{4}$ NW $\frac{1}{4}$ , W $\frac{1}{2}$ NE $\frac{1}{4}$ SE $\frac{1}{4}$ SW $\frac{1}{4}$ NW $\frac{1}{4}$ , E $\frac{1}{2}$ NE $\frac{1}{4}$ NW $\frac{1}{4}$ NW $\frac{1}{4}$ SW $\frac{1}{4}$	20.00	01/22/51	42	662	AMC89203	

PHOENIX, ARIZONA

2018 AUG 17 P 12:49

RECEIVED  
PINAL COUNTY RECORDER'S OFFICE

STATE OF ARIZONA

COUNTY OF PINAL

SS.

\*\*\*\*\*

AFFIDAVIT OF RENTAL FEE PAYMENT

For the period  
September 1, 2018 to August 31, 2019

RECEIVED  
BLM AZ STATE OFFICE  
2018 AUG 17 P 12:49  
PHOENIX, ARIZONA

STATE OF NEVADA

COUNTY OF LYON

SS.

Alexandra Salsman, being duly sworn, deposes and says that she is a citizen of the United States and more than twenty-one years of age, and resides at 290 Disc Drive, Unit 2133, Sparks, Nevada 89436, in Washoe County, State of Nevada, and is personally acquainted with the hereinafter described mining claims situated in the Pioneer Mining District, Pinal County, Arizona, the location notices of which are recorded in the office of the County Recorder of said county as described below:

See Exhibit "A" (7 pages) attached



That the owner of said claims (2 millsites and 135 lodes formerly known as the Nord claims) is Imerys Perlite USA, Inc., and that the enclosed "rental fees" of \$155.00 per claim for a total of \$21,235.00 (Twenty One Thousand Two Hundred Thirty Five dollars) were paid by Imerys Perlite USA, Inc., 150 E MAIN STE 320, FERNLEY, NV 89408, for the purpose of complying with the laws of the United States pertaining to assessment of annual work, and that said claims are being held for the purpose of mining (on lode claims) and milling (on millsites) perlite ore which is mined on our lode claims. This "rental fee" is required in accordance with the Act of October 5, 1992 (Public Law 102-381, 106 Stat. 1374, 1378-79) and is in lieu of the requirements for performing assessment work under 30 U.S.C. 28-28e and for filing an annual Affidavit of Labor with the proper office of the Bureau of Land Management as outlined under Section 314(a) and (c) of FLPMA and §3833.2.

DATED this 24<sup>th</sup> day of July, A.D., 2018



Alexandra Salsman

Subscribed and sworn before me this 24<sup>th</sup> day of July, A.D., 2018



Notary Public



EXHIBIT "A"  
(Page 1 of 7)

The following mining claims are located in Pinal County, State of Arizona, the location notices of which are recorded in the office of the County Recorder of said County as described below:

<u>Claim Name</u>	<u>Book/Docket</u>	<u>Page(s)</u>	<u>B.L.M. Serial #</u>
ROSEMARIE No. 6 (situate in Sec.8)	507	87	AMC 66079 —
Candy Rock Fraction lode (situate in Sec. 16)	1556	712-713	AMC 289764 —
Lucero millsite (situate in Sec. 4)	1786	558-559	AMC 319070 ]
Cynthia & John millsite (situate in Sec. 4)	993	426-427	AMC 94571 ]

All claims are located in T.2 S., R.12 E., G. & S.R.M.

RECEIVED  
BLM AZ STATE OFFICE  
2018 AUG 17 P 12:49  
PHOENIX, ARIZONA

EXHIBIT "A", cont'd...  
(Page 2 of 7)

The following lode mining claims are located in Secs. 8 & 9, T.2 S., R.12 E., Gila & Salt River Meridian, County of Pinal, State of Arizona:

<u>Lode Claim Name</u>	<u>Recorded</u> <u>Book</u>	<u>Page</u>	<u>B.L.M. Serial #</u>
ROSEMARIE No. 1	500	414	AMC66078 —
Amended	507	86	
ROSEMARIE No. 7	500	420	AMC66080 7
Amended	507	88	
ROSEMARIE No. 8	500	421	AMC66081 J
Amended	507	89	
Amended	Doc. 1082-045		
ROSEMARIE No. 9	500	422	AMC66082 7
Amended	507	90	
ROSEMARIE No. 10	500	423	AMC66083
Amended	507	91	
ROSEMARIE No. 12	500	425	AMC66084
Amended	507	92	
Amended	Doc. 1082-047		
ROSEMARIE No. 13 EXCP	500	426	AMC66085
Amended	507	93	
ROSEMARIE No. 14	500	427	AMC66086 7
Amended	507	94	

PHOENIX ARIZONA

2018 AUG 17 P 12:49

RECEIVED  
BLM AZ STATE OFFICE



EXHIBIT "A", cont'd...  
(Page 3 of 7)

The following mining claims are located in Secs. 27, 28, 32, 33 & 34, T.2 S., R.12 E., and Secs. 3 & 4, T.3 S., R12 E., Gila & Salt River Meridian, County of Pinal, State of Arizona:

<u>Lode Claim Name</u>	<u>Book</u>	<u>Page</u>	<u>B.L.M. Serial #</u>
Hal #1	1382	220-221	AMC259557
Hal #2	1382	222-223	AMC259558
Hal #3	1382	224-225	AMC259559
Hal #4	1382	226-227	AMC259560
Hal #5	1382	228-229	AMC259561
Hal #6	1382	230-231	AMC259562
Hal #7	1382	232-233	AMC259563
Hal #8	1382	234-235	AMC259564
Hal #9	1382	236-237	AMC259565
Hal #10	1382	238-239	AMC259566
Hal #11	1382	240-241	AMC259567
Hal #12	1382	242-243	AMC259568
Hal #13	1382	244-245	AMC259569
Hal #14	1382	246-247	AMC259570
Hal #15	1382	248-249	AMC259571
Hal #16	1382	250-251	AMC259572
Hal #17	1382	252-253	AMC259573
Hal #18	1382	254-255	AMC259574
Hal #19	1382	256-257	AMC259575
Hal #20	1382	258-259	AMC259576
Hal #21	1382	260-261	AMC259577
Hal #22	1382	262-263	AMC259578
Hal #23	1382	264-265	AMC259579
Hal #24	1382	266-267	AMC259580
Hal #25	1382	268-269	AMC259581
Hal #26	1382	270-271	AMC259582
Hal #27	1382	272-273	AMC259583
Hal #28	1832	274-275	AMC259584
Hal #29	1382	276-277	AMC259585
Hal #30	1382	278-279	AMC259586
Hal #31	1382	280-281	AMC259587
Hal #32	1382	282-283	AMC259588
Hal #33	1382	284-285	AMC259589
Hal #34	1382	286-287	AMC259590
Hal #35	1382	288-289	AMC259591
Hal #36	1382	290-291	AMC259592
Tekoa #9	1382	410-411	AMC259652
Tekoa #10	1382	412-413	AMC259653
Tekoa #11	1382	414-415	AMC259654
Tekoa #12	1382	416-417	AMC259655
Tekoa #13	1382	418-419	AMC259656

PHOENIX, ARIZONA

2018 AUG 17 P 12:49

RECEIVED  
BLM AT STATE OFFICE

EXHIBIT "A", cont'd...  
(Page 4 of 7)

The following mining claims are located in Sec. 16, 17 & 20, T.2 S., R.12 E., Gila & Salt River Meridian, County of Pinal, State of Arizona:

<u>Lode Claim Name</u>	<u>Book</u>	<u>Page</u>	<u>B.L.M. Serial #</u>
Magic #1	1382	292-293	AMC259593 7
Magic #2	1382	294-295	AMC259594
Magic #3	1382	296-297	AMC259595
Magic #4	1382	298-299	AMC259596
Magic #5	1382	300-301	AMC259597
Magic #6	1382	302-303	AMC259598
Magic #7	1382	304-305	AMC259599
Magic #8	1382	306-307	AMC259600
Magic #9	1382	308-309	AMC259601
Magic #10	1382	310-311	AMC259602
Magic #11	1382	312-313	AMC259603
Magic #12	1382	314-315	AMC259604
Magic #13	1382	316-317	AMC259605
Magic #14	1382	318-319	AMC259606
Magic #15	1382	320-321	AMC259607 7
Magic #23	1382	336-337	AMC259615 7
Magic #24	1382	338-339	AMC259616
Magic #25	1382	340-341	AMC259617
Magic #26	1382	342-343	AMC259618 7
Magic #27	1556	710-711	AMC289765 7

PHOENIX, ARIZONA

2018 AUG 17 P 12:49

RECEIVED  
BLM AT STATE OFFICE



EXHIBIT "A", cont'd...  
(Page 5 of 7)

The following mining claims are located in Sec. 12, T.2 S., R.11 E. and Secs. 7 & 8, T.2 S., R.12 E., Gila & Salt River Meridian, County of Pinal, State of Arizona:

<u>Lode Claim Name</u>	<u>Book</u>	<u>Recorded</u> <u>Page</u>	<u>B.L.M. Serial #</u>
Seattle #1	1382	344-345	AMC259619
Seattle #2	1382	346-347	AMC259620
Seattle #3	1382	348-349	AMC259621
Seattle #4	1382	350-351	AMC259622
Seattle #5	1382	352-353	AMC259623
Seattle #6	1382	354-355	AMC259624
Seattle #7	1382	356-357	AMC259625
Seattle #8	1382	358-359	AMC259626
Seattle #9	1382	360-361	AMC259627
Seattle #10	1382	362-363	AMC259628
Seattle #11	1382	364-365	AMC259629
Seattle #12	1382	366-367	AMC259630
Seattle #13	1382	368-369	AMC259631
Seattle #14	1382	370-371	AMC259632
Seattle #15	1382	372-373	AMC259633
Seattle #16	1382	374-375	AMC259634
Seattle #17	1382	376-377	AMC259635
Seattle #18	1382	378-379	AMC259636
Seattle #19	1382	380-381	AMC259637
Seattle #20	1382	382-383	AMC259638
Seattle #21	1382	384-385	AMC259639
Seattle #22	1382	386-387	AMC259640
Seattle #23	1382	388-389	AMC259641
Seattle #24	1382	390-391	AMC259642
Seattle #25	1382	392-393	AMC259643

PHOENIX, ARIZONA

2018 AUG 17 P 12:49

RECEIVED  
BLM AZ STATE OFFICE

EXHIBIT "A", cont'd...  
(Page 6 of 7)

The following mining claims are located in Secs. 8, 17 and 18, T.2 S., R.12 E., Gila & Salt River Meridian, County of Pinal, State of Arizona:

<u>Lode Claim Name</u>	<u>Book</u>	<u>Page</u>	<u>B.L.M. Serial #</u>
Sil-Flo No. 1	1420	465-466	AMC265778
Sil-Flo No. 2	1420	467-468	AMC265779
Sil-Flo No. 3	1420	469-470	AMC265780
Sil-Flo No. 4	1420	471-472	AMC265781
Sil-Flo No. 5	1420	473-474	AMC265782
Sil-Flo No. 6	1420	475-476	AMC265783
Sil-Flo No. 7	1420	477-478	AMC265784
Sil-Flo No. 8	1420	479-480	AMC265785
Sil-Flo No. 9	1420	481-482	AMC265786
Sil-Flo No. 10	1420	483-484	AMC265787
Sil-Flo No. 11	1420	485-486	AMC265788
Sil-Flo No. 12	1420	487-488	AMC265789
Sil-Flo No. 13	1420	489-490	AMC265790
Sil-Flo No. 14	1420	491-492	AMC265791
Sil-Flo No. 15	1420	493-494	AMC265792
Sil-Flo No. 16	1420	495-496	AMC265793
Sil-Flo No. 17	1420	497-498	AMC265794
Sil-Flo No. 18	1420	499-500	AMC265795

PHOENIX, ARIZONA

2018 AUG 17 P 12:49

RECEIVED  
BLM ARIZONA OFFICE



EXHIBIT "A", cont'd...  
(Page 7 of 7)

The following mining claims are located in Secs. 15, 16, 21 and 22, T.2 S., R.12 E., Gila & Salt River Meridian, County of Pinal, State of Arizona:

<u>Lode Claim Name</u>	<u>Recorded</u>		<u>B.L.M. Serial #</u>
	<u>Book</u>	<u>Page</u>	
Sil-Flo No. 19	1420	501-502	AMC265796 7
Sil-Flo No. 20	1420	503-504	AMC265797
Sil-Flo No. 21	1420	505-506	AMC265798
Sil-Flo No. 22	1420	507-508	AMC265799
Sil-Flo No. 23	1420	509-510	AMC265800
Sil-Flo No. 24	1420	511-512	AMC265801
Sil-Flo No. 25	1420	513-514	AMC265802
Sil-Flo No. 26	1420	515-516	AMC265803
Sil-Flo No. 27	1420	517-518	AMC265804
Sil-Flo No. 28	1420	519-520	AMC265805
Sil-Flo No. 29	1420	521-522	AMC265806
Sil-Flo No. 30	1420	523-524	AMC265807
Sil-Flo No. 31	1420	525-526	AMC265808
Sil-Flo No. 32	1420	527-528	AMC265809
Sil-Flo No. 33	1420	529-530	AMC265810
Sil-Flo No. 34	1420	531-532	AMC265811
Sil-Flo No. 35	1420	533-534	AMC265812
Sil-Flo No. 36	1396	458-459	AMC262396
Amended	1420	535-536	
Sil-Flo No. 37	1396	460-461	AMC262397
Amended	1420	537-538	
Volcano No. 12R	1396	462-463	AMC262398
Amended	1420	539-540	
(Amended name – Sil Flo No. 38)			
Sil-Flo No. 39	1420	541-542	AMC265813

RECEIVED  
BLM STATE OFFICE  
2008 AUG 17 P.12:19  
P.10 E. X. R. 12 N. 12 E.

STATE OF ARIZONA

COUNTY OF PINAL

SS.

\*\*\*\*\*

AFFIDAVIT OF RENTAL FEE PAYMENT

For the period  
September 1, 2018 to August 31, 2019

RECEIVED  
BLM AZ STATE OFFICE  
2018 AUG 17 P 12:49  
PHOENIX, ARIZONA

STATE OF NEVADA

COUNTY OF LYON

SS.

Alexandra Salsman, being duly sworn, deposes and says that she is a citizen of the United States and more than twenty-one years of age, and resides at 290 Disc Drive, Unit 2133, Sparks, Nevada 89436, in Washoe County, State of Nevada, and is personally acquainted with the hereinafter described mining claims situated in the Pioneer Mining District, Pinal County, Arizona, the location notices of which are recorded in the office of the County Recorder of said county as described below:

See Exhibit "A" attached

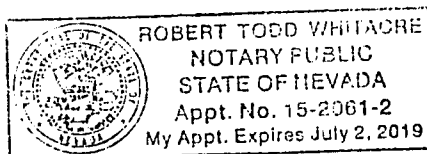
That the owner of said claims (7 "Guzman" lode claims) is Imerys Perlite USA, Inc., 150 E MAIN STE 320, FERNLEY, NV 89408, and that the enclosed "rental fees" of \$155.00 per claim for a total of \$1085.00 (One Thousand Eighty Five dollars) were paid by Imerys Perlite USA, Inc., for the purpose of complying with the laws of the United States pertaining to assessment of annual work, and that said claims are being held for the valuable mineral contained therein. This "rental fee" is required in accordance with the Act of October 5, 1992 (Public Law 102-381, 106 Stat. 1374, 1378-79) and is in lieu of the requirements for performing assessment work under 30 U.S.C. 28-28e and for filing an annual Affidavit of Labor with the proper office of the Bureau of Land Management as outlined under Section 314(a) and (c) of FLPMA and §3833.2.

These "rental fees" are being submitted to cover mining claims comprising a contiguous group.

DATED this 24 day of JULY, A.D., 2018

  
Alexandra Salsman

Subscribed and sworn before me this 24<sup>th</sup> day of JULY, A.D., 2018



  
Notary Public

# EXHIBIT "A"

The following mining claims are located in Sections 8 & 9, T.2 S., R.12 E., Gila & Salt River Meridian, County of Pinal, State of Arizona and are duly recorded as indicated below, at the office of the County Recorder, Pinal County, Arizona:

<u>Lode Name</u>	<u>Book</u>	<u>Page(s)</u>	<u>B.L.M. Serial #</u>	<u>Location Date</u>
I-DO-IT	53	414	AMC87677 7	4/13/45
Amended	443	89		
2 <sup>nd</sup> Amended	1618	373-374		
LA CHOLLA	54	119	AMC87678	12/17/45
Amended	1618	375-376		
HAVALINA No. 2	53	428	AMC87679	6/04/45
Amended	443	88		
2 <sup>nd</sup> Amended	1618	381-382		
HAVALINA	53	427	AMC87680 J	4/11/45
Amended	1618	379-380		
ATOMIC BOMB	54	43	AMC87683 7	11/13/45
Amended	1618	377-378		
CRUZALITE	438	246	AMC87684	11/04/65
Amended	1618	387-388		
MARKIE'S FRACTION	267	500	AMC87685 J	5/01/60
Amended	1618	389-390		

RECEIVED  
PULM AZ STATE OFFICE  
2018 AUG 17 P 12:49  
PHOENIX, ARIZONA



STATE OF ARIZONA  
COUNTY OF MARICOPA

SS.

\*\*\*\*\*

AFFIDAVIT OF RENTAL FEE PAYMENT

For the period  
September 1, 2018 to August 31, 2019

RECEIVED  
CLERK OF STATE OFFICE  
2018 AUG 17 P 12:20  
PHOENIX, ARIZONA

STATE OF NEVADA

COUNTY OF LYON

SS.

Alexandra Salsman, being duly sworn, deposes and says that she is a citizen of the United States and more than twenty-one years of age, and resides at 290 Disc Drive, Unit 2133, Sparks, Nevada 89436, in Washoe County, State of Nevada, and is personally acquainted with the hereinafter described mining claims situated in the location notices of which are recorded in the office of the County Recorder of said county as described below:

See Exhibit "A" attached

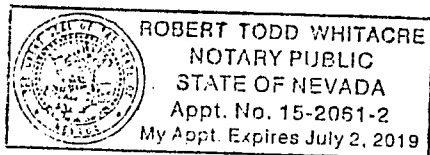
That the owner of said claims (28 "Desert" lode mining claims) is Michel D. Houseman., 150 E MAIN ST STE 320, FERNLEY NV 89408-7713, and that the enclosed "rental fees" of \$155.00 per claim for a total of \$4340.00 (Four Thousand Three Hundred Forty dollars) were paid by Imerys Perlite USA, Inc., for the purpose of complying with the laws of the United States pertaining to assessment of annual work, and that said claims are being held for the valuable mineral contained therein. This "rental fee" is required in accordance with the Act of October 5, 1992 (Public Law 102-381, 106 Stat. 1374, 1378-79) and is in lieu of the requirements for performing assessment work under 30 U.S.C. 28-28e and for filing an annual Affidavit of Labor with the proper office of the Bureau of Land Management as outlined under Section 314(a) and (c) of FLPMA and §3833.2.

These "rental fees" are being submitted to cover mining claims comprising a contiguous group.

DATED this 24 day of July, A.D., 2018

  
Alexandra Salsman

Subscribed and sworn before me this 24<sup>TH</sup> day of JULY, A.D., 2018



  
Notary Public

# EXHIBIT "A"

The following mining claims are located in Sections 3, 34 & 35, T.6 & 7 N., R.1 W., Gila & Salt River Meridian, County of Maricopa, State of Arizona and are duly recorded as indicated below, at the offices of the County Recorder for Maricopa and Yavapai Counties as applicable:

<u>AMC Number</u>	<u>Co. Docket No.</u>	<u>Claim Name</u>	<u>TWP</u>	<u>RNG</u>	<u>SEC</u>	<u>Loc Date</u>
AMC414922	2012-0293823	Desert No. 01	7N	1W	34	3/9/12
AMC414923	2012-0293824	Desert No. 02	7N	1W	34	3/9/12
AMC414924	2012-0293825	Desert No. 03	7N	1W	34	3/8/12
AMC414925	2012-0293826	Desert No. 04	7N	1W	34	3/9/12
AMC414926	2012-0293827	Desert No. 05	7N	1W	34	3/7/12
AMC414927	2012-0293828	Desert No. 06	7N	1W	34	3/7/12
AMC414928	2012-0293829	Desert No. 07	7N	1W	34/35	3/8/12
AMC414929	2012-0293830	Desert No. 08	7N	1W	35	3/8/12
AMC414930	2012-0293831	Desert No. 09	7N	1W	35	3/8/12
AMC414931	2012-0293832	Desert No. 10	7N	1W	35	3/8/12
AMC414932	2012-0293833	Desert No. 11	6N	1W	3	3/8/12
AMC414933	2012-0293834	Desert No. 12	6N	1W	3	3/8/12
AMC414934	2012-0293835	Desert No. 13	6N	1W	3	3/9/12
AMC414935	2012-0293836	Desert No. 14	6N	1W	3	3/9/12
AMC414936	2012-0293837	Desert No. 15	6N	1W	3	3/9/12
AMC414937	2012-0293838	Desert No. 16	6N	1W	3	3/9/12
AMC414938	2012-0293839	Desert No. 21	6N	1W	3	3/10/12
AMC414939	2012-0293840	Desert No. 22	6N	1W	3	3/10/12
AMC414940	2012-0293841	Desert No. 23	6N	1W	3	3/10/12
AMC414941	2012-0293842	Desert No. 24	6N	1W	3	3/10/12
AMC414942	2012-0293843	Desert No. 25	6N	1W	3	3/10/12
AMC414943	2012-0293844	Desert No. 26	6N	1W	3	3/10/12
AMC414944	2012-0293845	Desert No. 31	6N	1W	3	3/10/12
AMC414945	2012-0293846	Desert No. 32	6N	1W	3	3/10/12
AMC414946	2012-0293847	Desert No. 33	6N	1W	3	3/10/12
AMC414947	2012-0293848	Desert No. 34	6N	1W	3	3/10/12
AMC414948	2012-0293849	Desert No. 35	6N	1W	3	3/10/12
AMC414949	2012-0293850	Desert No. 36	6N	1W	3	3/10/12

RECEIVED  
CLM AZ STATE OFFICE  
PHOENIX, ARIZONA  
3/10/12

STATE OF ARIZONA )  
 )  
COUNTY OF YAVAPAI ) SS.

\*\*\*\*\*

AFFIDAVIT OF RENTAL FEE PAYMENT  
For the period  
September 1, 2018 to August 31, 2019

RECEIVED  
BLM AVSTATION OFFICE  
2018 AUG 17 P 12:30  
PHOENIX, ARIZONA

STATE OF NEVADA )  
 )  
COUNTY OF LYON ) SS.

Alexandra Salsman, being duly sworn, deposes and says that she is a citizen of the United States and more than twenty-one years of age, and resides at 290 Disc Drive, Unit 2133, Sparks, Nevada 89436, in Washoe County, State of Nevada, and is personally acquainted with the hereinafter described mining claims situated in the Red Picacho Mining District, Yavapai County, Arizona, the location notices of which are recorded in the office of the County Recorder of said county as described below:

See Exhibit "A" attached


That the owner of said claims (9 "Desert" lode claims) is Michel D. Houseman, 150 E MAIN ST STE 320, FERNLEY, NV 89408-7713, and that the enclosed "rental fees" of \$155.00 per claim for a total of \$1395.00 (One Thousand Three Hundred Ninety Five dollars) were paid by Imerys Perlite USA, Inc., for the purpose of complying with the laws of the United States pertaining to assessment of annual work, and that said claims are being held for the valuable mineral contained therein. This "rental fee" is required in accordance with the Act of October 5, 1992 (Public Law 102-381, 106 Stat. 1374, 1378-79) and is in lieu of the requirements for performing assessment work under 30 U.S.C. 28-28e and for filing an annual Affidavit of Labor with the proper office of the Bureau of Land Management as outlined under Section 314(a) and (c) of FLPMA and §3833.2.

These "rental fees" are being submitted to cover mining claims comprising a contiguous group.

DATED this 24 day of July, A.D., 2018

  
Alexandra Salsman

Subscribed and sworn before me this 24<sup>th</sup> day of July, A.D., 2018



  
Notary Public



# EXHIBIT "A"

The following mining claims are located in Sections 34 & 35, T.7 N., R.1 W., Gila & Salt River Meridian, County of Yavapai, State of Arizona and are duly recorded as indicated below, at the office of the County Recorder, Yavapai County, Arizona.

<u>AMC Number</u>	<u>Claim Name</u>	<u>Co. Docket No.</u>	<u>Book</u>	<u>Page</u>	<u>TWP</u>	<u>RNG</u>	<u>SEC</u>
AMC414923	Desert No. 2	2012-0019249	4873	144	7N	1W	34
AMC414924	Desert No. 3	2012-0019250	4873	145	7N	1W	34
AMC414925	Desert No. 4	2012-0019251	4873	146	7N	1W	34
AMC414926	Desert No. 5	2012-0019252	4873	147	7N	1W	34
AMC414927	Desert No. 6	2012-0019253	4873	148	7N	1W	34
AMC414928	Desert No. 7	2012-0019254	4873	149	7N	1W	34 & 35
AMC414929	Desert No. 8	2012-0019255	4873	150	7N	1W	35
AMC414930	Desert No. 9	2012-0019256	4873	151	7N	1W	35
AMC414931	Desert No. 10	2012-0019257	4873	152	7N	1W	35

AMC  
L 151  
L 151  
PAGE

RECEIVED  
BLM ARIZONA STATE OFFICE  
2018 AUG 17 P 12:50  
PHOENIX, ARIZONA

ORIGIN ID: NFLA (775) 575-2536  
TODD WHITACRE - MINE PLANNING  
IMERY'S FILTRATION MINERALS, INC.  
150 E MAIN ST, STE 320

FERNLEY, NV 89408  
UNITED STATES US

SHIP DATE: 16AUG18  
ACTWGT: 0.50 LB  
CAD: 104782915/NET4040

BILL SENDER

**X**®  
press


TO ARIZONA STATE OFFICE  
US BUREAU OF LAND MANAGEMENT  
ONE NORTH CENTRAL AVENUE  
STE 800  
PHOENIX AZ 85004

(602) 417-9200

REF AZ BLM 2018

DEFT

ST 6  
RI 278  
3  
10:30  
D  
3:30A  
08/17



FedEx  
Express




FRI - 17 AUG 10:30A  
PRIORITY OVERNIGHT

TRK# 7729 5177 3384  
0201

**WP ZSYA**

85004  
AZ-US PHX



Extremely Urgent

RECEIVED  
BLM AZ STATE OFFICE  
2018 AUG 17 P 12:48  
PHOENIX, ARIZONA

◀ Insert shipping  
document here.

**United States Department of the Interior**  
**Bureau of Land Management**  
DIV OF LANDS, MINRLS & ENERGY  
ONE N CENTRAL AVE  
PHOENIX, AZ 85004 -4427  
Phone: 602-417-9200

Receipt

No: 4239519

<b>Transaction #:</b> 4354920	
<b>Date of Transaction:</b> 08/20/2018	
CUSTOMER:	
	IMERY'S FILTRATION MINERALS INC 150 E MAIN ST STE 320 FERNLEY, NV 89408-7713 US

LINE #	QTY	DESCRIPTION	REMARKS	UNIT PRICE	TOTAL
1	1.00	LOCATABLE MINERALS / MINING CLAIMS- NOT NEW-UNADJUD, ONE AUTH NO. ONLY / MINING CLAIM MONEY RECEIVED CASES: AMC66077/\$31620.00	MAINT 2019/204	- n/a -	31620.00
TOTAL:					\$31,620.00

PAYMENT INFORMATION				
1	AMOUNT:	31620.00	POSTMARKED:	N/A
	TYPE:	CHECK	RECEIVED:	08/17/2018
	CHECK NO:	600060529		
	NAME:	IMERY'S FILTRATION MINERALS INC PO BOX 519 LOMPOC CA 93436 US		

REMARKS

This receipt was generated by the automated BLM Collections and Billing System and is a paper representation of a portion of the official electronic record contained therein.



UNITED STATES  
DEPARTMENT OF THE INTERIOR  
BUREAU OF LAND MANAGEMENT  
**MAINTENANCE FEE WAIVER CERTIFICATION**

FORM APPROVED  
OMB NO. 1004-0114  
Expires: January 31, 2020

SEE INSTRUCTIONS ON PAGE 2

1. This small miner waiver is filed for the assessment year beginning on September 1, 2018 and ending on September 1, 2019 2019  
2. The undersigned and all related parties owned ten or fewer mining claims, mill, or tunnel sites located and maintained on Federal lands in the United States of America on September 1, 2018  
3. The undersigned have performed the assessment work required by law for each mining claim listed prior to filing this waiver and understand that by filing this form, the undersigned must file an affidavit of assessment work with the Bureau of Land Management (BLM) by the December 30th following the filing of this waiver.  
4. The undersigned understand that if the assessment work obligation has not yet come due under 30 U.S.C. 28 (for those claims in their first assessment year only), a notice of intent to hold reciting this condition must be recorded by the December 30th following the filing of this waiver.  
5. The undersigned understand that mill and tunnel sites may also be listed on this waiver and be waived from payment of the maintenance fee, and that a notice of intent to hold for these sites is required to be filed with the BLM by the December 30th following the filing of this waiver.  
6. The undersigned understand and acknowledge that pursuant to 43 U.S.C. 1212 and 18 U.S.C. 1001, the filing or recording of a false, fictitious, or fraudulent document with the BLM may result in a fine of up to \$250,000, a prison term not to exceed five years, or both.  
7. The mining claims, mill or tunnel sites for which this waiver from payment of the maintenance fees is requested are:

CLAIM OR SITE NAME	BLM RECORDATION SERIAL NUMBER
1. <u>SLEEPING BEAUTY</u>	<u>DMC 335-268 (R13)</u>
2. <u>GOLD DOLLAR</u>	<u>DMC 335 267</u>
3.	
4.	
5.	
6.	
7.	
8.	
9.	
10.	

The owner(s) (claimants) of the above mining claims and sites are:

2.1 DICK KEPPERS.  
(Owner's Name - Please Print)  
10815 N 127 AVE ✓  
(Owner's Mailing Address)

[Signature]  
(Owner's Signature)  
EL MIRAGE AZ 85335  
(City) (State) (Zip Code)

\_\_\_\_\_  
(Owner's Name - Please Print)  
\_\_\_\_\_  
(Owner's Mailing Address)

\_\_\_\_\_  
(Owner's Signature)  
\_\_\_\_\_  
(City) (State) (Zip Code)

\_\_\_\_\_  
(Owner's Name - Please Print)  
\_\_\_\_\_  
(Owner's Mailing Address)

\_\_\_\_\_  
(Owner's Signature)  
\_\_\_\_\_  
(City) (State) (Zip Code)

\_\_\_\_\_  
(Owner's Name - Please Print)  
\_\_\_\_\_  
(Owner's Mailing Address)

\_\_\_\_\_  
(Owner's Signature)  
\_\_\_\_\_  
(City) (State) (Zip Code)

(Continued on page 2)

PHOENIX, ARIZONA

2018 AUG 16 P 3:18

RECEIVED  
BLM AZ STATE OFFICE

ENTERED SEP 12 2018

(Owner's Name - Please Print)

(Owner's Signature)

(Owner's Mailing Address)

(City)

(State)

(Zip Code)

(Owner's Name - Please Print)

(Owner's Signature)

(Owner's Mailing Address)

(City)

(State)

(Zip Code)

(Owner's Name - Please Print)

(Owner's Signature)

(Owner's Mailing Address)

(City)

(State)

(Zip Code)

(Owner's Name - Please Print)

(Owner's Signature)

(Owner's Mailing Address)

(City)

(State)

(Zip Code)

18 U.S.C. 1001 and 43 U.S.C. 1212 make it a crime for any person knowingly and willfully to make to any department or agency of the United States any false, fictitious or fraudulent statements or representations as to any matter within its jurisdiction.

#### INSTRUCTIONS

1. This certification is made under the provisions of 43 U.S.C. § 1744 and 30 U.S.C. § 28-28k and the regulations thereunder (43 CFR Part 3830).
2. The claimant(s) must fill in the dates in paragraph 1 for the beginning and ending of the assessment year for which this waiver is sought.
3. The claimant(s) must fill in the date in paragraph 2 for the beginning of the assessment year for which this waiver is sought.
4. All claim and site names and BLM serial numbers must be listed for the mining claims, mill sites, and tunnel sites for which the waiver is sought.
5. All owners of the mining claims, mill sites, and tunnel sites and their addresses must be given.
6. This waiver form must be signed by all the claimants or their designated agent, in original form. If an agent is designated, a notarized designation of agent, signed by all of the claimants with proper address given, must be submitted with this waiver.
7. This form must be filed no later than September 1st for the upcoming assessment year in the BLM State Office where the mining claims or sites are recorded, or the waiver cannot be granted by the BLM. (Example: To obtain a waiver for the assessment year 2012, which begins on September 1, 2011, you must qualify for and file for a waiver no later than September 1, 2011, in the proper BLM State Office.)
8. For all mining claims which require assessment work, you must record an affidavit of labor on or before the December 30th immediately following the filing of this waiver. For all other mining claims or sites waived, you must record a notice of intent to hold on or before the December 30th immediately following the filing of this waiver.
9. Mill and tunnel sites may also be listed on this waiver and be waived from payment of the maintenance fee. A notice of intent to hold for these sites is required to be filed by the December 30th following the filing of this waiver.

RECEIVED  
BLM AZ STATE OFFICE  
2010 AUG 16 P 3:18  
PHOENIX, ARIZONA  
FOR OFFICIAL USE



> Mine Planning & Exploration  
on behalf of Imerys Perlite USA, Inc.

August 10, 2017

Bureau of Land Management  
Arizona State Office  
One North Central Avenue, Ste 800  
Phoenix, AZ 85004-4427

To whom it may concern:

Enclosed are seven (7) "Affidavit of Rental Fee Payment" for the period September 1, 2017 to August 31, 2018 with Exhibits "A" attached. These Affidavits pertain to the claims of Imerys Perlite USA, Inc. as follows:

Harborlite - 2 lodes, 1 mill site  
Bobbie Jo - 10 lodes  
Guzman - 10 placers  
Nord - 135 lodes, 2 mill sites  
Guzman - 7 Lode claims  
Desert - 28 Lode claims (Maricopa County)  
Desert - 9 Lode claims (Yavapai County)

We are enclosing our check in the amount of \$31,620.00 representing the fee for filing based on 2017 Maintenance fees for these 195 claims. Please acknowledge receipt of these rental fees.

Sincerely,

Todd Whitacre  
Lands & Reclamation Manager  
Imerys Filtration Minerals

Enclosures: Seven (7) Affidavits of Maintenance Fee Payment; Check No. 600050823



414922

289764

319070

94569

259557

265778

262396

87677

2017 AUG 11 P 2:31

66076

303417

317479

245404

301847

321062

90404

89202

# 3935408



STATE OF ARIZONA )  
 )  
COUNTY OF PINAL ) SS.

\*\*\*\*\*

AFFIDAVIT OF RENTAL FEE PAYMENT

For the period  
September 1, 2017 to August 31, 2018

STATE OF NEVADA )  
 )  
COUNTY OF LYON ) SS.

Brandon Mijal, being duly sworn, deposes and says that he is a citizen of the United States and more than twenty-one years of age, and resides at 981 South University Park Loop, Reno, Nevada 89512, in Washoe County, State of Nevada, and is personally acquainted with the hereinafter described mining claims situated in the Pioneer Mining District, Pinal County, Arizona, the location notices of which are recorded in the office of the County Recorder of said county as described below:


See Exhibit "A" attached

That the owner of said claims (2 lode claims and 1 millsite) is Imerys Perlite USA, Inc., and that the enclosed "rental fees" of \$155.00 per claim for a total of \$465.00 (Four Hundred Sixty Five dollars) were paid by Imerys Perlite USA, Inc., 150 E MAIN STE 320, FERNLEY NV, 89408, for the purpose of complying with the laws of the United States pertaining to assessment of annual work, and that said lode claims are being held for the valuable mineral contained therein and the millsite for the purpose of enhancing a fines containment area in conjunction with the mining operation. This "rental fee" is required in accordance with the Act of October 5, 1992 (Public Law 102-381, 106 Stat. 1374, 1378-79) and is in lieu of the requirements for performing assessment work under 30 U.S.C. 28-28e and for filing an annual Affidavit of Labor with the proper office of the Bureau of Land Management as outlined under Section 314(a) and (c) of FLPMA and §3833.2.

DATED this 7 day of August, A.D., 2017

  
Brandon Mijal

Subscribed and sworn before me this 7<sup>th</sup> day of AUGUST, A.D., 2017



  
Notary Public

RECEIVED  
CLERK OF DISTRICT  
2017 AUG 1 P 2:32  
PINAL COUNTY, ARIZONA

## EXHIBIT "A"

The following mining claims are located in Secs. 4, 8 & 9, T.2 S., R.12 E., G. & S.R.M., Pioneer Mining District, Pinal County, State of Arizona, the Location Notices are recorded in the office of the County Recorder of said county as described below:

<u>Claim Name</u>	<u>Docket</u>	<u>Page(s)</u>	<u>B.L.M. Serial #</u>
FORGOTTEN WEDGE lode	374	545	AMC66077 —
MARY T. FRACTION lode	1668	450-451	AMC303417 —
HARBORLITE MILLSITE NO. 3A Amended	1781 1797	639-640 124-125	AMC317479 —

RECEIVED  
BLM  
2017 AUG 11 P 2:32  
PHOENIX, ARIZONA

STATE OF ARIZONA )  
 )  
COUNTY OF PINAL ) SS.

\*\*\*\*\*

AFFIDAVIT OF RENTAL FEE PAYMENT  
For the period  
September 1, 2017 to August 31, 2018

STATE OF NEVADA )  
 )  
COUNTY OF LYON ) SS.

Brandon Mijal, being duly sworn, deposes and says that he is a citizen of the United States and more than twenty-one years of age, and resides at 981 South University Park Loop, Reno, Nevada 89512, in Washoe County, State of Nevada, and is personally acquainted with the hereinafter described mining claims situated in the Pioneer Mining District, Pinal County, Arizona, the location notices of which are recorded in the office of the County Recorder of said county as described below:

See Exhibit "A" attached


That the owner of said claims (10 "Bobbie Jo" lode claims) is Imerys Perlite USA, Inc, and that the enclosed "rental fees" of \$155.00 per claim for a total of \$1,550.00 (One Thousand Five Hundred Fifty dollars) were paid by Imerys Perlite USA, Inc., 150 E MAIN STE 320, FERNLEY, NV 89408, for the purpose of complying with the laws of the United States pertaining to assessment of annual work, and that said claims are being held for the valuable mineral contained therein. This "rental fee" is required in accordance with the Act of October 5, 1992 (Public Law 102-381, 106 Stat. 1374, 1378-79) and is in lieu of the requirements for performing assessment work under 30 U.S.C. 28-28e and for filing an annual Affidavit of Labor with the proper office of the Bureau of Land Management as outlined under Section 314(a) and (c) of FLPMA and §3833.2.

These "rental fees" are being submitted to cover mining claims comprising a contiguous group.

DATED this 7 day of August, A.D., 2017

  
Brandon Mijal

Subscribed and sworn before me this 7<sup>th</sup> day of August, A.D., 2017

 ROBERT TODD WHITACRE  
NOTARY PUBLIC  
STATE OF NEVADA  
Appt. No. 15-2061-2  
My Appt. Expires July 2, 2019

  
Notary Public

RECEIVED  
CLERK OF SUPERIOR COURT  
2017 AUG 11 P 2:32  
PINAL COUNTY, ARIZONA

# EXHIBIT "A"

The following mining claims are located in Section 29, T.1 S., R.12 E., Gila & Salt River Meridian, County of Pinal, State of Arizona and are duly recorded as indicated below, at the office of the County Recorder, Pinal County, Arizona:

<u>Lode Claim Name</u>	<u>Loc. Date</u>	<u>Pinal County</u>			<u>B.L.M. Data</u>		<u>Locator</u>
		<u>Book</u>	<u>Page(s)</u>	<u>Filing Date</u>	<u>Serial No.</u>	<u>Date</u>	
Bobbie Jo Perlite No. 1	10/06/85	1314	459-60	10/07/85	AMC245404	11/04/85	Thomas Williams
Amended	01/11/90	1651	501-02	01/15/90		02/08/90	
Bobbie Jo Perlite No. 2	10/06/85	1314	457-58	10/07/85	AMC245405	11/04/85	Thomas Williams
Amended	01/11/90	1651	503-04	01/15/90		02/08/90	
Bobbie Jo Perlite No. 3	10/06/85	1314	455-56	10/07/85	AMC245406	11/04/85	Thomas Williams
Bobbie Jo Perlite No. 4	10/12/85	1315	788-89	10/15/85	AMC245407	11/04/85	Thomas Williams
Bobbie Jo Perlite No. 5	10/12/85	1315	790-91	10/15/85	AMC245408	11/04/85	Thomas Williams
Bobbie Jo Perlite No. 6	10/12/85	1315	792-93	10/15/85	AMC245409	11/04/85	Thomas Williams
Bobbie Jo Perlite No. 7	10/12/85	1315	796-97	10/15/85	AMC245410	11/04/85	Thomas Williams
Bobbie Jo Perlite No. 8	10/12/85	1315	794-95	10/15/85	AMC245411	11/04/85	Thomas Williams
B J No. 9	02/10/90	1657	523-24	02/20/90	AMC301847	03/02/90	Lewis Williams
B J No. 10	04/08/92	1817	118-19	04/09/92	AMC321062	04/30/92	Lewis Williams

RECEIVED  
PINAL COUNTY, ARIZONA

2011 AUG 11 P 2:32

RECEIVED  
PINAL COUNTY, ARIZONA



COUNTY OF PINAL

SS.

\*\*\*\*\*

For the period

September 1, 2017 to August 31, 2018

COUNTY OF LYON

SS.


See Exhibit "A" attached

These "rental fees" are being submitted to cover mining claims comprising a contiguous group.

DATED this 7 day of August, A.D., 2017

**Brandon Mijal**

Subscribed and sworn before me this 7<sup>TH</sup> day of AUGUST, A.D., 2017



Notary Public

RECEIVED  
U.S. DISTRICT COURT  
2017 AUG 11 P 2:32  
TUCSON, ARIZONA

**EXHIBIT "A"**

The following mining claims are located in Sections 8 & 16, T.2 S., R.12 E., Gila & Salt River Meridian, County of Pinal, State of Arizona and are duly recorded as indicated below, at the office of the County Recorder, Pinal County, Arizona:

<u>Placer Claim Name</u>	<u>Legal Description</u> <u>Section 8, T2S R12E</u>	<u>Acres</u>	<u>Date</u> <u>Located</u>	<u>Pinal County</u> <u>Book</u> <u>Page</u>	<u>BLM</u> <u>AMC#</u>
Black Eye	W½ SE¼ SE¼ NW¼, SW¼ SE¼ NW¼, W½ NW¼ SE¼ NW¼	20.10	06/26/65	423 121	AMC90407 ✓
Blueberry	NE¼ SE¼ NW¼, E½ NW¼ SE¼ NW¼	20.10	06/26/65	423 116	AMC90406 ✓
Dewdrop	E½ SW¼ NE¼ NW¼ N½ SW¼ NE¼	20.10	06/26/65	423 114	AMC90411 —
Divide	SE¼ SE¼ NW¼ SE¼, NE¼ NE¼ SW¼ SE¼, N½ NW¼ SE¼ SE¼, NW¼ NE¼ SE¼ SE¼, S½ SW¼ NE¼ SE¼, SW¼ SE¼ NE¼ SE¼	20.37	06/26/65	423 122	AMC90414 ←
Havalina	W½ NE¼ NW¼ SE¼, SE¼ NW¼ NW¼ SE¼, N½ SE¼ NW¼ SE¼, SE¼ NE¼ NW¼ SE¼, SW¼ NW¼ NE¼ SE¼, NW¼ SW¼ NE¼ SE¼	20.40	06/26/65	423 117	AMC90408 ✓
Havalina No. 1	N½ NW¼ NW¼ SE¼, NE¼ NE¼ SW¼, E½ NW¼ NE¼ SW¼	20.20	06/26/65	423 118	AMC90409
Havalina No. 2	E½ SE¼ SE¼ NW¼, SW¼ SW¼ NE¼, W½ SE¼ SW¼ NE¼	20.15	06/26/65	423 120	AMC90410 ✓
I-DO-IT	E½ SE¼ SW¼ NE¼, NW¼ SE¼ NE¼, W½ SW¼ SE¼ NE¼	20.50	06/26/65	423 119	AMC90412 ✓
Look-Out-Wedge	NE¼ NE¼ NW¼ SE¼, N½ NW¼ NE¼ SE¼, SE¼ NW¼ NE¼ SE¼, W½ NE¼ NE¼ SE¼, NE¼ SW¼ NE¼ SE¼, NW¼ SE¼ NE¼ SE¼	20.40	06/26/65	423 123	AMC90413 ✓

<u>Placer Claim Name</u>	<u>Legal Description</u> <u>Section 16, T2S R12E</u>	<u>Acres</u>	<u>Date</u> <u>Located</u>	<u>Pinal County</u> <u>Book</u> <u>Page</u>	<u>BLM</u> <u>AMC#</u>
Self Protection	SW¼ NE¼ SW¼ NW¼, W½ SE¼ SW¼ NW¼, NW¼ NE¼ NW¼ SW¼, W½ E½ NE¼ SW¼ NW¼, E½ NW¼ NE¼ SW¼ NW¼, E½ SE¼ NW¼ SW¼ NW¼, E½ E½ SW¼ SW¼ NW¼, W½ NE¼ SE¼ SW¼ NW¼, E½ NE¼ NW¼ NW¼ SW¼	20.00	01/22/51	42 362	AMC89203 ✓

RECEIVED  
MAY 11 2017  
P 2:32  
PINAL COUNTY RECORDER  
ARIZONA

STATE OF ARIZONA )  
 )  
COUNTY OF PINAL ) SS.

\*\*\*\*\*

AFFIDAVIT OF RENTAL FEE PAYMENT  
For the period  
September 1, 2017 to August 31, 2018

STATE OF NEVADA )  
 )  
COUNTY OF LYON ) SS.

Brandon Mijal, being duly sworn, deposes and says that he is a citizen of the United States and more than twenty-one years of age, and resides at 981 South University Park Loop, Reno, Nevada 89512, in Washoe County, State of Nevada, and is personally acquainted with the hereinafter described mining claims situated in the Pioneer Mining District, Pinal County, Arizona, the location notices of which are recorded in the office of the County Recorder of said county as described below:


See Exhibit "A" (7 pages) attached

That the owner of said claims (2 millsites and 135 lodes formerly known as the Nord claims) is Imerys Perlite USA, Inc., and that the enclosed "rental fees" of \$155.00 per claim for a total of \$21,235.00 (Twenty One Thousand Two Hundred Thirty Five dollars) were paid by Imerys Perlite USA, Inc., 150 E MAIN STE 320, FERNLEY, NV 89408, for the purpose of complying with the laws of the United States pertaining to assessment of annual work, and that said claims are being held for the purpose of mining (on lode claims) and milling (on millsites) perlite ore which is mined on our lode claims. This "rental fee" is required in accordance with the Act of October 5, 1992 (Public Law 102-381, 106 Stat. 1374, 1378-79) and is in lieu of the requirements for performing assessment work under 30 U.S.C. 28-28e and for filing an annual Affidavit of Labor with the proper office of the Bureau of Land Management as outlined under Section 314(a) and (c) of FLPMA and §3833.2.

DATED this 7 day of August, A.D., 2017

  
Brandon Mijal

Subscribed and sworn before me this 7<sup>th</sup> day of AUGUST, A.D., 2017



  
Notary Public

RECEIVED  
B.L.M. DISTRICT OFFICE  
2017 AUG 11 P 2:32  
PHOENIX ARIZONA

**EXHIBIT "A"**  
(Page 1 of 7)

The following mining claims are located in Pinal County, State of Arizona, the location notices of which are recorded in the office of the County Recorder of said County as described below:

<u>Claim Name</u>	<u>Book/Docket</u>	<u>Page(s)</u>	<u>B.L.M. Serial #</u>
ROSEMARIE No. 6 (situate in Sec.8)	507	87	AMC 66079 —
Candy Rock Fraction lode (situate in Sec. 16)	1556	712-713	AMC 289764 —
Lucero millsite (situate in Sec. 4)	1786	558-559	AMC 319070 —
Cynthia & John millsite (situate in Sec. 4)	993	426-427	AMC 94571 —

All claims are located in T.2 S., R.12 E., G. & S.R.M.

RECEIVED  
JUL 11 2017  
2:32 PM  
PHOENIX, ARIZONA



## EXHIBIT "A", cont'd...

(Page 2 of 7)

The following lode mining claims are located in Secs. 8 & 9, T.2 S., R.12 E., Gila & Salt River Meridian, County of Pinal, State of Arizona:

<u>Lode Claim Name</u>	<u>Recorded</u> <u>Book</u>	<u>Page</u>	<u>B.L.M. Serial #</u>
ROSEMARIE No. 1	500	414	AMC66078 ✓
Amended	507	86	
ROSEMARIE No. 7	500	420	AMC66080 ✓
Amended	507	88	
ROSEMARIE No. 8	500	421	AMC66081 ✓
Amended	507	89	
Amended	Doc. 1082-045		
ROSEMARIE No. 9	500	422	AMC66082 ✓
Amended	507	90	
ROSEMARIE No. 10	500	423	AMC66083
Amended	507	91	
ROSEMARIE No. 12	500	425	AMC66084
Amended	507	92	
Amended	Doc. 1082-047		
ROSEMARIE No. 13 EXCP	500	426	AMC66085
Amended	507	93	
ROSEMARIE No. 14	500	427	AMC66086 ✓
Amended	507	94	

RECEIVED  
 JUL 11 2017  
 P 2:32  
 PHOENIX, ARIZONA

# EXHIBIT "A", cont'd...

(Page 3 of 7)

The following mining claims are located in Secs. 27, 28, 32, 33 & 34, T.2 S., R.12 E., and Secs. 3 & 4, T.3 S., R12 E., Gila & Salt River Meridian, County of Pinal, State of Arizona:

<u>Lode Claim</u> <u>Name</u>	<u>Recorded</u>		<u>B.L.M. Serial #</u>
	<u>Book</u>	<u>Page</u>	
Hal #1	1382	220-221	AMC259557 7
Hal #2	1382	222-223	AMC259558
Hal #3	1382	224-225	AMC259559
Hal #4	1382	226-227	AMC259560
Hal #5	1382	228-229	AMC259561
Hal #6	1382	230-231	AMC259562
Hal #7	1382	232-233	AMC259563
Hal #8	1382	234-235	AMC259564
Hal #9	1382	236-237	AMC259565
Hal #10	1382	238-239	AMC259566
Hal #11	1382	240-241	AMC259567
Hal #12	1382	242-243	AMC259568
Hal #13	1382	244-245	AMC259569
Hal #14	1382	246-247	AMC259570
Hal #15	1382	248-249	AMC259571
Hal #16	1382	250-251	AMC259572
Hal #17	1382	252-253	AMC259573
Hal #18	1382	254-255	AMC259574
Hal #19	1382	256-257	AMC259575
Hal #20	1382	258-259	AMC259576
Hal #21	1382	260-261	AMC259577
Hal #22	1382	262-263	AMC259578
Hal #23	1382	264-265	AMC259579
Hal #24	1382	266-267	AMC259580
Hal #25	1382	268-269	AMC259581
Hal #26	1382	270-271	AMC259582
Hal #27	1382	272-273	AMC259583
Hal #28	1832	274-275	AMC259584
Hal #29	1382	276-277	AMC259585
Hal #30	1382	278-279	AMC259586
Hal #31	1382	280-281	AMC259587
Hal #32	1382	282-283	AMC259588
Hal #33	1382	284-285	AMC259589
Hal #34	1382	286-287	AMC259590
Hal #35	1382	288-289	AMC259591
Hal #36	1382	290-291	AMC259592 7
Tekoa #9	1382	410-411	AMC259652 7
Tekoa #10	1382	412-413	AMC259653
Tekoa #11	1382	414-415	AMC259654
Tekoa #12	1382	416-417	AMC259655
Tekoa #13	1382	418-419	AMC259656 7

PHOENIX, ARIZONA

2017 AUG 11 P 2:32

RECEIVED  
CLERK'S OFFICE

## EXHIBIT "A", cont'd...

(Page 4 of 7)

The following mining claims are located in Sec. 16, 17 & 20, T.2 S., R.12 E., Gila & Salt River Meridian, County of Pinal, State of Arizona:

<u>Lode Claim Name</u>	<u>Book</u>	<u>Page</u>	<u>B.L.M. Serial #</u>
Magic #1	1382	292-293	AMC259593 7
Magic #2	1382	294-295	AMC259594
Magic #3	1382	296-297	AMC259595
Magic #4	1382	298-299	AMC259596
Magic #5	1382	300-301	AMC259597
Magic #6	1382	302-303	AMC259598
Magic #7	1382	304-305	AMC259599
Magic #8	1382	306-307	AMC259600
Magic #9	1382	308-309	AMC259601
Magic #10	1382	310-311	AMC259602
Magic #11	1382	312-313	AMC259603
Magic #12	1382	314-315	AMC259604
Magic #13	1382	316-317	AMC259605
Magic #14	1382	318-319	AMC259606
Magic #15	1382	320-321	AMC259607 7
Magic #23	1382	336-337	AMC259615 7
Magic #24	1382	338-339	AMC259616
Magic #25	1382	340-341	AMC259617
Magic #26	1382	342-343	AMC259618 7
Magic #27	1556	710-711	AMC289765 7

PINAL, ARIZONA

2017 AUG 11 P 2:32

RECEIVED  
CLERK OF SUPERIOR COURT  
PINAL COUNTY, ARIZONA

## EXHIBIT "A", cont'd...

(Page 5 of 7)

The following mining claims are located in Sec. 12, T.2 S., R.11 E. and Secs. 7 & 8, T.2 S., R.12 E., Gila & Salt River Meridian, County of Pinal, State of Arizona:

<u>Lode Claim Name</u>	<u>Book</u>	<u>Recorded</u> <u>Page</u>	<u>B.L.M. Serial #</u>
Seattle #1	1382	344-345	AMC259619 7
Seattle #2	1382	346-347	AMC259620
Seattle #3	1382	348-349	AMC259621
Seattle #4	1382	350-351	AMC259622
Seattle #5	1382	352-353	AMC259623
Seattle #6	1382	354-355	AMC259624
Seattle #7	1382	356-357	AMC259625
Seattle #8	1382	358-359	AMC259626
Seattle #9	1382	360-361	AMC259627
Seattle #10	1382	362-363	AMC259628
Seattle #11	1382	364-365	AMC259629
Seattle #12	1382	366-367	AMC259630
Seattle #13	1382	368-369	AMC259631
Seattle #14	1382	370-371	AMC259632
Seattle #15	1382	372-373	AMC259633
Seattle #16	1382	374-375	AMC259634
Seattle #17	1382	376-377	AMC259635
Seattle #18	1382	378-379	AMC259636
Seattle #19	1382	380-381	AMC259637
Seattle #20	1382	382-383	AMC259638
Seattle #21	1382	384-385	AMC259639
Seattle #22	1382	386-387	AMC259640
Seattle #23	1382	388-389	AMC259641
Seattle #24	1382	390-391	AMC259642
Seattle #25	1382	392-393	AMC259643

2017 AUG 11 P 2:32  
RECEIVED  
BLM  
PHOENIX, ARIZONA

EXHIBIT "A", cont'd...  
(Page 6 of 7)

The following mining claims are located in Secs. 8, 17 and 18, T.2 S., R.12 E., Gila & Salt River Meridian, County of Pinal, State of Arizona:

<u>Lode Claim Name</u>	<u>Recorded</u>		<u>B.L.M. Serial #</u>
	<u>Book</u>	<u>Page</u>	
Sil-Flo No. 1	1420	465-466	AMC265778
Sil-Flo No. 2	1420	467-468	AMC265779
Sil-Flo No. 3	1420	469-470	AMC265780
Sil-Flo No. 4	1420	471-472	AMC265781
Sil-Flo No. 5	1420	473-474	AMC265782
Sil-Flo No. 6	1420	475-476	AMC265783
Sil-Flo No. 7	1420	477-478	AMC265784
Sil-Flo No. 8	1420	479-480	AMC265785
Sil-Flo No. 9	1420	481-482	AMC265786
Sil-Flo No. 10	1420	483-484	AMC265787
Sil-Flo No. 11	1420	485-486	AMC265788
Sil-Flo No. 12	1420	487-488	AMC265789
Sil-Flo No. 13	1420	489-490	AMC265790
Sil-Flo No. 14	1420	491-492	AMC265791
Sil-Flo No. 15	1420	493-494	AMC265792
Sil-Flo No. 16	1420	495-496	AMC265793
Sil-Flo No. 17	1420	497-498	AMC265794
Sil-Flo No. 18	1420	499-500	AMC265795

RECEIVED  
MILITARY SERVICE  
2017 AUG 11 P 2:32  
PHOENIX, ARIZONA



## EXHIBIT "A", cont'd...

(Page 7 of 7)

The following mining claims are located in Secs. 15, 16, 21 and 22, T.2 S., R.12 E., Gila & Salt River Meridian, County of Pinal, State of Arizona:

<u>Lode Claim Name</u>	<u>Recorded</u>		<u>B.L.M. Serial #</u>
	<u>Book</u>	<u>Page</u>	
Sil-Flo No. 19	1420	501-502	AMC265796 7
Sil-Flo No. 20	1420	503-504	AMC265797
Sil-Flo No. 21	1420	505-506	AMC265798
Sil-Flo No. 22	1420	507-508	AMC265799
Sil-Flo No. 23	1420	509-510	AMC265800
Sil-Flo No. 24	1420	511-512	AMC265801
Sil-Flo No. 25	1420	513-514	AMC265802
Sil-Flo No. 26	1420	515-516	AMC265803
Sil-Flo No. 27	1420	517-518	AMC265804
Sil-Flo No. 28	1420	519-520	AMC265805
Sil-Flo No. 29	1420	521-522	AMC265806
Sil-Flo No. 30	1420	523-524	AMC265807
Sil-Flo No. 31	1420	525-526	AMC265808
Sil-Flo No. 32	1420	527-528	AMC265809
Sil-Flo No. 33	1420	529-530	AMC265810
Sil-Flo No. 34	1420	531-532	AMC265811
Sil-Flo No. 35	1420	533-534	AMC265812 J
Sil-Flo No. 36	1396	458-459	AMC262396 7
Amended	1420	535-536	
Sil-Flo No. 37	1396	460-461	AMC262397
Amended	1420	537-538	
Volcano No. 12R	1396	462-463	AMC262398
Amended	1420	539-540	
(Amended name - Sil Flo No. 38)			
Sil-Flo No. 39	1420	541-542	AMC265813

RECEIVED  
BLM - PINAL COUNTY  
2017 AUG 11 P 2:33  
PINAL COUNTY, ARIZONA

STATE OF ARIZONA )  
 )  
COUNTY OF PINAL ) SS.

\*\*\*\*\*

AFFIDAVIT OF RENTAL FEE PAYMENT  
For the period  
September 1, 2017 to August 31, 2018

STATE OF NEVADA )  
 )  
COUNTY OF LYON ) SS.

Brandon Mijal, being duly sworn, deposes and says that he is a citizen of the United States and more than twenty-one years of age, and resides at 981 South University Park Loop, Reno, Nevada 89512, in Washoe County, State of Nevada, and is personally acquainted with the hereinafter described mining claims situated in the Pioneer Mining District, Pinal County, Arizona, the location notices of which are recorded in the office of the County Recorder of said county as described below:

See Exhibit "A" attached


That the owner of said claims (7 "Guzman" lode claims) is Imerys Perlite USA, Inc., 150 E MAIN STE 320, FERNLEY, NV 89408, and that the enclosed "rental fees" of \$155.00 per claim for a total of \$1085.00 (One Thousand Eighty Five dollars) were paid by Imerys Perlite USA, Inc., for the purpose of complying with the laws of the United States pertaining to assessment of annual work, and that said claims are being held for the valuable mineral contained therein. This "rental fee" is required in accordance with the Act of October 5, 1992 (Public Law 102-381, 106 Stat. 1374, 1378-79) and is in lieu of the requirements for performing assessment work under 30 U.S.C. 28-28e and for filing an annual Affidavit of Labor with the proper office of the Bureau of Land Management as outlined under Section 314(a) and (c) of FLPMA and §3833.2.

These "rental fees" are being submitted to cover mining claims comprising a contiguous group.

DATED this 7 day of August, A.D., 2017

  
Brandon Mijal

Subscribed and sworn before me this 7<sup>th</sup> day of AUGUST, A.D., 2017



  
Notary Public

RECEIVED  
2017 AUG 14 2:33  
PINAL COUNTY, ARIZONA

# EXHIBIT "A"

The following mining claims are located in Sections 8 & 9, T.2 S., R.12 E., Gila & Salt River Meridian, County of Pinal, State of Arizona and are duly recorded as indicated below, at the office of the County Recorder, Pinal County, Arizona:

<u>Lode Name</u>	<u>Book</u>	<u>Page(s)</u>	<u>B.L.M. Serial #</u>	<u>Location Date</u>
I-DO-IT	53	414	AMC87677 7	4/13/45
Amended	443	89		
2nd Amended	1618	373-374		
LA CHOLLA	54	119	AMC87678	12/17/45
Amended	1618	375-376		
HAVALINA No. 2	53	428	AMC87679	6/04/45
Amended	443	88		
2nd Amended	1618	381-382		
HAVALINA	53	427	AMC87680 J	4/11/45
Amended	1618	379-380		
ATOMIC BOMB	54	43	AMC87683 7	11/13/45
Amended	1618	377-378		
CRUZALITE	438	246	AMC87684	11/04/65
Amended	1618	387-388		
MARKIE'S FRACTION	267	500	AMC87685 J	5/01/60
Amended	1618	389-390		

RECEIVED  
CLERK'S OFFICE  
2017 AUG 11 P 2:33  
PHOENIX, ARIZONA

STATE OF ARIZONA )  
 )  
COUNTY OF MARICOPA ) SS.

\*\*\*\*\*  
AFFIDAVIT OF RENTAL FEE PAYMENT  
For the period  
September 1, 2017 to August 31, 2018

STATE OF NEVADA )  
 )  
COUNTY OF LYON ) SS.

Brandon Mijal, being duly sworn, deposes and says that he is a citizen of the United States and more than twenty-one years of age, and resides at 981 South University Park Loop, Reno, Nevada 89512, in Washoe County, State of Nevada, and is personally acquainted with the hereinafter described mining claims situated in the location notices of which are recorded in the office of the County Recorder of said county as described below:

See Exhibit "A" attached


That the owner of said claims (28 "Desert" lode mining claims) is Michel D. Houseman., 150 E MAIN ST STE 320, FERNLEY NV 89408-7713, and that the enclosed "rental fees" of \$155.00 per claim for a total of \$4340.00 (Four Thousand Three Hundred Forty dollars) were paid by Imerys Perlite USA, Inc., for the purpose of complying with the laws of the United States pertaining to assessment of annual work, and that said claims are being held for the valuable mineral contained therein. This "rental fee" is required in accordance with the Act of October 5, 1992 (Public Law 102-381, 106 Stat. 1374, 1378-79) and is in lieu of the requirements for performing assessment work under 30 U.S.C. 28-28e and for filing an annual Affidavit of Labor with the proper office of the Bureau of Land Management as outlined under Section 314(a) and (c) of FLPMA and §3833.2.

These "rental fees" are being submitted to cover mining claims comprising a contiguous group.

DATED this 7 day of August, A.D., 2017

  
Brandon Mijal

Subscribed and sworn before me this 7<sup>TH</sup> day of August, A.D., 2017



  
Notary Public

RECEIVED  
2017 AUG 11 P 2:33  
COUNTY OF MARICOPA, ARIZONA

# EXHIBIT "A"

The following mining claims are located in Sections 3, 34 & 35, T.6 & 7 N., R.1 W., Gila & Salt River Meridian, County of Maricopa, State of Arizona and are duly recorded as indicated below, at the offices of the County Recorder for Maricopa and Yavapai Counties as applicable:

<u>AMC Number</u>	<u>Co. Docket No.</u>	<u>Claim Name</u>	<u>TWP</u>	<u>RNG</u>	<u>SEC</u>	<u>Loc Date</u>
AMC414922 7	2012-0293823	Desert No. 01	7N	1W	34	3/9/12
AMC414923	2012-0293824	Desert No. 02	7N	1W	34	3/9/12
AMC414924	2012-0293825	Desert No. 03	7N	1W	34	3/8/12
AMC414925	2012-0293826	Desert No. 04	7N	1W	34	3/9/12
AMC414926	2012-0293827	Desert No. 05	7N	1W	34	3/7/12
AMC414927	2012-0293828	Desert No. 06	7N	1W	34	3/7/12
AMC414928	2012-0293829	Desert No. 07	7N	1W	34/35	3/8/12
AMC414929	2012-0293830	Desert No. 08	7N	1W	35	3/8/12
AMC414930	2012-0293831	Desert No. 09	7N	1W	35	3/8/12
AMC414931	2012-0293832	Desert No. 10	7N	1W	35	3/8/12
AMC414932	2012-0293833	Desert No. 11	6N	1W	3	3/9/12
AMC414933	2012-0293834	Desert No. 12	6N	1W	3	3/9/12
AMC414934	2012-0293835	Desert No. 13	6N	1W	3	3/9/12
AMC414935	2012-0293836	Desert No. 14	6N	1W	3	3/9/12
AMC414936	2012-0293837	Desert No. 15	6N	1W	3	3/7/12
AMC414937	2012-0293838	Desert No. 16	6N	1W	3	3/7/12
AMC414938	2012-0293839	Desert No. 21	6N	1W	3	3/10/12
AMC414939	2012-0293840	Desert No. 22	6N	1W	3	3/10/12
AMC414940	2012-0293841	Desert No. 23	6N	1W	3	3/10/12
AMC414941	2012-0293842	Desert No. 24	6N	1W	3	3/10/12
AMC414942	2012-0293843	Desert No. 25	6N	1W	3	3/10/12
AMC414943	2012-0293844	Desert No. 26	6N	1W	3	3/10/12
AMC414944	2012-0293845	Desert No. 31	6N	1W	3	3/10/12
AMC414945	2012-0293846	Desert No. 32	6N	1W	3	3/10/12
AMC414946	2012-0293847	Desert No. 33	6N	1W	3	3/10/12
AMC414947	2012-0293848	Desert No. 34	6N	1W	3	3/10/12
AMC414948	2012-0293849	Desert No. 35	6N	1W	3	3/10/12
AMC414949 J	2012-0293850	Desert No. 36	6N	1W	3	3/10/12

RECEIVED  
2012 AUG 1 P 2:33  
MARICOPA COUNTY, ARIZONA



STATE OF ARIZONA )  
 )  
COUNTY OF YAVAPAI ) SS.

\*\*\*\*\*

AFFIDAVIT OF RENTAL FEE PAYMENT  
For the period  
September 1, 2017 to August 31, 2018

STATE OF NEVADA )  
 )  
COUNTY OF LYON ) SS.


Brandon Mijal, being duly sworn, deposes and says that he is a citizen of the United States and more than twenty-one years of age, and resides at 981 South University Park Loop, Reno, Nevada 89512, in Washoe County, State of Nevada, and is personally acquainted with the hereinafter described mining claims situated in the Red Picacho Mining District, Yavapai County, Arizona, the location notices of which are recorded in the office of the County Recorder of said county as described below:

See Exhibit "A" attached


That the owner of said claims (9 "Desert" lode claims) is Michel D. Houseman, 150 E MAIN ST STE 320, FERNLEY, NV 89408-7713, and that the enclosed "rental fees" of \$155.00 per claim for a total of \$1395.00 (One Thousand Three Hundred Ninety Five dollars) were paid by Imerys Perlite USA, Inc., for the purpose of complying with the laws of the United States pertaining to assessment of annual work, and that said claims are being held for the valuable mineral contained therein. This "rental fee" is required in accordance with the Act of October 5, 1992 (Public Law 102-381, 106 Stat. 1374, 1378-79) and is in lieu of the requirements for performing assessment work under 30 U.S.C. 28-28e and for filing an annual Affidavit of Labor with the proper office of the Bureau of Land Management as outlined under Section 314(a) and (c) of FLPMA and §3833.2.

These "rental fees" are being submitted to cover mining claims comprising a contiguous group.

DATED this 7 day of August, A.D., 2017

  
Brandon Mijal  
2017 AUG 11 P. 3  
RECEIVED  
CLERK, ARIZONA

Subscribed and sworn before me this 7<sup>th</sup> day of AUGUST, A.D., 2017



  
Notary Public

# EXHIBIT "A"

The following mining claims are located in Sections 34 & 35, T.7 N., R.1 W., Gila & Salt River Meridian, County of Yavapai, State of Arizona and are duly recorded as indicated below, at the office of the County Recorder, Yavapai County, Arizona.

<u>AMC Number</u>	<u>Claim Name</u>	<u>Co. Docket No.</u>	<u>Book</u>	<u>Page</u>	<u>TWP</u>	<u>RNG</u>	<u>SEC</u>
AMC414923	Desert No. 2	2012-0019249	4873	144	7N	1W	34
AMC414924	Desert No. 3	2012-0019250	4873	145	7N	1W	34
AMC414925	Desert No. 4	2012-0019251	4873	146	7N	1W	34
AMC414926	Desert No. 5	2012-0019252	4873	147	7N	1W	34
AMC414927	Desert No. 6	2012-0019253	4873	148	7N	1W	34
AMC414928	Desert No. 7	2012-0019254	4873	149	7N	1W	34 & 35
AMC414929	Desert No. 8	2012-0019255	4873	150	7N	1W	35
AMC414930	Desert No. 9	2012-0019256	4873	151	7N	1W	35
AMC414931	Desert No. 10	2012-0019257	4873	152	7N	1W	35

RECEIVED  
COUNTY RECORDER  
YAVAPAI COUNTY, ARIZONA  
2017 AUG 11 P 2:33

# FedEx® Express

<https://www.fedex.com/shipping/html/en/PrintFrame.html>

ORIGIN ID: NFLA (775) 575-2536  
TODD WHITACRE - MINE PLANNING  
IMERY'S FILTRATION MINERALS, INC.  
150 E MAIN ST, STE 320  
FERNLEY, NV 89408  
UNITED STATES US

SHIP DATE: 09AUG17  
ACTWGT: 0.50 LB  
CAD: 104782915/NET3920

BILL SENDER

TO ARIZONA STATE OFFICE  
US BUREAU OF LAND MANAGEMENT  
ONE NORTH CENTRAL AVENUE  
STE 800  
PHOENIX AZ 85004

(602) 417-9200  
RW  
PO

REF: AZ BLM 2017

DEPT:

549J1577E104C



**FedEx**

TRK# 7798 5915 9928  
0201

**WP ZSYA**

**FRI - 11 AUG AA  
STANDARD OVERNIGHT**

**THU - 10 AUG 3:00P  
STANDARD OVERNIGHT**

**85004  
PHX**

**85004  
AZ-US  
PHX**

Z-US



FTD 418214 10AUG17 RNOA 546C1/577E/BC8A

RT **276** 6 **D**  
ST **16.2** 15:00 9928  
08.11

◀ Insert shipping document here.

**United States Department of the Interior**  
**Bureau of Land Management**  
DIV OF LANDS, MINRLS & ENERGY  
ONE N CENTRAL AVE  
PHOENIX, AZ 85004 -4427  
Phone: 602-417-9200

Receipt

No: 3935408

<b>Transaction #:</b> 4045012	
<b>Date of Transaction:</b> 08/14/2017	
CUSTOMER:	
	IMERY'S MINERALS/IMERY'S MINERALS CALIFORNIA 150 E MAIN ST STE 320 FERNLEY, NV 89408-7713 US

LINE #	QTY	DESCRIPTION	REMARKS	UNIT PRICE	TOTAL
1	1.00	LOCATABLE MINERALS / MINING CLAIMS- NOT NEW-UNADJUD, ONE AUTH NO. ONLY / MINING CLAIM MONEY RECEIVED CASES: AMC66077/\$31620.00	MAINT 2018	- n/a -	31620.00
TOTAL:					\$31,620.00

PAYMENT INFORMATION				
1	AMOUNT:	31620.00	POSTMARKED:	N/A
	TYPE:	CHECK	RECEIVED:	08/14/2017
	CHECK NO:	600050823		
	NAME:	IMERY'S MINERALS/IMERY'S MINERALS CALIFORNIA 150 E MAIN ST STE 320 FERNLEY NV 89408-7713 US		

REMARKS

This receipt was generated by the automated BLM Collections and Billing System and is a paper representation of a portion of the official electronic record contained therein.





> Mine Planning & Exploration  
on behalf of Imerys Perlite USA, Inc

August 12, 2016

Bureau of Land Management  
Arizona State Office  
One North Central Avenue, Ste 800  
Phoenix, AZ 85004-4427

To whom it may concern:

Enclosed are seven (7) "Affidavit of Rental Fee Payment" for the period September 1, 2016 to August 31, 2017 with Exhibits "A" attached. These Affidavits pertain to the claims of Imerys Perlite USA, Inc. as follows:

Harborlite – 2 lodes, 1 mill site  
Bobbie Jo – 10 lodes  
Guzman – 10 placers  
Nord - 135 lodes, 2 mill sites  
Guzman - 7 Lode claims  
Desert - 28 Lode claims (Maricopa County)  
Desert - 9 Lode claims (Yavapai County)

We are enclosing our check in the amount of \$31,620.00 representing the fee for filing based on 2016 Maintenance fees for these 195 claims. Please acknowledge receipt of these rental fees.

Sincerely,

Todd Whitacre  
Lands & Reclamation Manager

Enclosures: Seven (7) Affidavits of Maintenance Fee Payment; Check No. 600038463

RECEIPT # 3631954

ENTERED  
AUG 17 2016  
BY: R.Am

66077  
303417  
317479  
245404  
301847  
321062  
90404  
89202  
66076  
94569  
265778  
87677  
414922  
319070  
259557  
289764  
265778  
262396  
RECEIVED  
BLM-AZ STATE OFFICE  
AUG 15 P 1:51  
PHOENIX, ARIZONA

STATE OF ARIZONA

COUNTY OF PINAL

SS.

\*\*\*\*\*

AFFIDAVIT OF RENTAL FEE PAYMENT

For the period  
September 1, 2016 to August 31, 2017

STATE OF NEVADA

COUNTY OF LYON

SS.

RECEIVED  
BLM AZ STATE OFFICE  
2016 AUG 15 P 1:52  
PHOENIX, ARIZONA

Brandon Mijal, being duly sworn, deposes and says that he is a citizen of the United States and more than twenty-one years of age, and resides at 981 South University Park Loop, Reno, Nevada 89512, in Washoe County, State of Nevada, and is personally acquainted with the hereinafter described mining claims situated in the Pioneer Mining District, Pinal County, Arizona, the location notices of which are recorded in the office of the County Recorder of said county as described below:


See Exhibit "A" attached

That the owner of said claims (2 lode claims and 1 millsite) is Imerys Perlite USA, Inc., and that the enclosed "rental fees" of \$155.00 per claim for a total of \$465.00 (Four Hundred Sixty Five dollars) were paid by Imerys Perlite USA, Inc., 150 E MAIN STE 320, FERNLEY NV, 89408, for the purpose of complying with the laws of the United States pertaining to assessment of annual work, and that said lode claims are being held for the valuable mineral contained therein and the millsite for the purpose of enhancing a fines containment area in conjunction with the mining operation. This "rental fee" is required in accordance with the Act of October 5, 1992 (Public Law 102-381, 106 Stat. 1374, 1378-79) and is in lieu of the requirements for performing assessment work under 30 U.S.C. 28-28e and for filing an annual Affidavit of Labor with the proper office of the Bureau of Land Management as outlined under Section 314(a) and (c) of FLPMA and §3833.2.

DATED this 11 day of August, A.D., 2016

  
Brandon Mijal

Subscribed and sworn before me this 11<sup>th</sup> day of AUGUST, A.D., 2016



  
Notary Public



## EXHIBIT "A"

The following mining claims are located in Secs. 4, 8 & 9, T.2 S., R.12 E., G. & S.R.M., Pioneer Mining District, Pinal County, State of Arizona, the Location Notices are recorded in the office of the County Recorder of said county as described below:

<u>Claim Name</u>	<u>Docket</u>	<u>Page(s)</u>	<u>B.L.M. Serial #</u>
FORGOTTEN WEDGE lode	374	545	AMC66077
MARY T. FRACTION lode	1668	450-451	AMC303417
HARBORLITE MILLSITE NO. 3A Amended	1781 1797	639-640 124-125	AMC317479

RECEIVED  
BLM AZ STATE OFFICE  
2016 AUG 15 PM 1:52  
PHOENIX, ARIZONA

STATE OF ARIZONA

COUNTY OF PINAL

SS.

\*\*\*\*\*

AFFIDAVIT OF RENTAL FEE PAYMENT

For the period

September 1, 2016 to August 31, 2017

STATE OF NEVADA

COUNTY OF LYON

SS.

RECEIVED  
BLM AZ STATE DISTRICT  
2016 AUG 15 PM 4:52  
PHOENIX, ARIZONA

Brandon Mijal, being duly sworn, deposes and says that he is a citizen of the United States and more than twenty-one years of age, and resides at 981 South University Park Loop, Reno, Nevada 89512, in Washoe County, State of Nevada, and is personally acquainted with the hereinafter described mining claims situated in the Pioneer Mining District, Pinal County, Arizona, the location notices of which are recorded in the office of the County Recorder of said county as described below:

See Exhibit "A" attached


That the owner of said claims (10 "Bobbie Jo" lode claims) is Imerys Perlite USA, Inc, and that the enclosed "rental fees" of \$155.00 per claim for a total of \$1,550.00 (One Thousand Five Hundred Fifty dollars) were paid by Imerys Perlite USA, Inc., 150 E MAIN STE 320, FERNLEY, NV 89408, for the purpose of complying with the laws of the United States pertaining to assessment of annual work, and that said claims are being held for the valuable mineral contained therein. This "rental fee" is required in accordance with the Act of October 5, 1992 (Public Law 102-381, 106 Stat. 1374, 1378-79) and is in lieu of the requirements for performing assessment work under 30 U.S.C. 28-28e and for filing an annual Affidavit of Labor with the proper office of the Bureau of Land Management as outlined under Section 314(a) and (c) of FLPMA and §3833.2.

These "rental fees" are being submitted to cover mining claims comprising a contiguous group.

DATED this 11 day of August, A.D., 2016

  
Brandon Mijal

Subscribed and sworn before me this 11<sup>th</sup> day of AUGUST, A.D., 2016



  
Notary Public

## EXHIBIT "A"

RECEIVED  
BLM AZ STATE OFFICE

AUG 15 P 1:52

<u>Lode Claim Name</u>	<u>Loc. Date</u>	<u>Book</u>	<u>Pinal County</u>		<u>Filing Date</u>	<u>B.L.M. Data</u>		
			<u>Page(s)</u>	<u>Serial No.</u>		<u>Date</u>	<u>Locator</u>	
Bobbie Jo Perlite No. 1	10/06/85	1314	459-60	10/07/85	AMC245404	11/04/85	Thomas Williams	
Amended	01/11/90	1651	501-02	01/15/90		02/08/90		
Bobbie Jo Perlite No. 2	10/06/85	1314	457-58	10/07/85	AMC245405	11/04/85	Thomas Williams	
Amended	01/11/90	1651	503-04	01/15/90		02/08/90		
Bobbie Jo Perlite No. 3	10/06/85	1314	455-56	10/07/85	AMC245406	11/04/85	Thomas Williams	
Bobbie Jo Perlite No. 4	10/12/85	1315	788-89	10/15/85	AMC245407	11/04/85	Thomas Williams	
Bobbie Jo Perlite No. 5	10/12/85	1315	790-91	10/15/85	AMC245408	11/04/85	Thomas Williams	
Bobbie Jo Perlite No. 6	10/12/85	1315	792-93	10/15/85	AMC245409	11/04/85	Thomas Williams	
Bobbie Jo Perlite No. 7	10/12/85	1315	796-97	10/15/85	AMC245410	11/04/85	Thomas Williams	
Bobbie Jo Perlite No. 8	10/12/85	1315	794-95	10/15/85	AMC245411	11/04/85	Thomas Williams	
B J No. 9	02/10/90	1657	523-24	02/20/90	AMC301847	03/02/90	Lewis Williams	
B J No. 10	04/08/92	1817	118-19	04/09/92	AMC321062	04/30/92	Lewis Williams	

STATE OF ARIZONA

COUNTY OF PINAL

U  
)  
)

SS.

\*\*\*\*\*

AFFIDAVIT OF RENTAL FEE PAYMENT

For the period  
September 1, 2016 to August 31, 2017

RECEIVED  
BLM AZ STATE OFFICE  
2016 AUG 15 P 1:52  
PHOENIX, ARIZONA

STATE OF NEVADA

COUNTY OF LYON

)  
)  
)

SS.

Brandon Mijal, being duly sworn, deposes and says that he is a citizen of the United States and more than twenty-one years of age, and resides at 981 South University Park Loop, Reno, Nevada 89512, in Washoe County, State of Nevada, and is personally acquainted with the hereinafter described mining claims situated in the Pioneer Mining District, Pinal County, Arizona, the location notices of which are recorded in the office of the County Recorder of said county as described below:

See Exhibit "A" attached


That the owner of said claims (10 "Guzman" placer claims) is Imerys Perlite USA, Inc., 150 E MAIN STE 320, FERNLEY, NV 89408, and that the enclosed "rental fees" of \$155.00 per 20.00 acres per placer for a total of \$1,550.00 (One Thousand Five Hundred Fifty-Five dollars) were paid by Imerys Perlite USA, Inc., for the purpose of complying with the laws of the United States pertaining to assessment of annual work, and that said claims are being held for the valuable mineral contained therein. This "rental fee" is required in accordance with the Act of October 5, 1992 (Public Law 102-381, 106 Stat. 1374, 1378-79) and is in lieu of the requirements for performing assessment work under 30 U.S.C. 28-28e and for filing an annual Affidavit of Labor with the proper office of the Bureau of Land Management as outlined under Section 314(a) and (c) of FLPMA and §3833.2.

These "rental fees" are being submitted to cover mining claims comprising a contiguous group.

DATED this 11 day of August, A.D., 2016

  
Brandon Mijal

Subscribed and sworn before me this 11<sup>th</sup> day of AUGUST, A.D., 2016



  
Notary Public

## EXHIBIT "A"

The following mining claims are located in Sections 8 & 16, T.2 S., R.12 E., Gila & Salt River Meridian of Pinal, State of Arizona and are duly recorded as indicated below, at the office of the County Recorder, Pinal County, Arizona:

RECEIVED  
BLM-AZ STATE OFFICE  
ON AUG 15 P 1:53

<u>Placer Claim Name</u>	<u>Legal Description</u> <u>Section 8, T2S R12E</u>	<u>Acres</u>	<u>Date</u> <u>Located</u>	<u>Pinal</u> <u>Book</u>	<u>Page</u>	<u>BLM</u> <u>AMC#</u>
Black Eye	W $\frac{1}{2}$ SE $\frac{1}{4}$ SE $\frac{1}{4}$ NW $\frac{1}{4}$ , SW $\frac{1}{4}$ SE $\frac{1}{4}$ NW $\frac{1}{4}$ , W $\frac{1}{2}$ NW $\frac{1}{4}$ SE $\frac{1}{4}$ NW $\frac{1}{4}$	20.10	06/26/65	423	121	AMC90407
Blueberry	NE $\frac{1}{4}$ SE $\frac{1}{4}$ NW $\frac{1}{4}$ , E $\frac{1}{2}$ NW $\frac{1}{4}$ SE $\frac{1}{4}$ NW $\frac{1}{4}$ E $\frac{1}{2}$ SW $\frac{1}{4}$ NE $\frac{1}{4}$ NW $\frac{1}{4}$	20.10	06/26/65	423	116	AMC90406
Dewdrop	N $\frac{1}{2}$ SW $\frac{1}{4}$ NE $\frac{1}{4}$ SE $\frac{1}{4}$ SE $\frac{1}{4}$ NW $\frac{1}{4}$ SE $\frac{1}{4}$ , NE $\frac{1}{4}$ NE $\frac{1}{4}$ SW $\frac{1}{4}$ SE $\frac{1}{4}$ ,	20.10	06/26/65	423	114	AMC90411
Divide	N $\frac{1}{2}$ NW $\frac{1}{4}$ SE $\frac{1}{4}$ SE $\frac{1}{4}$ , NW $\frac{1}{4}$ NE $\frac{1}{4}$ SE $\frac{1}{4}$ SE $\frac{1}{4}$ , S $\frac{1}{2}$ SW $\frac{1}{4}$ NE $\frac{1}{4}$ SE $\frac{1}{4}$ , SW $\frac{1}{4}$ SE $\frac{1}{4}$ NE $\frac{1}{4}$ SE $\frac{1}{4}$	20.37	06/26/65	423	122	AMC90414
Havalina	W $\frac{1}{2}$ NE $\frac{1}{4}$ NW $\frac{1}{4}$ SE $\frac{1}{4}$ , SE $\frac{1}{4}$ NW $\frac{1}{4}$ NW $\frac{1}{4}$ SE $\frac{1}{4}$ , N $\frac{1}{2}$ SE $\frac{1}{4}$ NW $\frac{1}{4}$ SE $\frac{1}{4}$ , SE $\frac{1}{4}$ NE $\frac{1}{4}$ NW $\frac{1}{4}$ SE $\frac{1}{4}$ , SW $\frac{1}{4}$ NW $\frac{1}{4}$ NE $\frac{1}{4}$ SE $\frac{1}{4}$ , NW $\frac{1}{4}$ SW $\frac{1}{4}$ NE $\frac{1}{4}$ SE $\frac{1}{4}$	20.40	06/26/65	423	117	AMC90408
Havalina No. 1	N $\frac{1}{2}$ NW $\frac{1}{4}$ NW $\frac{1}{4}$ SE $\frac{1}{4}$ , NE $\frac{1}{4}$ NE $\frac{1}{4}$ SW $\frac{1}{4}$ , E $\frac{1}{2}$ NW $\frac{1}{4}$ NE $\frac{1}{4}$ SW $\frac{1}{4}$	20.20	06/26/65	423	118	AMC90409
Havalina No. 2	E $\frac{1}{2}$ SE $\frac{1}{4}$ SE $\frac{1}{4}$ NW $\frac{1}{4}$ , SW $\frac{1}{4}$ SW $\frac{1}{4}$ NE $\frac{1}{4}$ , W $\frac{1}{2}$ SE $\frac{1}{4}$ SW $\frac{1}{4}$ NE $\frac{1}{4}$	20.15	06/26/65	423	120	AMC90410
I-DO-IT	E $\frac{1}{2}$ SE $\frac{1}{4}$ SW $\frac{1}{4}$ NE $\frac{1}{4}$ , NW $\frac{1}{4}$ SE $\frac{1}{4}$ NE $\frac{1}{4}$ , W $\frac{1}{2}$ SW $\frac{1}{4}$ SE $\frac{1}{4}$ NE $\frac{1}{4}$	20.50	06/26/65	423	119	AMC90412
Look-Out-Wedge	NE $\frac{1}{4}$ NE $\frac{1}{4}$ NW $\frac{1}{4}$ SE $\frac{1}{4}$ , N $\frac{1}{2}$ NW $\frac{1}{4}$ NE $\frac{1}{4}$ SE $\frac{1}{4}$ , SE $\frac{1}{4}$ NW $\frac{1}{4}$ NE $\frac{1}{4}$ SE $\frac{1}{4}$ , W $\frac{1}{2}$ NE $\frac{1}{4}$ NE $\frac{1}{4}$ SE $\frac{1}{4}$ , NE $\frac{1}{4}$ SW $\frac{1}{4}$ NE $\frac{1}{4}$ SE $\frac{1}{4}$ , NW $\frac{1}{4}$ SE $\frac{1}{4}$ NE $\frac{1}{4}$ SE $\frac{1}{4}$	20.40	06/26/65	423	123	AMC90413

<u>Placer Claim Name</u>	<u>Legal Description</u> <u>Section 16, T2S R12E</u>	<u>Acres</u>	<u>Date</u> <u>Located</u>	<u>Pinal County</u> <u>Book</u>	<u>Page</u>	<u>BLM</u> <u>AMC#</u>
Self Protection	SW $\frac{1}{4}$ NE $\frac{1}{4}$ SW $\frac{1}{4}$ NW $\frac{1}{4}$ , W $\frac{1}{2}$ SE $\frac{1}{4}$ SW $\frac{1}{4}$ NW $\frac{1}{4}$ , NW $\frac{1}{4}$ NE $\frac{1}{4}$ NW $\frac{1}{4}$ SW $\frac{1}{4}$ , W $\frac{1}{2}$ E $\frac{1}{2}$ NE $\frac{1}{4}$ SW $\frac{1}{4}$ NW $\frac{1}{4}$ , E $\frac{1}{2}$ NW $\frac{1}{4}$ NE $\frac{1}{4}$ SW $\frac{1}{4}$ NW $\frac{1}{4}$ , E $\frac{1}{2}$ SE $\frac{1}{4}$ NW $\frac{1}{4}$ SW $\frac{1}{4}$ NW $\frac{1}{4}$ , E $\frac{1}{2}$ E $\frac{1}{2}$ SW $\frac{1}{4}$ SW $\frac{1}{4}$ NW $\frac{1}{4}$ , W $\frac{1}{2}$ NE $\frac{1}{4}$ SE $\frac{1}{4}$ SW $\frac{1}{4}$ NW $\frac{1}{4}$ , E $\frac{1}{2}$ NE $\frac{1}{4}$ NW $\frac{1}{4}$ NW $\frac{1}{4}$ SW $\frac{1}{4}$	20.00	01/22/51	42	362	AMC89203

STATE OF ARIZONA

COUNTY OF PINAL

)  
)  
)

SS.

\*\*\*\*\*

AFFIDAVIT OF RENTAL FEE PAYMENT

For the period

September 1, 2016 to August 31, 2017

STATE OF NEVADA

)  
)  
)

SS.

COUNTY OF LYON

Brandon Mijal, being duly sworn, deposes and says that he is a citizen of the United States and more than twenty-one years of age, and resides at 981 South University Park Loop, Reno, Nevada 89512, in Washoe County, State of Nevada, and is personally acquainted with the hereinafter described mining claims situated in the Pioneer Mining District, Pinal County, Arizona, the location notices of which are recorded in the office of the County Recorder of said county as described below:


See Exhibit "A" (7 pages) attached

That the owner of said claims (2 millsites and 135 lodes formerly known as the Nord claims) is Imerys Perlite USA, Inc., and that the enclosed "rental fees" of \$155.00 per claim for a total of \$21,235.00 (Twenty One Thousand Two Hundred Thirty Five dollars) were paid by Imerys Perlite USA, Inc., 150 E MAIN STE 320, FERNLEY, NV 89408, for the purpose of complying with the laws of the United States pertaining to assessment of annual work, and that said claims are being held for the purpose of mining (on lode claims) and milling (on millsites) perlite ore which is mined on our lode claims. This "rental fee" is required in accordance with the Act of October 5, 1992 (Public Law 102-381, 106 Stat. 1374, 1378-79) and is in lieu of the requirements for performing assessment work under 30 U.S.C. 28-28e and for filing an annual Affidavit of Labor with the proper office of the Bureau of Land Management as outlined under Section 314(a) and (c) of FLPMA and §3833.2.

DATED this 11 day of August, A.D., 2016

Brandon Mijal

Subscribed and sworn before me this 11<sup>th</sup> day of AUGUST, A.D., 2016



Notary Public

PHOENIX, ARIZONA

2016 AUG 15 PM 1:53

RECEIVED  
BLM AZ STATE OFFICE



EXHIBIT "A"  
(Page 1 of 7)

The following mining claims are located in Pinal County, State of Arizona, the location of which are recorded in the office of the County Recorder of said County as described below:

RECEIVED  
CLERK OF SUPERIOR COURT  
PINAL COUNTY, ARIZONA  
2016 AUG 15 P 1:53

<u>Claim Name</u>	<u>Book/Docket</u>	<u>Page(s)</u>	<u>Serial #</u>
ROSEMARIE No. 6 (situate in Sec.8)	507	87	AMC 66079
Candy Rock Fraction lode (situate in Sec. 16)	1556	712-713	AMC 289764
Lucero millsite (situate in Sec. 4)	1786	558-559	AMC 319070
Cynthia & John millsite (situate in Sec. 4)	993	426-427	AMC 94571

All claims are located in T.2 S., R.12 E., G. & S.R.M.

EXHIBIT "A", cont'd...  
(Page 2 of 7)

The following lode mining claims are located in Secs. 8 & 9, T.2 S., R.12 E., Gila & Salt River Meridian, County of Pinal, State of Arizona:

RECEIVED  
CLERK OF STATE OFFICE  
AUG 15 P 1:53  
PINAL COUNTY ARIZONA

<u>Lode Claim Name</u>	<u>Recorded</u> <u>Book</u>	<u>Page</u>	<u>Record</u>
ROSEMARIE No. 1	500	414	AMC66078
Amended	507	86	
ROSEMARIE No. 7	500	420	AMC66080
Amended	507	88	
ROSEMARIE No. 8	500	421	AMC66081
Amended	507	89	
Amended	Doc. 1082-045		
ROSEMARIE No. 9	500	422	AMC66082
Amended	507	90	
ROSEMARIE No. 10	500	423	AMC66083
Amended	507	91	
ROSEMARIE No. 12	500	425	AMC66084
Amended	507	92	
Amended	Doc. 1082-047		
ROSEMARIE No. 13 EXCP	500	426	AMC66085
Amended	507	93	
ROSEMARIE No. 14	500	427	AMC66086
Amended	507	94	

## EXHIBIT "A", cont'd...

(Page 3 of 7)

The following mining claims are located in Secs. 27, 28, 32, 33 & 34, T.2 S., R.12 E., and Secs. 37 & 38, T.3 S., R.12 E., Gila & Salt River Meridian, County of Pinal, State of Arizona:

RECEIVED  
BLM AZ STATE OFFICE

2016 AUG 15 P 1:53

<u>Lode Claim</u> <u>Name</u>	<u>Book</u>	<u>Page</u>	<u>B.L.M. Serial</u>
Hal #1	1382	220-221	AMC259557
Hal #2	1382	222-223	AMC259558
Hal #3	1382	224-225	AMC259559
Hal #4	1382	226-227	AMC259560
Hal #5	1382	228-229	AMC259561
Hal #6	1382	230-231	AMC259562
Hal #7	1382	232-233	AMC259563
Hal #8	1382	234-235	AMC259564
Hal #9	1382	236-237	AMC259565
Hal #10	1382	238-239	AMC259566
Hal #11	1382	240-241	AMC259567
Hal #12	1382	242-243	AMC259568
Hal #13	1382	244-245	AMC259569
Hal #14	1382	246-247	AMC259570
Hal #15	1382	248-249	AMC259571
Hal #16	1382	250-251	AMC259572
Hal #17	1382	252-253	AMC259573
Hal #18	1382	254-255	AMC259574
Hal #19	1382	256-257	AMC259575
Hal #20	1382	258-259	AMC259576
Hal #21	1382	260-261	AMC259577
Hal #22	1382	262-263	AMC259578
Hal #23	1382	264-265	AMC259579
Hal #24	1382	266-267	AMC259580
Hal #25	1382	268-269	AMC259581
Hal #26	1382	270-271	AMC259582
Hal #27	1382	272-273	AMC259583
Hal #28	1832	274-275	AMC259584
Hal #29	1382	276-277	AMC259585
Hal #30	1382	278-279	AMC259586
Hal #31	1382	280-281	AMC259587
Hal #32	1382	282-283	AMC259588
Hal #33	1382	284-285	AMC259589
Hal #34	1382	286-287	AMC259590
Hal #35	1382	288-289	AMC259591
Hal #36	1382	290-291	AMC259592
Tekoa #9	1382	410-411	AMC259652
Tekoa #10	1382	412-413	AMC259653
Tekoa #11	1382	414-415	AMC259654
Tekoa #12	1382	416-417	AMC259655
Tekoa #13	1382	418-419	AMC259656

## EXHIBIT "A", cont'd...

(Page 4 of 7)

The following mining claims are located in Sec. 16, 17 & 20, T.2 S., R.12 E., Gila & Pinal River Indian County of Pinal, State of Arizona:

RECEIVED

B.L.M. STATE OFFICE

AUG 15 P 1:53

<u>Locality Claim Name</u>	<u>Book</u>	<u>Page</u>	<u>B.L.M. PHOENIX, ARIZONA</u>
Magic #1	1382	292-293	AMC259593
Magic #2	1382	294-295	AMC259594
Magic #3	1382	296-297	AMC259595
Magic #4	1382	298-299	AMC259596
Magic #5	1382	300-301	AMC259597
Magic #6	1382	302-303	AMC259598
Magic #7	1382	304-305	AMC259599
Magic #8	1382	306-307	AMC259600
Magic #9	1382	308-309	AMC259601
Magic #10	1382	310-311	AMC259602
Magic #11	1382	312-313	AMC259603
Magic #12	1382	314-315	AMC259604
Magic #13	1382	316-317	AMC259605
Magic #14	1382	318-319	AMC259606 ]
Magic #15	1382	320-321	AMC259607 ]
Magic #23	1382	336-337	AMC259615 ]
Magic #24	1382	338-339	AMC259616
Magic #25	1382	340-341	AMC259617
Magic #26	1382	342-343	AMC259618 ]
Magic #27	1556	710-711	AMC289765 ]

EXHIBIT "A", cont'd...  
(Page 5 of 7)

The following mining claims are located in Sec. 12, T.2 S., R.11 E. and Secs. 7 & 8, T.2 S., R.12 E. of the Salt River Meridian, County of Pinal, State of Arizona:

RECEIVED  
PINAL COUNTY CLERK'S OFFICE  
2016 AUG 15 P 1:53

<u>Lode Claim Name</u>	<u>Book</u>	<u>Recorded</u> <u>Page</u>	<u>B.L.M. Serial</u>
Seattle #1	1382	344-345	AMC259619
Seattle #2	1382	346-347	AMC259620
Seattle #3	1382	348-349	AMC259621
Seattle #4	1382	350-351	AMC259622
Seattle #5	1382	352-353	AMC259623
Seattle #6	1382	354-355	AMC259624
Seattle #7	1382	356-357	AMC259625
Seattle #8	1382	358-359	AMC259626
Seattle #9	1382	360-361	AMC259627
Seattle #10	1382	362-363	AMC259628
Seattle #11	1382	364-365	AMC259629
Seattle #12	1382	366-367	AMC259630
Seattle #13	1382	368-369	AMC259631
Seattle #14	1382	370-371	AMC259632
Seattle #15	1382	372-373	AMC259633
Seattle #16	1382	374-375	AMC259634
Seattle #17	1382	376-377	AMC259635
Seattle #18	1382	378-379	AMC259636
Seattle #19	1382	380-381	AMC259637
Seattle #20	1382	382-383	AMC259638
Seattle #21	1382	384-385	AMC259639
Seattle #22	1382	386-387	AMC259640
Seattle #23	1382	388-389	AMC259641
Seattle #24	1382	390-391	AMC259642
Seattle #25	1382	392-393	AMC259643

## EXHIBIT "A", cont'd...

(Page 6 of 7)

The following mining claims are located in Secs. 8, 17 and 18, T.2 S., R.12 E., Gila & Salt River Meridian, County of Pinal, State of Arizona:

RECEIVED  
BLM AZ STATE OFFICE

2011 AUG 15 P 1:53

<u>Lode Claim Name</u>	<u>Recorded</u> <u>Book</u>	<u>Page</u>	<u>B.L.M. Serial #</u>
Sil-Flo No. 1	1420	465-466	AMC265778
Sil-Flo No. 2	1420	467-468	AMC265779
Sil-Flo No. 3	1420	469-470	AMC265780
Sil-Flo No. 4	1420	471-472	AMC265781
Sil-Flo No. 5	1420	473-474	AMC265782
Sil-Flo No. 6	1420	475-476	AMC265783
Sil-Flo No. 7	1420	477-478	AMC265784
Sil-Flo No. 8	1420	479-480	AMC265785
Sil-Flo No. 9	1420	481-482	AMC265786
Sil-Flo No. 10	1420	483-484	AMC265787
Sil-Flo No. 11	1420	485-486	AMC265788
Sil-Flo No. 12	1420	487-488	AMC265789
Sil-Flo No. 13	1420	489-490	AMC265790
Sil-Flo No. 14	1420	491-492	AMC265791
Sil-Flo No. 15	1420	493-494	AMC265792
Sil-Flo No. 16	1420	495-496	AMC265793
Sil-Flo No. 17	1420	497-498	AMC265794
Sil-Flo No. 18	1420	499-500	AMC265795

PHOENIX, ARIZONA



## EXHIBIT "A", cont'd...

(Page 7 of 7)

The following mining claims are located in Secs. 15, 16, 21 and 22, T.2 S., R.12 E., G&P & Salt River Meridian,  
County of Pinal, State of Arizona:

RECEIVED  
BLM AZ STATE OFFICE

2011 AUG 15 P 1:53

<u>Lode Claim Name</u>	<u>Recorded</u> <u>Book</u>	<u>Page</u>	<u>B.L.M. Serial #</u>
Sil-Flo No. 19	1420	501-502	AMC265796
Sil-Flo No. 20	1420	503-504	AMC265797
Sil-Flo No. 21	1420	505-506	AMC265798
Sil-Flo No. 22	1420	507-508	AMC265799
Sil-Flo No. 23	1420	509-510	AMC265800
Sil-Flo No. 24	1420	511-512	AMC265801
Sil-Flo No. 25	1420	513-514	AMC265802
Sil-Flo No. 26	1420	515-516	AMC265803
Sil-Flo No. 27	1420	517-518	AMC265804
Sil-Flo No. 28	1420	519-520	AMC265805
Sil-Flo No. 29	1420	521-522	AMC265806
Sil-Flo No. 30	1420	523-524	AMC265807
Sil-Flo No. 31	1420	525-526	AMC265808
Sil-Flo No. 32	1420	527-528	AMC265809
Sil-Flo No. 33	1420	529-530	AMC265810
Sil-Flo No. 34	1420	531-532	AMC265811
Sil-Flo No. 35	1420	533-534	AMC265812
Sil-Flo No. 36	1396	458-459	AMC262396
Amended	1420	535-536	
Sil-Flo No. 37	1396	460-461	AMC262397
Amended	1420	537-538	
Volcano No. 12R	1396	462-463	AMC262398
Amended	1420	539-540	
(Amended name – Sil Flo No. 38)			
Sil-Flo No. 39	1420	541-542	AMC265813

STATE OF ARIZONA

COUNTY OF PINAL

m  
)  
)

SS.

\*\*\*\*\*

AFFIDAVIT OF RENTAL FEE PAYMENT

For the period

September 1, 2016 to August 31, 2017

STATE OF NEVADA

)  
)  
)

SS.

COUNTY OF LYON

Brandon Mijal, being duly sworn, deposes and says that he is a citizen of the United States and more than twenty-one years of age, and resides at 981 South University Park Loop, Reno, Nevada 89512, in Washoe County, State of Nevada, and is personally acquainted with the hereinafter described mining claims situated in the Pioneer Mining District, Pinal County, Arizona, the location notices of which are recorded in the office of the County Recorder of said county as described below:

See Exhibit "A" attached


That the owner of said claims (7 "Guzman" lode claims) is Imerys Perlite USA, Inc., 150 E MAIN STE 320, FERNLEY, NV 89408, and that the enclosed "rental fees" of \$155.00 per claim for a total of \$1085.00 (One Thousand Eighty Five dollars) were paid by Imerys Perlite USA, Inc., for the purpose of complying with the laws of the United States pertaining to assessment of annual work, and that said claims are being held for the valuable mineral contained therein. This "rental fee" is required in accordance with the Act of October 5, 1992 (Public Law 102-381, 106 Stat. 1374, 1378-79) and is in lieu of the requirements for performing assessment work under 30 U.S.C. 28-28e and for filing an annual Affidavit of Labor with the proper office of the Bureau of Land Management as outlined under Section 314(a) and (c) of FLPMA and §3833.2.

These "rental fees" are being submitted to cover mining claims comprising a contiguous group.

DATED this 11 day of August, A.D., 2016

Brandon Mijal  
RECEIVED  
BLM AZ STATE OFFICE  
PHOENIX, ARIZONA  
2016 AUG 15 P 1:53  
Robert Todd Whitacre  
Notary Public

Subscribed and sworn before me this 11<sup>th</sup> day of AUGUST, A.D., 2016



**EXHIBIT "A"**

The following mining claims are located in Sections 8 & 9, T.2 S., R.12 E., Gila & Salt River Meridian, County of Pinal, State of Arizona and are duly recorded as indicated below, at the office of the County Recorder, Pinal County, Arizona:

RECEIVED  
BLM AZ STATE OFFICE  
ON AUG 15 P 1:53

**PHOENIX, ARIZONA**

<u>Lode Name</u>	<u>Book</u>	<u>Page(s)</u>	<u>B.L.M. Serial #</u>	<u>Location Date</u>
I-DO-IT	53	414	AMC87677	4/13/45
Amended	443	89		
2nd Amended	1618	373-374		
LA CHOLLA	54	119	AMC87678	12/17/45
Amended	1618	375-376		
HAVALINA No. 2	53	428	AMC87679	6/04/45
Amended	443	88		
2nd Amended	1618	381-382		
HAVALINA	53	427	AMC87680	4/11/45
Amended	1618	379-380		
ATOMIC BOMB	54	43	AMC87683	11/13/45
Amended	1618	377-378		
CRUZALITE	438	246	AMC87684	11/04/65
Amended	1618	387-388		
MARKIE'S FRACTION	267	500	AMC87685	5/01/60
Amended	1618	389-390		

STATE OF ARIZONA  
COUNTY OF MARICOPA

SS.

\*\*\*\*\*

AFFIDAVIT OF RENTAL FEE PAYMENT  
For the period  
September 1, 2016 to August 31, 2017

STATE OF NEVADA  
COUNTY OF LYON

SS.

Brandon Mijal, being duly sworn, deposes and says that he is a citizen of the United States and more than twenty-one years of age, and resides at 981 South University Park Loop, Reno, Nevada 89512, in Washoe County, State of Nevada, and is personally acquainted with the hereinafter described mining claims situated in the location notices of which are recorded in the office of the County Recorder of said county as described below:

See Exhibit "A" attached

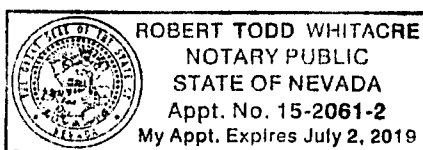
That the owner of said claims (28 "Desert" lode mining claims) is Michel D. Houseman., 150 E MAIN ST STE 320, FERNLEY NV 89408-7713, and that the enclosed "rental fees" of \$155.00 per claim for a total of \$4340.00 (Four Thousand Three Hundred Forty dollars) were paid by Imerys Perlite USA, Inc., for the purpose of complying with the laws of the United States pertaining to assessment of annual work, and that said claims are being held for the valuable mineral contained therein. This "rental fee" is required in accordance with the Act of October 5, 1992 (Public Law 102-381, 106 Stat. 1374, 1378-79) and is in lieu of the requirements for performing assessment work under 30 U.S.C. 28-28e and for filing an annual Affidavit of Labor with the proper office of the Bureau of Land Management as outlined under Section 314(a) and (c) of FLPMA and §3833.2.

These "rental fees" are being submitted to cover mining claims comprising a contiguous group.

DATED this 11 day of August, A.D., 2016

Brandon Mijal.

Subscribed and sworn before me this 11<sup>th</sup> day of August, A.D., 2016



Notary Public

RECEIVED  
BLM AZ STATE OFFICE  
2016 AUG 15 P 1:53  
PHOENIX, ARIZONA

# EXHIBIT "A"

The following mining claims are located in Sections 3, 34 & 35, T.6 & 7 N., R.1 W., Gila & Salt River Meridian, County of Maricopa, State of Arizona and are duly recorded as indicated below, at the office of the County Recorder for Maricopa and Yavapai Counties as applicable:

RECEIVED  
MARICOPA COUNTY RECORDER

AUG 15 11:54

AMC Number	Co. Docket No.	Claim Name	TWP	PHOENIX, ARIZONA	Section	Date
AMC414922	2012-0293823	Desert No. 01	7N	1W	34	3/9/12
AMC414923	2012-0293824	Desert No. 02	7N	1W	34	3/9/12
AMC414924	2012-0293825	Desert No. 03	7N	1W	34	3/8/12
AMC414925	2012-0293826	Desert No. 04	7N	1W	34	3/9/12
AMC414926	2012-0293827	Desert No. 05	7N	1W	34	3/7/12
AMC414927	2012-0293828	Desert No. 06	7N	1W	34	3/7/12
AMC414928	2012-0293829	Desert No. 07	7N	1W	34/35	3/8/12
AMC414929	2012-0293830	Desert No. 08	7N	1W	35	3/8/12
AMC414930	2012-0293831	Desert No. 09	7N	1W	35	3/8/12
AMC414931	2012-0293832	Desert No. 10	7N	1W	35	3/8/12
AMC414932	2012-0293833	Desert No. 11	6N	1W	3	3/9/12
AMC414933	2012-0293834	Desert No. 12	6N	1W	3	3/9/12
AMC414934	2012-0293835	Desert No. 13	6N	1W	3	3/9/12
AMC414935	2012-0293836	Desert No. 14	6N	1W	3	3/9/12
AMC414936	2012-0293837	Desert No. 15	6N	1W	3	3/7/12
AMC414937	2012-0293838	Desert No. 16	6N	1W	3	3/7/12
AMC414938	2012-0293839	Desert No. 21	6N	1W	3	3/10/12
AMC414939	2012-0293840	Desert No. 22	6N	1W	3	3/10/12
AMC414940	2012-0293841	Desert No. 23	6N	1W	3	3/10/12
AMC414941	2012-0293842	Desert No. 24	6N	1W	3	3/10/12
AMC414942	2012-0293843	Desert No. 25	6N	1W	3	3/10/12
AMC414943	2012-0293844	Desert No. 26	6N	1W	3	3/10/12
AMC414944	2012-0293845	Desert No. 31	6N	1W	3	3/10/12
AMC414945	2012-0293846	Desert No. 32	6N	1W	3	3/10/12
AMC414946	2012-0293847	Desert No. 33	6N	1W	3	3/10/12
AMC414947	2012-0293848	Desert No. 34	6N	1W	3	3/10/12
AMC414948	2012-0293849	Desert No. 35	6N	1W	3	3/10/12
AMC414949	2012-0293850	Desert No. 36	6N	1W	3	3/10/12

STATE OF ARIZONA )  
 )  
COUNTY OF YAVAPAI ) SS.

\*\*\*\*\*

AFFIDAVIT OF RENTAL FEE PAYMENT  
For the period  
September 1, 2016 to August 31, 2017

STATE OF NEVADA )  
 )  
COUNTY OF LYON ) SS.

Brandon Mijal, being duly sworn, deposes and says that he is a citizen of the United States and more than twenty-one years of age, and resides at 981 South University Park Loop, Reno, Nevada 89512, in Washoe County, State of Nevada, and is personally acquainted with the hereinafter described mining claims situated in the Red Picacho Mining District, Yavapai County, Arizona, the location notices of which are recorded in the office of the County Recorder of said county as described below:

See Exhibit "A" attached


That the owner of said claims (9 "Desert" lode claims) is Michel D. Houseman, 150 E MAIN ST STE 320, FERNLEY, NV 89408-7713, and that the enclosed "rental fees" of \$155.00 per claim for a total of \$1395.00 (One Thousand Three Hundred Ninety Five dollars) were paid by Imerys Perlite USA, Inc., for the purpose of complying with the laws of the United States pertaining to assessment of annual work, and that said claims are being held for the valuable mineral contained therein. This "rental fee" is required in accordance with the Act of October 5, 1992 (Public Law 102-381, 106 Stat. 1374, 1378-79) and is in lieu of the requirements for performing assessment work under 30 U.S.C. 28-28e and for filing an annual Affidavit of Labor with the proper office of the Bureau of Land Management as outlined under Section 314(a) and (c) of FLPMA and §3833.2.

These "rental fees" are being submitted to cover mining claims comprising a contiguous group

DATED this 11 day of August, A.D., 2016

Brandon Mijal

Subscribed and sworn before me this 11<sup>th</sup> day of AUGUST, A.D., 2016



Robert Todd Whitacre  
Notary Public

RECEIVED  
BLM AZ STATE OFFICE  
AUG 15 1:54 PM  
PHOENIX, ARIZONA



# EXHIBIT "A"

The following mining claims are located in Sections 34 & 35, T.7 N., R.1 W., Gila & Salt River Meridian, County of Yavapai, State of Arizona and are duly recorded as indicated below, at the office of the County Recorder, Yavapai County, Arizona.

RECEIVED  
BLM AZ STATE OFFICE

APR 15 2012 1:54

PHOENIX, ARIZONA

<u>AMC Number</u>	<u>Claim Name</u>	<u>Co. Docket No.</u>	<u>Book</u>	<u>Page</u>	<u>TWP</u>	<u>RNG</u>	<u>SEC</u>
AMC414923	Desert No. 2	2012-0019249	4873	144	7N	1W	34
AMC414924	Desert No. 3	2012-0019250	4873	145	7N	1W	34
AMC414925	Desert No. 4	2012-0019251	4873	146	7N	1W	34
AMC414926	Desert No. 5	2012-0019252	4873	147	7N	1W	34
AMC414927	Desert No. 6	2012-0019253	4873	148	7N	1W	34
AMC414928	Desert No. 7	2012-0019254	4873	149	7N	1W	34 & 35
AMC414929	Desert No. 8	2012-0019255	4873	150	7N	1W	35
AMC414930	Desert No. 9	2012-0019256	4873	151	7N	1W	35
AMC414931	Desert No. 10	2012-0019257	4873	152	7N	1W	35

RT 277  
16:00  
08-15  
D  
Insert shipping document

Extremely Urgent


ORIGIN ID: NFLA (775) 575-2536  
TODD WHITACRE - MINE PLANNING  
150 E MAIN ST, STE 320  
FERNLEY, NV 89408  
UNITED STATES US

SHIP DATE: 12AUG16  
ACTWGT: 0.50 LB  
CAD: 104782015/NET3700  
BILL SENDER

TO ARIZONA STATE OFFICE  
US BUREAU OF LAND MANAGEMENT  
ONE NORTH CENTRAL AVENUE  
STE 800  
PHOENIX AZ 85004

(602) 417-9200 REF: AZ BLM 2016  
WV DEPT:  
PO

544J113701489



MON - 15 AUG 3:00P  
STANDARD OVERNIGHT

TRK# 7769 8436 7135  
0201

WP ZSYA

85004  
AZ-US PHX



**United States Department of the Interior**  
**Bureau of Land Management**  
DIV OF LANDS, MINRLS & ENERGY  
ONE N CENTRAL AVE  
PHOENIX, AZ 85004 -4427  
Phone: 602-417-9200

Receipt

No: 3631954

**Transaction #:** 3735761

**Date of Transaction:** 08/16/2016

**CUSTOMER:**

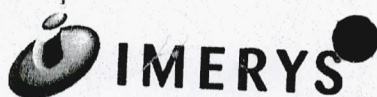
IMERYS PERLITE USA INC  
150 E MAIN ST STE 320  
FERNLEY, NV 89408-7713 US

LINE #	QTY	DESCRIPTION	REMARKS	UNIT PRICE	TOTAL
1	1.00	LOCATABLE MINERALS / MINING CLAIMS- NOT NEW-UNADJUD, ONE AUTH NO. ONLY / MINING CLAIM MONEY RECEIVED CASES: AMC66077/\$31620.00	MIANT FEE 2017 - 195	- n/a -	31620.00
<b>TOTAL:</b>					<b>\$31,620.00</b>

PAYMENT INFORMATION				
1	AMOUNT:	31620.00	POSTMARKED:	08/12/2016
	TYPE:	CHECK	RECEIVED:	08/15/2016
	CHECK NO:	600038463		
	NAME:	IMERYS FILTRATION MINERALS INC 1732 N 1ST ST SUITE 450 SAN JOSE CA 95112 US		

**REMARKS**

This receipt was generated by the automated BLM Collections and Billing System and is a paper representation of a portion of the official electronic record contained therein.



> Mine Planning & Exploration  
on behalf of Imerys Perlite USA, Inc

August 12, 2015

Bureau of Land Management  
Arizona State Office  
One North Central Avenue, Ste 800  
Phoenix, AZ 85004-4427

To whom it may concern:

Enclosed are seven (7) "Affidavit of Rental Fee Payment" for the period September 1, 2015 to August 31, 2016 with Exhibits "A" attached. These Affidavits pertain to the claims of Imerys Perlite USA, Inc. as follows:

Harborlite - 2 lodes, 1 mill site  
Bobbie Jo - 10 lodes  
Guzman - 10 placers  
Nord - 135 lodes, 2 mill sites  
Guzman - 7 Lode claims  
Desert - 28 Lode claims (Maricopa and Yavapai Counties)

We are enclosing our check in the amount of \$31,620.00 representing the fee for filing based on 2015 Maintenance fees for these 195 claims. Please acknowledge receipt of these rental fees.


Sincerely,

Todd Whitacre  
Lands & Reclamation Manager

RECEIPT # 3370924

Enclosures: Seven (7) Affidavits of Maintenance Fee Payment; Check No. 600025897

Mine Planning, Imerys Filtration Minerals, Inc.  
150 E. Main St., Ste 320, Fernley, Nevada 89408 - USA  
Tel: 775-575-2536 - Fax: 775-835-6550 - www.imerys.com



RECEIVED  
BUREAU OF LAND MANAGEMENT  
2015 AUG 18 A 9:14

66076  
303417  
317479  
259557  
289764  
265778  
262396  
87677  
414922  
90404  
89202  
289764  
319070  
94569

STATE OF ARIZONA

COUNTY OF PINAL

SS.

AFFIDAVIT OF RENTAL FEE PAYMENT

For the period  
September 1, 2015 to August 31, 2016

STATE OF NEVADA

COUNTY OF LYON

SS.

Brandon Mijal, being duly sworn, deposes and says that he is a citizen of the United States and more than twenty-one years of age, and resides at 981 South University Park Loop, Reno, Nevada 89512, in Washoe County, State of Nevada, and is personally acquainted with the hereinafter described mining claims situated in the Pioneer Mining District, Pinal County, Arizona, the location notices of which are recorded in the office of the County Recorder of said county as described below:

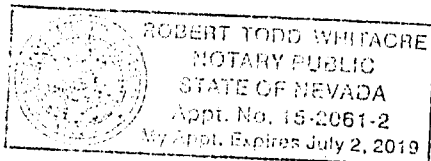
See Exhibit "A" attached

That the owner of said claims (2 lode claims and 1 millsite) is Imerys Perlite USA, Inc., and that the enclosed "rental fees" of \$155.00 per claim for a total of \$465.00 (Four Hundred Sixty Five dollars) were paid by Imerys Perlite USA, Inc., 150 E MAIN STE 320, FERNLEY NV, 89408, for the purpose of complying with the laws of the United States pertaining to assessment of annual work, and that said lode claims are being held for the valuable mineral contained therein and the millsite for the purpose of enhancing a fines containment area in conjunction with the mining operation. This "rental fee" is required in accordance with the Act of October 5, 1992 (Public Law 102-381, 106 Stat. 1374, 1378-79) and is in lieu of the requirements for performing assessment work under 30 U.S.C. 28-28e and for filing an annual Affidavit of Labor with the proper office of the Bureau of Land Management as outlined under Section 314(a) and (c) of FLPMA and §3833.2.

DATED this 17th day of August, A.D., 2015

Brandon Mijal

Subscribed and sworn before me this 17th day of AUGUST, A.D., 2015



Robert Todd Whitacre  
Notary Public

RECEIVED  
CLERK OF DISTRICT COURT  
2015 AUG 18 A 9:40  
COUNTY OF ARIZONA

## EXHIBIT "A"

The following mining claims are located in Secs. 4, 8 & 9, T.2 S., R.12 E., G. & S.R.M., Pioneer Mining District, Pinal County, State of Arizona, the Location Notices are recorded in the office of the County Recorder of said county as described below:

<u>Claim Name</u>	<u>Docket</u>	<u>Page(s)</u>	<u>B.L.M. Serial #</u>
FORGOTTEN WEDGE lode	374	545	AMC66077 —
MARY T. FRACTION lode	1668	450-451	AMC303417 —
HARBORLITE MILLSITE NO. 3A Amended	1781 1797	639-640 124-125	AMC317479 —

RECEIVED  
SILVER STATE OFFICE  
2015 AUG 18 A 9:40  
PHOENIX, ARIZONA

STATE OF ARIZONA

COUNTY OF PINAL

SS.

\*\*\*\*\*

AFFIDAVIT OF RENTAL FEE PAYMENT

For the period  
September 1, 2015 to August 31, 2016

STATE OF NEVADA

COUNTY OF LYON

SS.

Brandon Mijal, being duly sworn, deposes and says that he is a citizen of the United States and more than twenty-one years of age, and resides at 981 South University Park Loop, Reno, Nevada 89512, in Washoe County, State of Nevada, and is personally acquainted with the hereinafter described mining claims situated in the Pioneer Mining District, Pinal County, Arizona, the location notices of which are recorded in the office of the County Recorder of said county as described below:

See Exhibit "A" attached

That the owner of said claims (10 lode claims) is Imerys Perlite USA, Inc, and that the enclosed "rental fees" of \$155.00 per claim for a total of \$1,550.00 (One Thousand Five Hundred Fifty dollars) were paid by Imerys Perlite USA, Inc., 150 E MAIN STE 320, FERNLEY, NV 89408, for the purpose of complying with the laws of the United States pertaining to assessment of annual work, and that said claims are being held for the valuable mineral contained therein. This "rental fee" is required in accordance with the Act of October 5, 1992 (Public Law 102-381, 106 Stat. 1374, 1378-79) and is in lieu of the requirements for performing assessment work under 30 U.S.C. 28-28e and for filing an annual Affidavit of Labor with the proper office of the Bureau of Land Management as outlined under Section 314(a) and (c) of FLPMA and §3833.2.

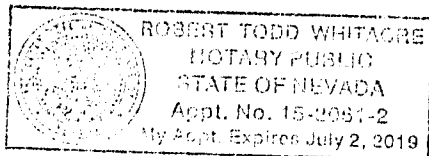
These "rental fees" are being submitted to cover mining claims comprising a contiguous group.

DATED this 17th day of August, A.D., 2015

  
Brandon Mijal

RECEIVED  
BLM ARIZONA OFFICE  
2015 AUG 18 A 9:41  
PHOENIX, ARIZONA

Subscribed and sworn before me this 17th day of August, A.D., 2015



  
Notary Public



# EXHIBIT "A"

<u>Lode Claim Name</u>	<u>Loc. Date</u>	Pinal County			B.L.M. Data		<u>Locator</u>
		<u>Book</u>	<u>Page(s)</u>	<u>Filing Date</u>	<u>Serial No.</u>	<u>Date</u>	
Bobbie Jo Perlite No. 1	10/06/85	1314	459-60	10/07/85	AMC245404	11/04/85	Thomas Williams
Amended	01/11/90	1651	501-02	01/15/90		02/08/90	
Bobbie Jo Perlite No. 2	10/06/85	1314	457-58	10/07/85	AMC245405	11/04/85	Thomas Williams
Amended	01/11/90	1651	503-04	01/15/90		02/08/90	
Bobbie Jo Perlite No. 3	10/06/85	1314	455-56	10/07/85	AMC245406	11/04/85	Thomas Williams
Bobbie Jo Perlite No. 4	10/12/85	1315	788-89	10/15/85	AMC245407	11/04/85	Thomas Williams
Bobbie Jo Perlite No. 5	10/12/85	1315	790-91	10/15/85	AMC245408	11/04/85	Thomas Williams
Bobbie Jo Perlite No. 6	10/12/85	1315	792-93	10/15/85	AMC245409	11/04/85	Thomas Williams
Bobbie Jo Perlite No. 7	10/12/85	1315	796-97	10/15/85	AMC245410	11/04/85	Thomas Williams
Bobbie Jo Perlite No. 8	10/12/85	1315	794-95	10/15/85	AMC245411	11/04/85	Thomas Williams
B J No. 9	02/10/90	1657	523-24	02/20/90	AMC301847	03/02/90	Lewis Williams
B J No. 10	04/08/92	1817	118-19	04/09/92	AMC321062	04/30/92	Lewis Williams

RECEIVED  
BLM ADJUTANT GENERAL'S OFFICE  
2015 AUG 18 A 9:44  
PHOENIX, ARIZONA

STATE OF ARIZONA

COUNTY OF PINAL

SS.

\*\*\*\*\*

AFFIDAVIT OF RENTAL FEE PAYMENT

For the period  
September 1, 2015 to August 31, 2016

STATE OF NEVADA

COUNTY OF LYON

SS.

Brandon Mijal, being duly sworn, deposes and says that he is a citizen of the United States and more than twenty-one years of age, and resides at 981 South University Park Loop, Reno, Nevada 89512, in Washoe County, State of Nevada, and is personally acquainted with the hereinafter described mining claims situated in the Pioneer Mining District, Pinal County, Arizona, the location notices of which are recorded in the office of the County Recorder of said county as described below:

See Exhibit "A" attached

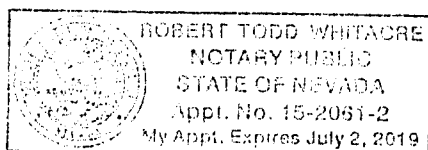
That the owner of said claims (10 "Guzman" placer claims) is Imerys Perlite USA, Inc., 150 E MAIN STE 320, FERNLEY, NV 89408, and that the enclosed "rental fees" of \$155.00 per 20.00 acres per placer for a total of \$2,945.00 (Two Thousand Nine Hundred Forty Five dollars) were paid by Imerys Perlite USA, Inc., for the purpose of complying with the laws of the United States pertaining to assessment of annual work, and that said claims are being held for the valuable mineral contained therein. This "rental fee" is required in accordance with the Act of October 5, 1992 (Public Law 102-381, 106 Stat. 1374, 1378-79) and is in lieu of the requirements for performing assessment work under 30 U.S.C. 28-28e and for filing an annual Affidavit of Labor with the proper office of the Bureau of Land Management as outlined under Section 314(a) and (c) of FLPMA and §3833.2.

These "rental fees" are being submitted to cover mining claims comprising a contiguous group.

DATED this 17th day of August, A.D., 2015

  
Brandon Mijal

Subscribed and sworn before me this 17th day of AUGUST, A.D., 2015



  
Notary Public

RECEIVED  
BLM AZ STATE OFFICE  
2015 AUG 18 A 9:44  
PHOENIX, ARIZONA

## EXHIBIT "A"

The following mining claims are located in Sections 8 & 16, T.2 S., R.12 E., Gila & Salt River Meridian, County of Pinal, State of Arizona and are duly recorded as indicated below, at the office of the County Recorder, Pinal County, Arizona:

<u>Placer Claim Name</u>	<u>Legal Description Section 8, T2S R12E</u>	<u>Acres</u>	<u>Date Located</u>	<u>Pinal County Book</u>	<u>Page</u>	<u>BLM AMC#</u>
Black Eye	W $\frac{1}{2}$ SE $\frac{1}{4}$ SE $\frac{1}{4}$ NW $\frac{1}{4}$ , SW $\frac{1}{4}$ SE $\frac{1}{4}$ NW $\frac{1}{4}$ , W $\frac{1}{2}$ NW $\frac{1}{4}$ SE $\frac{1}{4}$ NW $\frac{1}{4}$	20.10	06/26/65	423	121	AMC90407 7
Blueberry	NE $\frac{1}{4}$ SE $\frac{1}{4}$ NW $\frac{1}{4}$ , E $\frac{1}{2}$ NW $\frac{1}{4}$ SE $\frac{1}{4}$ NW $\frac{1}{4}$ E $\frac{1}{2}$ SW $\frac{1}{4}$ NE $\frac{1}{4}$ NW $\frac{1}{4}$	20.10	06/26/65	423	116	AMC90406 /
Dewdrop	N $\frac{1}{2}$ SW $\frac{1}{4}$ NE $\frac{1}{4}$ SE $\frac{1}{4}$ SE $\frac{1}{4}$ NW $\frac{1}{4}$ SE $\frac{1}{4}$ , NE $\frac{1}{4}$ NE $\frac{1}{4}$ SW $\frac{1}{4}$ SE $\frac{1}{4}$ ,	20.10	06/26/65	423	114	AMC90411 —
Divide	N $\frac{1}{2}$ NW $\frac{1}{4}$ SE $\frac{1}{4}$ SE $\frac{1}{4}$ , NW $\frac{1}{4}$ NE $\frac{1}{4}$ SE $\frac{1}{4}$ SE $\frac{1}{4}$ , S $\frac{1}{2}$ SW $\frac{1}{4}$ NE $\frac{1}{4}$ SE $\frac{1}{4}$ , SW $\frac{1}{4}$ SE $\frac{1}{4}$ NE $\frac{1}{4}$ SE $\frac{1}{4}$	20.37	06/26/65	423	122	AMC90414 —
Havalina	W $\frac{1}{2}$ NE $\frac{1}{4}$ NW $\frac{1}{4}$ SE $\frac{1}{4}$ , SE $\frac{1}{4}$ NW $\frac{1}{4}$ NW $\frac{1}{4}$ SE $\frac{1}{4}$ , N $\frac{1}{2}$ SE $\frac{1}{4}$ NW $\frac{1}{4}$ SE $\frac{1}{4}$ , SE $\frac{1}{4}$ NE $\frac{1}{4}$ NW $\frac{1}{4}$ SE $\frac{1}{4}$ , SW $\frac{1}{4}$ NW $\frac{1}{4}$ NE $\frac{1}{4}$ SE $\frac{1}{4}$ , NW $\frac{1}{4}$ SW $\frac{1}{4}$ NE $\frac{1}{4}$ SE $\frac{1}{4}$	20.40	06/26/65	423	117	AMC90408 7
Havalina No. 1	N $\frac{1}{2}$ NW $\frac{1}{4}$ NW $\frac{1}{4}$ SE $\frac{1}{4}$ , NE $\frac{1}{4}$ NE $\frac{1}{4}$ SW $\frac{1}{4}$ , E $\frac{1}{2}$ NW $\frac{1}{4}$ NE $\frac{1}{4}$ SW $\frac{1}{4}$	20.20	06/26/65	423	118	AMC90409
Havalina No. 2	E $\frac{1}{2}$ SE $\frac{1}{4}$ SE $\frac{1}{4}$ NW $\frac{1}{4}$ , SW $\frac{1}{4}$ SW $\frac{1}{4}$ NE $\frac{1}{4}$ , W $\frac{1}{2}$ SE $\frac{1}{4}$ SW $\frac{1}{4}$ NE $\frac{1}{4}$	20.15	06/26/65	423	120	AMC90410 J
I-DO-IT	E $\frac{1}{2}$ SE $\frac{1}{4}$ SW $\frac{1}{4}$ NE $\frac{1}{4}$ , NW $\frac{1}{4}$ SE $\frac{1}{4}$ NE $\frac{1}{4}$ , W $\frac{1}{2}$ SW $\frac{1}{4}$ SE $\frac{1}{4}$ NE $\frac{1}{4}$ NE $\frac{1}{4}$ NE $\frac{1}{4}$ NW $\frac{1}{4}$ SE $\frac{1}{4}$ , N $\frac{1}{2}$ NW $\frac{1}{4}$ NE $\frac{1}{4}$ SE $\frac{1}{4}$ ,	20.50	06/26/65	423	119	AMC90412 7
Look-Out-Wedge	SE $\frac{1}{4}$ NW $\frac{1}{4}$ NE $\frac{1}{4}$ SE $\frac{1}{4}$ , W $\frac{1}{2}$ NE $\frac{1}{4}$ NE $\frac{1}{4}$ SE $\frac{1}{4}$ , NE $\frac{1}{4}$ SW $\frac{1}{4}$ NE $\frac{1}{4}$ SE $\frac{1}{4}$ , NW $\frac{1}{4}$ SE $\frac{1}{4}$ NE $\frac{1}{4}$ SE $\frac{1}{4}$	20.40	06/26/65	423	123	AMC90413 J
<u>Placer Claim Name</u>	<u>Legal Description Section 16, T2S R12E</u>	<u>Acres</u>	<u>Date Located</u>	<u>Pinal County Book</u>	<u>Page</u>	<u>BLM AMC#</u>
Self Protection	SW $\frac{1}{4}$ NE $\frac{1}{4}$ SW $\frac{1}{4}$ NW $\frac{1}{4}$ , W $\frac{1}{2}$ SE $\frac{1}{4}$ SW $\frac{1}{4}$ NW $\frac{1}{4}$ , NW $\frac{1}{4}$ NE $\frac{1}{4}$ NW $\frac{1}{4}$ SW $\frac{1}{4}$ , W $\frac{1}{2}$ E $\frac{1}{2}$ NE $\frac{1}{4}$ SW $\frac{1}{4}$ NW $\frac{1}{4}$ , E $\frac{1}{2}$ NW $\frac{1}{4}$ NE $\frac{1}{4}$ SW $\frac{1}{4}$ NW $\frac{1}{4}$ , E $\frac{1}{2}$ SE $\frac{1}{4}$ NW $\frac{1}{4}$ SW $\frac{1}{4}$ NW $\frac{1}{4}$ , E $\frac{1}{2}$ E $\frac{1}{2}$ SW $\frac{1}{4}$ SW $\frac{1}{4}$ NW $\frac{1}{4}$ , W $\frac{1}{2}$ NE $\frac{1}{4}$ SE $\frac{1}{4}$ SW $\frac{1}{4}$ NW $\frac{1}{4}$ , E $\frac{1}{2}$ NE $\frac{1}{4}$ NW $\frac{1}{4}$ NW $\frac{1}{4}$ SW $\frac{1}{4}$	20.00	01/22/51	42	362	AMC89203 —

PHOENIX, ARIZONA

AUG 18 9 44 AM '15

RECEIVED  
BLM AZ STATE OFFICE

STATE OF ARIZONA

COUNTY OF PINAL

SS.

\*\*\*\*\*

AFFIDAVIT OF RENTAL FEE PAYMENT

For the period  
September 1, 2015 to August 31, 2016

STATE OF NEVADA

COUNTY OF LYON

SS.

Brandon Mijal, being duly sworn, deposes and says that he is a citizen of the United States and more than twenty-one years of age, and resides at 981 South University Park Loop, Reno, Nevada 89512, in Washoe County, State of Nevada, and is personally acquainted with the hereinafter described mining claims situated in the Pioneer Mining District, Pinal County, Arizona, the location notices of which are recorded in the office of the County Recorder of said county as described below:

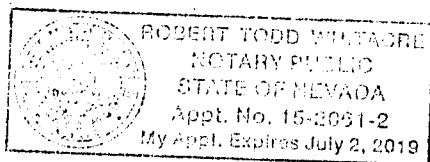
See Exhibit "A" (7 pages) attached

That the owner of said claims (2 millsites and 135 lodes formerly known as the Nord claims) is Imerys Perlite USA, Inc., and that the enclosed "rental fees" of \$155.00 per claim for a total of \$21,235.00 (Twenty One Thousand Two Hundred Thirty Five dollars) were paid by Imerys Perlite USA, Inc., 150 E MAIN STE 320, FERNLEY, NV 89408, for the purpose of complying with the laws of the United States pertaining to assessment of annual work, and that said claims are being held for the purpose of mining (on lode claims) and milling (on millsites) perlite ore which is mined on our lode claims. This "rental fee" is required in accordance with the Act of October 5, 1992 (Public Law 102-381, 106 Stat. 1374, 1378-79) and is in lieu of the requirements for performing assessment work under 30 U.S.C. 28-28e and for filing an annual Affidavit of Labor with the proper office of the Bureau of Land Management as outlined under Section 314(a) and (c) of FLPMA and §3833.2.

DATED this 17<sup>th</sup> day of August, A.D., 2015

  
Brandon Mijal

Subscribed and sworn before me this 17<sup>th</sup> day of AUGUST, A.D., 2015



  
Notary Public

BLM AZ STATE OFFICE  
2015 AUG 18 A 9:43  
PHOENIX, ARIZONA

**EXHIBIT "A"**

(Page 1 of 7)

The following mining claims are located in Pinal County, State of Arizona, the location notices of which are recorded in the office of the County Recorder of said County as described below:

<u>Claim Name</u>	<u>Book/Docket</u>	<u>Page(s)</u>	<u>B.L.M. Serial #</u>
ROSEMARIE No. 6 (situate in Sec.8)	507	87	AMC 66079 —
Candy Rock Fraction lode (situate in Sec. 16)	1556	712-713	AMC 289764 —
Lucero millsite (situate in Sec. 4)	1786	558-559	AMC 319070 —
Cynthia & John millsite (situate in Sec. 4)	993	426-427	AMC 94571 —

All claims are located in T.2 S., R.12 E., G. & S.R.M.

RECEIVED  
BLM AZ STATE OFFICE  
2015 AUG 18 A 9:43  
PHOENIX, ARIZONA

EXHIBIT "A", cont'd...  
(Page 2 of 7)

The following lode mining claims are located in Secs. 8 & 9, T.2 S., R.12 E., Gila & Salt River Meridian, County of Pinal, State of Arizona:

<u>Lode Claim Name</u>	<u>Recorded</u> <u>Book</u>	<u>Page</u>	<u>B.L.M. Serial #</u>
ROSEMARIE No. 1	500	414	AMC66078 -
Amended	507	86	
ROSEMARIE No. 7	500	420	AMC66080 7
Amended	507	88	
ROSEMARIE No. 8	500	421	AMC66081
Amended	507	89	
Amended	Doc. 1082-045		
ROSEMARIE No. 9	500	422	AMC66082
Amended	507	90	
ROSEMARIE No. 10	500	423	AMC66083
Amended	507	91	
ROSEMARIE No. 12	500	425	AMC66084
Amended	507	92	
Amended	Doc. 1082-047		
ROSEMARIE No. 13 EXCP	500	426	AMC66085
Amended	507	93	
ROSEMARIE No. 14	500	427	AMC66086
Amended	507	94	

RECEIVED  
BLM AZ STATE OFFICE  
2015 AUG 18 A 9:43  
PHOENIX, ARIZONA

## EXHIBIT "A", cont'd...

(Page 3 of 7)

The following mining claims are located in Secs. 27, 28, 32, 33 & 34, T.2 S., R.12 E., and Secs. 3 & 4, T.3 S., R12 E., Gila & Salt River Meridian, County of Pinal, State of Arizona:

<u>Lode Claim Name</u>	<u>Book</u>	<u>Page</u>	<u>B.L.M. Serial #</u>
Hal #1	1382	220-221	AMC259557
Hal #2	1382	222-223	AMC259558
Hal #3	1382	224-225	AMC259559
Hal #4	1382	226-227	AMC259560
Hal #5	1382	228-229	AMC259561
Hal #6	1382	230-231	AMC259562
Hal #7	1382	232-233	AMC259563
Hal #8	1382	234-235	AMC259564
Hal #9	1382	236-237	AMC259565
Hal #10	1382	238-239	AMC259566
Hal #11	1382	240-241	AMC259567
Hal #12	1382	242-243	AMC259568
Hal #13	1382	244-245	AMC259569
Hal #14	1382	246-247	AMC259570
Hal #15	1382	248-249	AMC259571
Hal #16	1382	250-251	AMC259572
Hal #17	1382	252-253	AMC259573
Hal #18	1382	254-255	AMC259574
Hal #19	1382	256-257	AMC259575
Hal #20	1382	258-259	AMC259576
Hal #21	1382	260-261	AMC259577
Hal #22	1382	262-263	AMC259578
Hal #23	1382	264-265	AMC259579
Hal #24	1382	266-267	AMC259580
Hal #25	1382	268-269	AMC259581
Hal #26	1382	270-271	AMC259582
Hal #27	1382	272-273	AMC259583
Hal #28	1832	274-275	AMC259584
Hal #29	1382	276-277	AMC259585
Hal #30	1382	278-279	AMC259586
Hal #31	1382	280-281	AMC259587
Hal #32	1382	282-283	AMC259588
Hal #33	1382	284-285	AMC259589
Hal #34	1382	286-287	AMC259590
Hal #35	1382	288-289	AMC259591
Hal #36	1382	290-291	AMC259592
Tekoa #9	1382	410-411	AMC259652
Tekoa #10	1382	412-413	AMC259653
Tekoa #11	1382	414-415	AMC259654
Tekoa #12	1382	416-417	AMC259655
Tekoa #13	1382	418-419	AMC259656

PHOENIX, ARIZONA

2015 AUG 18 A 9:43

RECEIVED  
BLM AZ STATE OFFICE



EXHIBIT "A", cont'd...  
(Page 4 of 7)

The following mining claims are located in Sec. 16, 17 & 20, T.2 S., R.12 E., Gila & Salt River Meridian, County of Pinal, State of Arizona:

<u>Lode Claim Name</u>	<u>Book</u>	<u>Recorded</u> <u>Page</u>	<u>B.L.M. Serial #</u>
Magic #1	1382	292-293	AMC259593 7
Magic #2	1382	294-295	AMC259594
Magic #3	1382	296-297	AMC259595
Magic #4	1382	298-299	AMC259596
Magic #5	1382	300-301	AMC259597
Magic #6	1382	302-303	AMC259598
Magic #7	1382	304-305	AMC259599
Magic #8	1382	306-307	AMC259600
Magic #9	1382	308-309	AMC259601
Magic #10	1382	310-311	AMC259602
Magic #11	1382	312-313	AMC259603
Magic #12	1382	314-315	AMC259604
Magic #13	1382	316-317	AMC259605
Magic #14	1382	318-319	AMC259606
Magic #15	1382	320-321	AMC259607 J
Magic #23	1382	336-337	AMC259615 7
Magic #24	1382	338-339	AMC259616
Magic #25	1382	340-341	AMC259617
Magic #26	1382	342-343	AMC259618 J
Magic #27	1556	710-711	AMC289765 7

RECEIVED  
BLM AZ STATE OFFICE  
2015 AUG 18 A 9:43  
PHOENIX, ARIZONA

## EXHIBIT "A", cont'd...

(Page 5 of 7)

The following mining claims are located in Sec. 12, T.2 S., R.11 E. and Secs. 7 & 8, T.2 S., R.12 E., Gila & Salt River Meridian, County of Pinal, State of Arizona:

<u>Lode Claim Name</u>	<u>Book</u>	<u>Recorded</u> <u>Page</u>	<u>B.L.M. Serial #</u>
Seattle #1	1382	344-345	AMC259619 7
Seattle #2	1382	346-347	AMC259620
Seattle #3	1382	348-349	AMC259621
Seattle #4	1382	350-351	AMC259622
Seattle #5	1382	352-353	AMC259623
Seattle #6	1382	354-355	AMC259624
Seattle #7	1382	356-357	AMC259625
Seattle #8	1382	358-359	AMC259626
Seattle #9	1382	360-361	AMC259627
Seattle #10	1382	362-363	AMC259628
Seattle #11	1382	364-365	AMC259629
Seattle #12	1382	366-367	AMC259630
Seattle #13	1382	368-369	AMC259631
Seattle #14	1382	370-371	AMC259632
Seattle #15	1382	372-373	AMC259633
Seattle #16	1382	374-375	AMC259634
Seattle #17	1382	376-377	AMC259635
Seattle #18	1382	378-379	AMC259636
Seattle #19	1382	380-381	AMC259637
Seattle #20	1382	382-383	AMC259638
Seattle #21	1382	384-385	AMC259639
Seattle #22	1382	386-387	AMC259640
Seattle #23	1382	388-389	AMC259641
Seattle #24	1382	390-391	AMC259642
Seattle #25	1382	392-393	AMC259643 ]

PHOENIX, ARIZONA

2015 AUG 18 A 9:43

RECEIVED  
BLM AZ STATE OFFICE

EXHIBIT "A", cont'd...  
(Page 6 of 7)

The following mining claims are located in Secs. 8, 17 and 18, T.2 S., R.12 E., Gila & Salt River Meridian, County of Pinal, State of Arizona:

<u>Lode Claim Name</u>	<u>Book</u>	<u>Page</u>	<u>B.L.M. Serial #</u>
Sil-Flo No. 1	1420	465-466	AMC265778 7
Sil-Flo No. 2	1420	467-468	AMC265779
Sil-Flo No. 3	1420	469-470	AMC265780
Sil-Flo No. 4	1420	471-472	AMC265781
Sil-Flo No. 5	1420	473-474	AMC265782
Sil-Flo No. 6	1420	475-476	AMC265783
Sil-Flo No. 7	1420	477-478	AMC265784
Sil-Flo No. 8	1420	479-480	AMC265785
Sil-Flo No. 9	1420	481-482	AMC265786
Sil-Flo No. 10	1420	483-484	AMC265787
Sil-Flo No. 11	1420	485-486	AMC265788
Sil-Flo No. 12	1420	487-488	AMC265789
Sil-Flo No. 13	1420	489-490	AMC265790
Sil-Flo No. 14	1420	491-492	AMC265791
Sil-Flo No. 15	1420	493-494	AMC265792
Sil-Flo No. 16	1420	495-496	AMC265793
Sil-Flo No. 17	1420	497-498	AMC265794
Sil-Flo No. 18	1420	499-500	AMC265795 J

RECEIVED  
BLM AZ STATE OFFICE  
2015 AUG 18 A 9:43  
PHOENIX, ARIZONA

**EXHIBIT "A", cont'd...**  
(Page 7 of 7)

The following mining claims are located in Secs. 15, 16, 21 and 22, T.2 S., R.12 E., Gila & Salt River Meridian, County of Pinal, State of Arizona:

<u>Lode Claim Name</u>	<u>Recorded</u>		<u>B.L.M. Serial #</u>
	<u>Book</u>	<u>Page</u>	
Sil-Flo No. 19	1420	501-502	AMC265796 7
Sil-Flo No. 20	1420	503-504	AMC265797
Sil-Flo No. 21	1420	505-506	AMC265798
Sil-Flo No. 22	1420	507-508	AMC265799
Sil-Flo No. 23	1420	509-510	AMC265800
Sil-Flo No. 24	1420	511-512	AMC265801
Sil-Flo No. 25	1420	513-514	AMC265802
Sil-Flo No. 26	1420	515-516	AMC265803
Sil-Flo No. 27	1420	517-518	AMC265804
Sil-Flo No. 28	1420	519-520	AMC265805
Sil-Flo No. 29	1420	521-522	AMC265806
Sil-Flo No. 30	1420	523-524	AMC265807
Sil-Flo No. 31	1420	525-526	AMC265808
Sil-Flo No. 32	1420	527-528	AMC265809
Sil-Flo No. 33	1420	529-530	AMC265810
Sil-Flo No. 34	1420	531-532	AMC265811
Sil-Flo No. 35	1420	533-534	AMC265812
Sil-Flo No. 36	1396	458-459	AMC262396
Amended	1420	535-536	
Sil-Flo No. 37	1396	460-461	AMC262397
Amended	1420	537-538	
Volcano No. 12R	1396	462-463	AMC262398
Amended	1420	539-540	
(Amended name – Sil Flo No. 38)			
Sil-Flo No. 39	1420	541-542	AMC265813 -

RECEIVED  
 BLM AZ STATE OFFICE  
 2015 AUG 18 A 9:43  
 PHOENIX, ARIZONA

STATE OF ARIZONA

COUNTY OF PINAL

SS.

\*\*\*\*\*

AFFIDAVIT OF RENTAL FEE PAYMENT

For the period  
September 1, 2015 to August 31, 2016

STATE OF NEVADA

COUNTY OF LYON

SS.

Brandon Mijal, being duly sworn, deposes and says that he is a citizen of the United States and more than twenty-one years of age, and resides at 981 South University Park Loop, Reno, Nevada 89512, in Washoe County, State of Nevada, and is personally acquainted with the hereinafter described mining claims situated in the Pioneer Mining District, Pinal County, Arizona, the location notices of which are recorded in the office of the County Recorder of said county as described below:

See Exhibit "A" attached

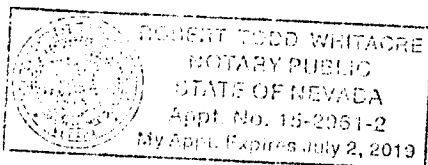
That the owner of said claims (7 "Guzman" lode claims) is Imerys Perlite USA, Inc., 150 E MAIN STE 320, FERNLEY, NV 89408, and that the enclosed "rental fees" of \$155.00 per claim for a total of \$1085.00 (One Thousand Eighty Five dollars) were paid by Imerys Perlite USA, Inc., for the purpose of complying with the laws of the United States pertaining to assessment of annual work, and that said claims are being held for the valuable mineral contained therein. This "rental fee" is required in accordance with the Act of October 5, 1992 (Public Law 102-381, 106 Stat. 1374, 1378-79) and is in lieu of the requirements for performing assessment work under 30 U.S.C. 28-28e and for filing an annual Affidavit of Labor with the proper office of the Bureau of Land Management as outlined under Section 314(a) and (c) of FLPMA and §3833.2.

These "rental fees" are being submitted to cover mining claims comprising a contiguous group.

DATED this 17th day of August, A.D., 2015

  
Brandon Mijal

Subscribed and sworn before me this 17th day of AUGUST, A.D., 2015



  
Notary Public

RECEIVED  
BLMAZ STATE OFFICE  
2015 AUG 18 A 9:42  
PHOENIX/ARIZONA

# EXHIBIT "A"

The following mining claims are located in Sections 8 & 9, T.2 S., R.12 E., Gila & Salt River Meridian, County of Pinal, State of Arizona and are duly recorded as indicated below, at the office of the County Recorder, Pinal County, Arizona:

<u>Lode Name</u>	<u>Book</u>	<u>Page(s)</u>	<u>B.L.M. Serial #</u>	<u>Location Date</u>
I-DO-IT	53	414	AMC87677 7	4/13/45
Amended	443	89		
2nd Amended	1618	373-374		
LA CHOLLA	54	119	AMC87678	12/17/45
Amended	1618	375-376		
HAVALINA No. 2	53	428	AMC87679	6/04/45
Amended	443	88		
2nd Amended	1618	381-382		
HAVALINA	53	427	AMC87680 ]	4/11/45
Amended	1618	379-380		
ATOMIC BOMB	54	43	AMC87683 7	11/13/45
Amended	1618	377-378		
CRUZALITE	438	246	AMC87684	11/04/65
Amended	1618	387-388		
MARKIE'S FRACTION	267	500	AMC87685 ]	5/01/60
Amended	1618	389-390		

RECEIVED  
BLM AZ STATE OFFICE  
2015 AUG 18 A 9:42  
PHOENIX, ARIZONA

STATE OF ARIZONA )  
 )  
COUNTY OF MARICOPA )

SS.

\*\*\*\*\*

AFFIDAVIT OF RENTAL FEE PAYMENT  
For the period  
September 1, 2015 to August 31, 2016

STATE OF NEVADA )  
 )  
COUNTY OF LYON )

SS.

Brandon Mijal, being duly sworn, deposes and says that he is a citizen of the United States and more than twenty-one years of age, and resides at 981 South University Park Loop, Reno, Nevada 89512, in Washoe County, State of Nevada, and is personally acquainted with the hereinafter described mining claims situated in the location notices of which are recorded in the office of the County Recorder of said county as described below:

See Exhibit "A" attached

That the owner of said claims (28 "Desert" lode mining claims) is Michel D. Houseman., 150 E MAIN ST STE 320, FERNLEY NV 89408-7713, and that the enclosed "rental fees" of \$155.00 per claim for a total of \$4340.00 (Four Thousand Three Hundred Forty dollars) were paid by Imerys Perlite USA, Inc., for the purpose of complying with the laws of the United States pertaining to assessment of annual work, and that said claims are being held for the valuable mineral contained therein. This "rental fee" is required in accordance with the Act of October 5, 1992 (Public Law 102-381, 106 Stat. 1374, 1378-79) and is in lieu of the requirements for performing assessment work under 30 U.S.C. 28-28e and for filing an annual Affidavit of Labor with the proper office of the Bureau of Land Management as outlined under Section 314(a) and (c) of FLPMA and §3833.2.


These "rental fees" are being submitted to cover mining claims comprising a contiguous group.

DATED this 7th day of August, A.D., 2015

  
Brandon Mijal

RECEIVED  
BLMAZ STATE OFFICE  
2015 AUG 18 A 9:42  
PHOENIX, ARIZONA

Subscribed and sworn before me this 17th day of AUGUST, A.D., 2015



  
Notary Public



# EXHIBIT "A"

The following mining claims are located in Sections 3, 34 & 35, T.6 & 7 N., R.1 W., Gila & Salt River Meridian, County of Maricopa, State of Arizona and are duly recorded as indicated below, at the offices of the County Recorder for Maricopa and Yavapai Counties as applicable:

<u>AMC Number</u>	<u>Co. Docket No.</u>	<u>Claim Name</u>	<u>TWP</u>	<u>RNG</u>	<u>SEC</u>	<u>Loc Date</u>
AMC414922	2012-0293823	Desert No. 01	7N	1W	34	3/9/12
AMC414923	2012-0293824	Desert No. 02	7N	1W	34	3/9/12
AMC414924	2012-0293825	Desert No. 03	7N	1W	34	3/8/12
AMC414925	2012-0293826	Desert No. 04	7N	1W	34	3/9/12
AMC414926	2012-0293827	Desert No. 05	7N	1W	34	3/7/12
AMC414927	2012-0293828	Desert No. 06	7N	1W	34	3/7/12
AMC414928	2012-0293829	Desert No. 07	7N	1W	34/35	3/8/12
AMC414929	2012-0293830	Desert No. 08	7N	1W	35	3/8/12
AMC414930	2012-0293831	Desert No. 09	7N	1W	35	3/8/12
AMC414931	2012-0293832	Desert No. 10	7N	1W	35	3/8/12
AMC414932	2012-0293833	Desert No. 11	6N	1W	3	3/9/12
AMC414933	2012-0293834	Desert No. 12	6N	1W	3	3/9/12
AMC414934	2012-0293835	Desert No. 13	6N	1W	3	3/9/12
AMC414935	2012-0293836	Desert No. 14	6N	1W	3	3/9/12
AMC414936	2012-0293837	Desert No. 15	6N	1W	3	3/7/12
AMC414937	2012-0293838	Desert No. 16	6N	1W	3	3/7/12
AMC414938	2012-0293839	Desert No. 21	6N	1W	3	3/10/12
AMC414939	2012-0293840	Desert No. 22	6N	1W	3	3/10/12
AMC414940	2012-0293841	Desert No. 23	6N	1W	3	3/10/12
AMC414941	2012-0293842	Desert No. 24	6N	1W	3	3/10/12
AMC414942	2012-0293843	Desert No. 25	6N	1W	3	3/10/12
AMC414943	2012-0293844	Desert No. 26	6N	1W	3	3/10/12
AMC414944	2012-0293845	Desert No. 31	6N	1W	3	3/10/12
AMC414945	2012-0293846	Desert No. 32	6N	1W	3	3/10/12
AMC414946	2012-0293847	Desert No. 33	6N	1W	3	3/10/12
AMC414947	2012-0293848	Desert No. 34	6N	1W	3	3/10/12
AMC414948	2012-0293849	Desert No. 35	6N	1W	3	3/10/12
AMC414949	2012-0293850	Desert No. 36	6N	1W	3	3/10/12

PHOENIX, ARIZONA

2015 AUG 18 A 9 42

RECEIVED  
BLM AZ STATE OFFICE

STATE OF ARIZONA )  
 )  
COUNTY OF YAVAPAI ) SS.

\*\*\*\*\*

AFFIDAVIT OF RENTAL FEE PAYMENT  
For the period  
September 1, 2015 to August 31, 2016

STATE OF NEVADA )  
 )  
COUNTY OF LYON ) SS.

Brandon Mijal, being duly sworn, deposes and says that he is a citizen of the United States and more than twenty-one years of age, and resides at 981 South University Park Loop, Reno, Nevada 89512, in Washoe County, State of Nevada, and is personally acquainted with the hereinafter described mining claims situated in the Red Picacho Mining District, Yavapai County, Arizona, the location notices of which are recorded in the office of the County Recorder of said county as described below:

See Exhibit "A" attached


That the owner of said claims (9 "Desert" lode claims) is Michel D. Houseman, 150 E MAIN ST STE 320, FERNLEY, NV 89408-7713, and that the enclosed "rental fees" of \$155.00 per claim for a total of \$1395.00 (One Thousand Three Hundred Ninety Five dollars) were paid by Imerys Perlite USA, Inc., for the purpose of complying with the laws of the United States pertaining to assessment of annual work, and that said claims are being held for the valuable mineral contained therein. This "rental fee" is required in accordance with the Act of October 5, 1992 (Public Law 102-381, 106 Stat. 1374, 1378-79) and is in lieu of the requirements for performing assessment work under 30 U.S.C. 28-28e and for filing an annual Affidavit of Labor with the proper office of the Bureau of Land Management as outlined under Section 314(a) and (c) of FLPMA and §3833.2.

These "rental fees" are being submitted to cover mining claims comprising a contiguous group.

DATED this 17<sup>th</sup> day of August, A.D., 2015

  
Brandon Mijal

Subscribed and sworn before me this 17<sup>th</sup> day of AUGUST, A.D., 2015



  
Notary Public

RECEIVED  
BLM AZ STATE OFFICE  
2015 AUG 18 A 9:42  
PHOENIX, ARIZONA

# EXHIBIT "A"

The following mining claims are located in Sections 34 & 35, T.7 N., R.1 W., Gila & Salt River Meridian, County of Yavapai, State of Arizona and are duly recorded as indicated below, at the office of the County Recorder, Yavapai County, Arizona.

<u>AMC Number</u>	<u>Claim Name</u>	<u>Co. Docket No.</u>	<u>Book</u>	<u>Page</u>	<u>TWP</u>	<u>RNG</u>	<u>SEC</u>
AMC414923	Desert No. 2	2012-0019249	4873	144	7N	1W	34
AMC414924	Desert No. 3	2012-0019250	4873	145	7N	1W	34
AMC414925	Desert No. 4	2012-0019251	4873	146	7N	1W	34
AMC414926	Desert No. 5	2012-0019252	4873	147	7N	1W	34
AMC414927	Desert No. 6	2012-0019253	4873	148	7N	1W	34
AMC414928	Desert No. 7	2012-0019254	4873	149	7N	1W	34 & 35
AMC414929	Desert No. 8	2012-0019255	4873	150	7N	1W	35
AMC414930	Desert No. 9	2012-0019256	4873	151	7N	1W	35
AMC414931	Desert No. 10	2012-0019257	4873	152	7N	1W	35

RECEIVED  
BLM AZ STATE OFFICE  
2015 AUG 18 A 9:42  
PHOENIX, ARIZONA

United States Department of the Interior  
Bureau of Land Management  
LANDS/RECREATION & PLANNING  
ONE N CENTRAL AVE  
PHOENIX, AZ 85004 -2203  
Phone: 602-417-9200

Receipt

No: 3370924

<b>Transaction #:</b> 3469083	
<b>Date of Transaction:</b> 08/19/2015	
<b>CUSTOMER:</b>	
	IMERYYS PERLITE USA INC 150 E MAIN ST STE 320 FERNLEY,NV 89408-7713 US

LINE #	QTY	DESCRIPTION	REMARKS	UNIT PRICE	TOTAL
1	1.00	LOCATABLE MINERALS / MINING CLAIMS-NOT NEW-UNADJUD,ONE AUTH NO. ONLY / MINING CLAIM MONEY RECEIVED CASES: AMC66077/\$31620.00	MAINT FEE PYMNT (195) 2016	- n/a -	31620.00
<b>TOTAL:</b>					<b>\$31,620.00</b>

PAYMENT INFORMATION			
1	AMOUNT:	31620.00	POSTMARKED: 08/18/2015
	TYPE:	CHECK	RECEIVED: 08/18/2015
	CHECK NO:	600025897	
	NAME:	IMERYYS FILTRATION MINERALS INC 1732 N 1ST ST STE #450 SAN JOSE CA 95112 US	

REMARKS

This receipt was generated by the automated BLM Collections and Billing System and is a paper representation of a portion of the official electronic record contained therein.

FIN 7/18/2015  
Ran

8/19/2015



RT 275  
ST 10.4  
08:18  
D  
10:30  
7/53

<https://www.fedex.com/shipping/h>

ORIGIN ID: NLA (775) 575-2530  
TODD WHITACRE - MINE PLANNING  
150 E MAIN ST, STE 320  
FERNLEY, NV 89408  
UNITED STATES US

SHIP DATE: 14AUG15  
ACTWGT: 0.50 LB  
CAD: 104782015NET3670  
BILL SENDER

TO ARIZONA STATE OFFICE  
US BUREAU OF LAND MANAGEMENT  
ONE NORTH CENTRAL AVENUE  
STE 800  
PHOENIX AZ 85004

(602) 417-9200 REF: AZ BLM 2015  
NV: DEPT  
PQ

5301FECA3100

WE I SHIP TO THE UNITED STATES ONLY. WE DO NOT SHIP TO CANADA OR MEXICO. WE DO NOT SHIP TO THE UNITED STATES ONLY. WE DO NOT SHIP TO CANADA OR MEXICO.



FedEx  
Express



FedEx  
TAK  
0201

7742 8183 7753

TUE - 18 AUG 10:30A  
PRIORITY OVERNIGHT

WP ZSYA

85004  
AZ-US  
PHX

0:30A  
NIGHT




0004  
PHX

FTD 440451 17AUG15 RMDA 537C1/FECA/EE48



Extramedia/Grant

insert shipping  
document here.



**earthsmart**  
FedEx carbon-neutral  
envelope shipping

Align top of FedEx Express® shipping label here.

Envelope

RECEIVED  
BLM AZ STATE OFFICE  
2015 AUG 18 A 9 40  
PHOENIX, ARIZONA





> Mine Planning & Exploration  
on behalf of Imerys Perlite USA, Inc

August 22, 2014

Bureau of Land Management  
Arizona State Office  
One North Central Avenue, Ste 800  
Phoenix, AZ 85004-4427

To Whom it May Concern:

Enclosed are six (6) "Affidavit of Rental Fee Payment" for the period September 1, 2014 to August 31, 2015 with Exhibits "A" attached. These Affidavits pertain to the claims of Imerys Perlite USA, Inc. as follows:

Harborlite - 2 lodes, 1 mill site  
Bobbie Jo - 10 lodes  
Guzman - 10 placers  
Nord - 135 lodes, 2 mill sites  
Guzman - 7 Lode claims  
Desert - 28 Lode claims


We are enclosing our check in the amount of \$31,620.00 representing the fee for filing based on 2014 Maintenance fees for these 195 claims. Please acknowledge receipt of these rental fees.

Sincerely,  
IMERYS PERLITE USA, INC.

Tanya Taylor  
Analytical Geologist  
Acting Lands & Reclamation Manager

RECEIVED  
BLM AZ STATE OFFICE  
2014 AUG 25 A 10:45  
PHOENIX, ARIZONA

Enclosures: Six (6) Affidavits of Maintenance Fee Payment; Check No. 600012331



NO. OF CLAIMS 195  
AMOUNT \$31,620.00  
RECEIPT NO. 3112923  
INIT. JAA  
\*\* BLM-ASO\*\*

STATE OF ARIZONA )  
 )  
COUNTY OF PINAL )

SS.

\*\*\*\*\*

AFFIDAVIT OF RENTAL FEE PAYMENT  
For the period  
September 1, 2014 to August 31, 2015

STATE OF CALIFORNIA )  
 )  
COUNTY OF SANTA BARBARA )

SS.


RECEIVED  
BLM AZ STATE OFFICE  
2014 AUG 25 A 10:45  
PHOENIX, ARIZONA

Michel Houseman, being duly sworn, deposes and says that he is a citizen of the United States and more than twenty-one years of age, and resides at 2209 Maxfli Drive, Reno, Nevada 89523, in Washoe County, State of Nevada, and is personally acquainted with the hereinafter described mining claims situated in the Pioneer Mining District, Pinal County, Arizona, the location notices of which are recorded in the office of the County Recorder of said county as described below:

See Exhibit "A" attached

That the owner of said claims (2 lode claims and 1 millsite) is Imerys Perlite USA, Inc., and that the enclosed "rental fees" of \$155.00 per claim for a total of \$465.00 (Four Hundred Sixty Five dollars) were paid by Imerys Perlite USA, Inc., 150 E MAIN STE 320, FERNLEY NV, 89408, for the purpose of complying with the laws of the United States pertaining to assessment of annual work, and that said lode claims are being held for the valuable mineral contained therein and the millsite for the purpose of enhancing a fines containment area in conjunction with the mining operation. This "rental fee" is required in accordance with the Act of October 5, 1992 (Public Law 102-381, 106 Stat. 1374, 1378-79) and is in lieu of the requirements for performing assessment work under 30 U.S.C. 28-28e and for filing an annual Affidavit of Labor with the proper office of the Bureau of Land Management as outlined under Section 314(a) and (c) of FLPMA and §3833.2.

DATED this 5 day of AUGUST, A.D., 2014

  
Michel Houseman

Subscribed and sworn before me this \_\_\_\_\_ day of \_\_\_\_\_, A.D., 2014

  
Notary Public



**CALIFORNIA JURAT WITH AFFIANT STATEMENT**  
**GOVERNMENT CODE § 8202**

- ☐ See Attached Document (Notary to cross out lines 1-6 below)  
☐ See Statement Below (Lines 1-6 to be completed only by document signer[s], not Notary)

RECEIVED  
BLM AZ STATE OFFICE  
2014 AUG 25 A 10:4  
PHOENIX, ARIZONA

\_\_\_\_\_  
Signature of Document Signer No. 1

State of California

County of Santa Barbara

\_\_\_\_\_  
Signature of Document Signer No. 2 (if any)

Subscribed and sworn to (or affirmed) before me  
on this 5 day of August, 2014  
by Date Month Year

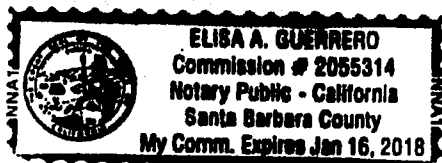
(1) Michel Huesman

(2) \_\_\_\_\_

\_\_\_\_\_  
Name(s) of Signer(s)

proved to me on the basis of satisfactory evidence  
to be the person(s) who appeared before me.

Signature [Signature]  
\_\_\_\_\_  
Signature of Notary Public



Place Notary Seal Above

**OPTIONAL**

Though this section is optional, completing this information can deter alteration of the document  
or fraudulent reattachment of this form to an unintended document.

**Description of Attached Document**

Title or Type of Document: \_\_\_\_\_

Document Date: \_\_\_\_\_ Number of Pages: \_\_\_\_\_

Signer(s) Other Than Named Above: \_\_\_\_\_

See attached AFFIDAVIT of Rental Fee Payment

## EXHIBIT "A"

The following mining claims are located in Secs. 4, 8 & 9, T.2 S., R.12 E., G. & S.R.M., Pioneer Mining District, Pinal County, State of Arizona, the Location Notices are recorded in the office of the County Recorder of said county as described below:

<u>Claim Name</u>	<u>Docket</u>	<u>Page(s)</u>	<u>B.L.M. Serial #</u>
FORGOTTEN WEDGE lode	374	545	<u>AMC66077</u>
MARY T. FRACTION lode	1668	450-451	<u>AMC303417</u>
HARBORLITE MILLSITE			
NO. 3A	1781	639-640	<u>AMC317479</u>
Amended	1797	124-125	

RECEIVED  
BLM AZ STATE OFFICE  
2014 AUG 25 A 10:45  
PHOENIX, ARIZONA

STATE OF ARIZONA

COUNTY OF PINAL

SS.

\*\*\*\*\*

AFFIDAVIT OF RENTAL FEE PAYMENT

For the period  
September 1, 2014 to August 31, 2015

STATE OF CALIFORNIA

COUNTY OF SANTA BARBARA

SS.

RECEIVED  
BLM AZ STATE OFFICE  
2014 AUG 25 A 10:45  
PHOENIX, ARIZONA

Michel Houseman, being duly sworn, deposes and says that he is a citizen of the United States and more than twenty-one years of age, and resides at 2209 Maxfli Drive, Reno, Nevada 89523, in Washoe County, State of Nevada, and is personally acquainted with the hereinafter described mining claims situated in the Pioneer Mining District, Pinal County, Arizona, the location notices of which are recorded in the office of the County Recorder of said county as described below:

See Exhibit "A" attached

That the owner of said claims (2 lode claims and 1 millsite) is Imerys Perlite USA, Inc., and that the enclosed "rental fees" of \$155.00 per claim for a total of \$465.00 (Four Hundred Sixty Five dollars) were paid by Imerys Perlite USA, Inc., 150 E MAIN STE 320, FERNLEY NV, 89408, for the purpose of complying with the laws of the United States pertaining to assessment of annual work, and that said lode claims are being held for the valuable mineral contained therein and the millsite for the purpose of enhancing a fines containment area in conjunction with the mining operation. This "rental fee" is required in accordance with the Act of October 5, 1992 (Public Law 102-381, 106 Stat. 1374, 1378-79) and is in lieu of the requirements for performing assessment work under 30 U.S.C. 28-28e and for filing an annual Affidavit of Labor with the proper office of the Bureau of Land Management as outlined under Section 314(a) and (c) of FLPMA and §3833.2.

DATED this 5 day of August, A.D., 2014

  
Michel Houseman

Subscribed and sworn before me this \_\_\_\_\_ day of \_\_\_\_\_, A.D., 2014

  
Notary Public

**CALIFORNIA JURAT WITH AFFIANT STATEMENT**  
**GOVERNMENT CODE § 8202**

- ☐ See Attached Document (Notary to cross out lines 1-6 below)  
☐ See Statement Below (Lines 1-6 to be completed only by document signer[s], not Notary)

RECEIVED  
BLM AZ STATE OFFICE  
2014 AUG 25 A 10:4  
PHOENIX, ARIZONA

\_\_\_\_\_  
Signature of Document Signer No. 1

\_\_\_\_\_  
Signature of Document Signer No. 2 (if any)

State of California

County of Santa Barbara

Subscribed and sworn to (or affirmed) before me

on this 5 day of August, 2014  
by \_\_\_\_\_  
Date Month Year

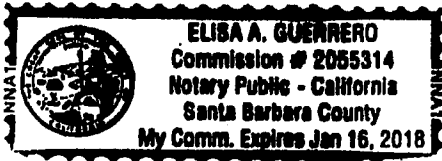
(1) Michel Huisman

(2) \_\_\_\_\_

Name(s) of Signer(s)

proved to me on the basis of satisfactory evidence  
to be the person(s) who appeared before me.

Signature [Signature]  
Signature of Notary Public



Place Notary Seal Above

**OPTIONAL**

Though this section is optional, completing this information can deter alteration of the document  
or fraudulent reattachment of this form to an unintended document.

**Description of Attached Document**

Title or Type of Document: \_\_\_\_\_

Document Date: \_\_\_\_\_ Number of Pages: \_\_\_\_\_

Signer(s) Other Than Named Above: \_\_\_\_\_

See attached AFFIDAVIT of Rental Fee Payment

## EXHIBIT "A"

The following mining claims are located in Secs. 4, 8 & 9, T.2 S., R.12 E., G. & S.R.M., Pioneer Mining District, Pinal County, State of Arizona, the Location Notices are recorded in the office of the County Recorder of said county as described below:

<u>Claim Name</u>	<u>Docket</u>	<u>Page(s)</u>	<u>B.L.M. Serial #</u>
FORGOTTEN WEDGE lode	374	545	AMC66077
MARY T. FRACTION lode	1668	450-451	AMC303417
HARBORLITE MILLSITE NO. 3A Amended	1781 1797	639-640 124-125	AMC317479

*Duplicate*

RECEIVED  
BLM AZ STATE OFFICE  
2014 AUG 25 A 10:45  
PHOENIX, ARIZONA

STATE OF ARIZONA

COUNTY OF PINAL

SS.

\*\*\*\*\*

AFFIDAVIT OF RENTAL FEE PAYMENT

For the period

September 1, 2014 to August 31, 2015

STATE OF CALIFORNIA

COUNTY OF SANTA BARBARA

SS.

RECEIVED  
BLM AZ STATE OF  
2014 AUG 25 A 10 14  
PHOENIX, ARIZONA

Michel Houseman, being duly sworn, deposes and says that he is a citizen of the United States and more than twenty-one years of age, and resides at 2209 Maxfli Drive, Reno, Nevada 89523, in Washoe County, State of Nevada, and is personally acquainted with the hereinafter described mining claims situated in the Pioneer Mining District, Pinal County, Arizona, the location notices of which are recorded in the office of the County Recorder of said county as described below:

See Exhibit "A" attached

That the owner of said claims (10 lode claims) is Imerys Perlite USA, Inc, and that the enclosed "rental fees" of \$155.00 per claim for a total of \$1,550.00 (One Thousand Five Hundred Fifty dollars) were paid by Imerys Perlite USA, Inc., 150 E MAIN STE 320, FERNLEY, NV 89408, for the purpose of complying with the laws of the United States pertaining to assessment of annual work, and that said claims are being held for the valuable mineral contained therein. This "rental fee" is required in accordance with the Act of October 5, 1992 (Public Law 102-381, 106 Stat. 1374, 1378-79) and is in lieu of the requirements for performing assessment work under 30 U.S.C. 28-28e and for filing an annual Affidavit of Labor with the proper office of the Bureau of Land Management as outlined under Section 314(a) and (c) of FLPMA and §3833.2.

These "rental fees" are being submitted to cover mining claims comprising a contiguous group.

DATED this 5 day of AUGUST, A.D., 2014

Michel Houseman  
Michel Houseman

Subscribed and sworn before me this \_\_\_\_\_ day of \_\_\_\_\_, A.D., 2014

\_\_\_\_\_  
Notary Public

See attached swat

**CALIFORNIA JURAT WITH AFFIANT STATEMENT**  
**GOVERNMENT CODE § 8202**

- ☐ See Attached Document (Notary to cross out lines 1-6 below)  
☐ See Statement Below (Lines 1-6 to be completed only by document signer[s], *not* Notary)

RECEIVED  
BLM AZ STATE OFFICE  
2014 AUG 25 A 10:  
PHOENIX, ARIZONA

\_\_\_\_\_  
Signature of Document Signer No. 1

\_\_\_\_\_  
Signature of Document Signer No. 2 (If any)

State of California

County of Santa Barbara

Subscribed and sworn to (or affirmed) before me

on this 5 day of August, 20 14  
by . Date Month Year

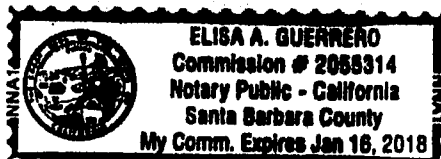
(1) Michel Houseman

(2) \_\_\_\_\_

Name(s) of Signer(s)

proved to me on the basis of satisfactory evidence  
to be the person(s) who appeared before me.

Signature *Elisa A. Guerrero*  
Signature of Notary Public



Place Notary Seal Above

**OPTIONAL**

Though this section is optional, completing this information can deter alteration of the document  
or fraudulent reattachment of this form to an unintended document.

**Description of Attached Document**

Title or Type of Document: \_\_\_\_\_

Document Date: \_\_\_\_\_ Number of Pages: \_\_\_\_\_

Signer(s) Other Than Named Above: \_\_\_\_\_

See Attached Affidavit of Rental Fee Payment

# EXHIBIT "A"

<u>Lode Claim Name</u>	<u>Loc. Date</u>	Pinal County			B.L.M. Data		<u>Locator</u>
		<u>Book</u>	<u>Page(s)</u>	<u>Filing Date</u>	<u>Serial No.</u>	<u>Date</u>	
Bobbie Jo Perlite No. 1	10/06/85	1314	459-60	10/07/85	AMC245404	11/04/85	Thomas Williams
Amended	01/11/90	1651	501-02	01/15/90		02/08/90	
Bobbie Jo Perlite No. 2	10/06/85	1314	457-58	10/07/85	AMC245405	11/04/85	Thomas Williams
Amended	01/11/90	1651	503-04	01/15/90		02/08/90	
Bobbie Jo Perlite No. 3	10/06/85	1314	455-56	10/07/85	AMC245406	11/04/85	Thomas Williams
Bobbie Jo Perlite No. 4	10/12/85	1315	788-89	10/15/85	AMC245407	11/04/85	Thomas Williams
Bobbie Jo Perlite No. 5	10/12/85	1315	790-91	10/15/85	AMC245408	11/04/85	Thomas Williams
Bobbie Jo Perlite No. 6	10/12/85	1315	792-93	10/15/85	AMC245409	11/04/85	Thomas Williams
Bobbie Jo Perlite No. 7	10/12/85	1315	796-97	10/15/85	AMC245410	11/04/85	Thomas Williams
Bobbie Jo Perlite No. 8	10/12/85	1315	794-95	10/15/85	AMC245411	11/04/85	Thomas Williams
B J No. 9	02/10/90	1657	523-24	02/20/90	AMC301847	03/02/90	Lewis Williams
B J No. 10	04/08/92	1817	118-19	04/09/92	AMC321062	04/30/92	Lewis Williams

RECEIVED  
BLM AZ STATE OFFICE  
2014 AUG 25 A 10:45  
PHOENIX, ARIZONA



STATE OF ARIZONA                    )  
  )  
COUNTY OF PINAL                    )       SS.

\*\*\*\*\*

AFFIDAVIT OF RENTAL FEE PAYMENT  
For the period  
September 1, 2014 to August 31, 2015

RECEIVED  
BLM AZ STATE OFFICE  
2014 AUG 25 A 10:45  
PHOENIX, ARIZONA

STATE OF CALIFORNIA                )  
  )  
COUNTY OF SANTA BARBARA        )       SS.

Michel Houseman, being duly sworn, deposes and says that he is a citizen of the United States and more than twenty-one years of age, and resides at 2209 Maxfli Drive, Reno, Nevada 89523, in Washoe County, State of Nevada, and is personally acquainted with the hereinafter described mining claims situated in the Pioneer Mining District, Pinal County, Arizona, the location notices of which are recorded in the office of the County Recorder of said county as described below:

See Exhibit "A" attached

That the owner of said claims (10 "Guzman" placer claims) is Imerys Perlite USA, Inc., 150 E MAIN STE 320, FERNLEY, NV 89408, and that the enclosed "rental fees" of \$155.00 per 20.00 acres per placer for a total of \$2,945.00 (Two Thousand Nine Hundred Forty Five dollars) were paid by Imerys Perlite USA, Inc., for the purpose of complying with the laws of the United States pertaining to assessment of annual work, and that said claims are being held for the valuable mineral contained therein. This "rental fee" is required in accordance with the Act of October 5, 1992 (Public Law 102-381, 106 Stat. 1374, 1378-79) and is in lieu of the requirements for performing assessment work under 30 U.S.C. 28-28e and for filing an annual Affidavit of Labor with the proper office of the Bureau of Land Management as outlined under Section 314(a) and (c) of FLPMA and §3833.2.

These "rental fees" are being submitted to cover mining claims comprising a contiguous group.

DATED this 5 day of AUGUST, A.D., 2014

  
Michel Houseman

Subscribed and sworn before me this \_\_\_\_\_ day of \_\_\_\_\_, A.D., 2014

  
Notary Public

**CALIFORNIA JURAT WITH AFFIANT STATEMENT**  
**GOVERNMENT CODE § 8202**

- ☐ See Attached Document (Notary to cross out lines 1-6 below)  
☐ See Statement Below (Lines 1-6 to be completed only by document signer[s], *not* Notary)

RECEIVED  
BLM AZ STATE OFFICE  
2014 AUG 25 A 10:45  
PHOENIX, ARIZONA

\_\_\_\_\_  
Signature of Document Signer No. 1

\_\_\_\_\_  
Signature of Document Signer No. 2 (if any)

State of California

County of Santa Barbara

Subscribed and sworn to (or affirmed) before me

on this 5 day of August, 20 14,  
by \_\_\_\_\_  
Date Month Year

(1) Michel Heusema

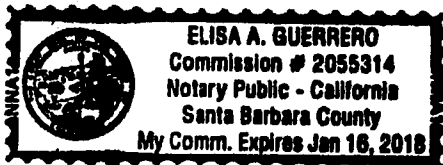
(2) \_\_\_\_\_

\_\_\_\_\_  
Name(s) of Signer(s)

proved to me on the basis of satisfactory evidence  
to be the person(s) who appeared before me.

Signature \_\_\_\_\_

\_\_\_\_\_  
Signature of Notary Public



Place Notary Seal Above

**OPTIONAL**

*Though this section is optional, completing this information can deter alteration of the document  
or fraudulent reattachment of this form to an unintended document.*

**Description of Attached Document**

Title or Type of Document: \_\_\_\_\_

Document Date: \_\_\_\_\_ Number of Pages: \_\_\_\_\_

Signer(s) Other Than Named Above: \_\_\_\_\_

See attached Affidavit of Rental Fee Payment

# EXHIBIT "A"

The following mining claims are located in Sections 8 & 16, T.2 S., R.12 E., Gila & Salt River Meridian, County of Pinal, State of Arizona and are duly recorded as indicated below, at the office of the County Recorder, Pinal County, Arizona:

<u>Placer Claim Name</u>	<u>Legal Description</u> <u>Section 8, T2S R12E</u>	<u>Acres</u>	<u>Date</u> <u>Located</u>	<u>Pinal County</u> <u>Book</u> <u>Page</u>	<u>BLM</u> <u>AMC#</u>
Black Eye	W½ SE¼ SE¼ NW¼, SW¼ SE¼ NW¼, W½ NW¼ SE¼ NW¼	20.10	06/26/65	423 121	AMC90407
Blueberry	NE¼ SE¼ NW¼, E½ NW¼ SE¼ NW¼	20.10	06/26/65	423 116	AMC90406
Dewdrop	E½ SW¼ NE¼ NW¼ N½ SW¼ NE¼	20.10	06/26/65	423 114	AMC90411
Divide	SE¼ SE¼ NW¼ SE¼, NE¼ NE¼ SW¼ SE¼, N½ NW¼ SE¼ SE¼, NW¼ NE¼ SE¼ SE¼, S½ SW¼ NE¼ SE¼, SW¼ SE¼ NE¼ SE¼	20.37	06/26/65	423 122	AMC90414
Havalina	W½ NE¼ NW¼ SE¼, SE¼ NW¼ NW¼ SE¼, N½ SE¼ NW¼ SE¼, SE¼ NE¼ NW¼ SE¼, SW¼ NW¼ NE¼ SE¼, NW¼ SW¼ NE¼ SE¼	20.40	06/26/65	423 117	AMC90408
Havalina No. 1	N½ NW¼ NW¼ SE¼, NE¼ NE¼ SW¼, E½ NW¼ NE¼ SW¼	20.20	06/26/65	423 118	AMC90409
Havalina No. 2	E½ SE¼ SE¼ NW¼, SW¼ SW¼ NE¼, W½ SE¼ SW¼ NE¼	20.15	06/26/65	423 120	AMC90410
I-DO-IT	E½ SE¼ SW¼ NE¼, NW¼ SE¼ NE¼, W½ SW¼ SE¼ NE¼	20.50	06/26/65	423 119	AMC90412
Look-Out-Wedge	NE¼ NE¼ NW¼ SE¼, N½ NW¼ NE¼ SE¼, SE¼ NW¼ NE¼ SE¼, W½ NE¼ NE¼ SE¼, NE¼ SW¼ NE¼ SE¼, NW¼ SE¼ NE¼ SE¼	20.40	06/26/65	423 123	AMC90413

90406  
to  
90414

<u>Placer Claim Name</u>	<u>Legal Description</u> <u>Section 16, T2S R12E</u>	<u>Acres</u>	<u>Date</u> <u>Located</u>	<u>Pinal County</u> <u>Book</u> <u>Page</u>	<u>BLM</u> <u>AMC#</u>
Self Protection	SW¼ NE¼ SW¼ NW¼, W½ SE¼ SW¼ NW¼, NW¼ NE¼ NW¼ SW¼, W½ E½ NE¼ SW¼ NW¼, E½ NW¼ NE¼ SW¼ NW¼, E½ SE¼ NW¼ SW¼ NW¼, E½ E½ SW¼ SW¼ NW¼, W½ NE¼ SE¼ SW¼ NW¼, E½ NE¼ NW¼ NW¼ SW¼	20.00	01/22/51	42 362	AMC89203

RECEIVED  
BLM AZ STATE OFFICE  
2014 AUG 25 AM 10:45  
PINAL COUNTY, ARIZONA

STATE OF ARIZONA

COUNTY OF PINAL

SS.

AFFIDAVIT OF RENTAL FEE PAYMENT

For the period  
September 1, 2014 to August 31, 2015

STATE OF CALIFORNIA

COUNTY OF SANTA BARBARA

SS.

RECEIVED  
BLM AZ STATE OFFICE  
2014 AUG 25 A 10:45  
PHOENIX, ARIZONA

Michel Houseman, being duly sworn, deposes and says that he is a citizen of the United States and more than twenty-one years of age, and resides at 2209 Maxfli Drive, Reno, Nevada 89523, in Washoe County, State of Nevada, and is personally acquainted with the hereinafter described millsite claims situated in the Pioneer Mining District, Pinal County, Arizona, the location notices of which are recorded in the office of the County Recorder of said county as described below:

See Exhibit "A" (7 pages) attached

That the owner of said claims (2 millsites and 135 lodes formerly known as the Nord claims) is Imerys Perlite USA, Inc., and that the enclosed "rental fees" of \$155.00 per claim for a total of \$21,235.00 (Twenty One Thousand Two Hundred Thirty Five dollars) were paid by Imerys Perlite USA, Inc., 150 E MAIN STE 320, FERNLEY, NV 89408, for the purpose of complying with the laws of the United States pertaining to assessment of annual work, and that said claims are being held for the purpose of mining (on lode claims) and milling (on millsites) perlite ore which is mined on our lode claims. This "rental fee" is required in accordance with the Act of October 5, 1992 (Public Law 102-381, 106 Stat. 1374, 1378-79) and is in lieu of the requirements for performing assessment work under 30 U.S.C. 28-28e and for filing an annual Affidavit of Labor with the proper office of the Bureau of Land Management as outlined under Section 314(a) and (c) of FLPMA and §3833.2.

DATED this 5 day of AUGUST, A.D., 2014

Michel Houseman  
Michel Houseman

Subscribed and sworn before me this \_\_\_\_\_ day of \_\_\_\_\_, A.D., 2014

See attached Swat  
Notary Public

**CALIFORNIA JURAT WITH AFFIANT STATEMENT**  
**GOVERNMENT CODE § 8202**

- ☐ See Attached Document (Notary to cross out lines 1-6 below)  
☐ See Statement Below (Lines 1-6 to be completed only by document signer[s], not Notary)

RECEIVED  
BLM AZ STATE OFFICE  
2014 AUG 25 A 10:55  
PHOENIX, ARIZONA

\_\_\_\_\_  
Signature of Document Signer No. 1

\_\_\_\_\_  
Signature of Document Signer No. 2 (if any)

State of California

County of Santa Barbara

Subscribed and sworn to (or affirmed) before me

on this 5 day of August, 20 14  
by Michel Houseman  
Date Month Year

(1) Michel Houseman

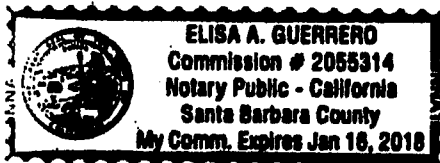
(2) \_\_\_\_\_  
Name(s) of Signer(s)

proved to me on the basis of satisfactory evidence  
to be the person(s) who appeared before me.

Signature

[Signature]

Signature of Notary Public



Place Notary Seal Above

**OPTIONAL**

Though this section is optional, completing this information can deter alteration of the document  
or fraudulent reattachment of this form to an unintended document.

**Description of Attached Document**

Title or Type of Document: \_\_\_\_\_

Document Date: \_\_\_\_\_ Number of Pages: \_\_\_\_\_

Signer(s) Other Than Named Above: \_\_\_\_\_

See attached Affidavit of Rental Fee Payment

EXHIBIT "A"  
(Page 1 of 7)

The following mining claims are located in Pinal County, State of Arizona, the location notices of which are recorded in the office of the County Recorder of said County as described below:

<u>Claim Name</u>	<u>Book/Docket</u>	<u>Page(s)</u>	<u>B.L.M. Serial #</u>
ROSEMARIE No. 6 (situate in Sec.8)	507	87	AMC 66079 + here 66086
Candy Rock Fraction lode (situate in Sec. 16)	1556	712-713	AMC 289764
Lucero millsite (situate in Sec. 4)	1786	558-559	AMC 319070
Cynthia & John millsite (situate in Sec. 4)	993	426-427	AMC 94571

All claims are located in T.2 S., R.12 E., G. & S.R.M.

RECEIVED  
BLM AZ STATE OFFICE  
2014 AUG 25 A 10:46  
PHOENIX, ARIZONA

## EXHIBIT "A", cont'd...

(Page 2 of 7)

The following lode mining claims are located in Secs. 8 & 9, T.2 S., R.12 E., Gila & Salt River Meridian, County of Pinal, State of Arizona:

<u>Lode Claim Name</u>	<u>Recorded</u> <u>Book</u>	<u>Page</u>	<u>B.L.M. Serial #</u>
ROSEMARIE No. 1	500	414	AMC66078
Amended	507	86	
ROSEMARIE No. 7	500	420	AMC66080
Amended	507	88	
ROSEMARIE No. 8	500	421	AMC66081
Amended	507	89	
Amended	Doc. 1082-045		
ROSEMARIE No. 9	500	422	AMC66082
Amended	507	90	
ROSEMARIE No. 10	500	423	AMC66083
Amended	507	91	
ROSEMARIE No. 12	500	425	AMC66084
Amended	507	92	
Amended	Doc. 1082-047		
ROSEMARIE No. 13 EXCP	500	426	AMC66085
Amended	507	93	
ROSEMARIE No. 14	500	427	AMC66086
Amended	507	94	

RECEIVED  
BLM AZ STATE OFFICE  
2014 AUG 25 A 10:46  
PHOENIX, ARIZONA

## EXHIBIT "A", cont'd...

(Page 3 of 7)

The following mining claims are located in Secs. 27, 28, 32, 33 & 34, T.2 S., R.12 E., and Secs. 3 & 4, T.3 S., R12 E., Gila & Salt River Meridian, County of Pinal, State of Arizona:

<u>Lode Claim Name</u>	<u>Book</u>	<u>Page</u>	<u>B.L.M. Serial #</u>
Hal #1	1382	220-221	AMC259557
Hal #2	1382	222-223	AMC259558
Hal #3	1382	224-225	AMC259559
Hal #4	1382	226-227	AMC259560
Hal #5	1382	228-229	AMC259561
Hal #6	1382	230-231	AMC259562
Hal #7	1382	232-233	AMC259563
Hal #8	1382	234-235	AMC259564
Hal #9	1382	236-237	AMC259565
Hal #10	1382	238-239	AMC259566
Hal #11	1382	240-241	AMC259567
Hal #12	1382	242-243	AMC259568
Hal #13	1382	244-245	AMC259569
Hal #14	1382	246-247	AMC259570
Hal #15	1382	248-249	AMC259571
Hal #16	1382	250-251	AMC259572
Hal #17	1382	252-253	AMC259573
Hal #18	1382	254-255	AMC259574
Hal #19	1382	256-257	AMC259575
Hal #20	1382	258-259	AMC259576
Hal #21	1382	260-261	AMC259577
Hal #22	1382	262-263	AMC259578
Hal #23	1382	264-265	AMC259579
Hal #24	1382	266-267	AMC259580
Hal #25	1382	268-269	AMC259581
Hal #26	1382	270-271	AMC259582
Hal #27	1382	272-273	AMC259583
Hal #28	1832	274-275	AMC259584
Hal #29	1382	276-277	AMC259585
Hal #30	1382	278-279	AMC259586
Hal #31	1382	280-281	AMC259587
Hal #32	1382	282-283	AMC259588
Hal #33	1382	284-285	AMC259589
Hal #34	1382	286-287	AMC259590
Hal #35	1382	288-289	AMC259591
Hal #36	1382	290-291	AMC259592
Tekoa #9	1382	410-411	AMC259652
Tekoa #10	1382	412-413	AMC259653
Tekoa #11	1382	414-415	AMC259654
Tekoa #12	1382	416-417	AMC259655
Tekoa #13	1382	418-419	AMC259656

RECEIVED  
BLM AZ STATE OFFICE  
2014 AUG 25 A 10:46  
PHOENIX, ARIZONA



EXHIBIT "A", cont'd...  
(Page 4 of 7)

The following mining claims are located in Sec. 16, 17 & 20, T.2 S., R.12 E., Gila & Salt River Meridian, County of Pinal, State of Arizona:

<u>Lode Claim Name</u>	<u>Book</u>	<u>Recorded</u> <u>Page</u>	<u>B.L.M. Serial #</u>
Magic #1	1382	292-293	AMC259593
Magic #2	1382	294-295	AMC259594
Magic #3	1382	296-297	AMC259595
Magic #4	1382	298-299	AMC259596
Magic #5	1382	300-301	AMC259597
Magic #6	1382	302-303	AMC259598
Magic #7	1382	304-305	AMC259599
Magic #8	1382	306-307	AMC259600
Magic #9	1382	308-309	AMC259601
Magic #10	1382	310-311	AMC259602
Magic #11	1382	312-313	AMC259603
Magic #12	1382	314-315	AMC259604
Magic #13	1382	316-317	AMC259605
Magic #14	1382	318-319	AMC259606
Magic #15	1382	320-321	AMC259607
Magic #23	1382	336-337	AMC259615
Magic #24	1382	338-339	AMC259616
Magic #25	1382	340-341	AMC259617
Magic #26	1382	342-343	AMC259618
Magic #27	1556	710-711	AMC289765

RECEIVED  
BLM AZ STATE OFFICE  
2014 AUG 25 A 10:46  
PHOENIX, ARIZONA

**EXHIBIT "A", cont'd...**  
(Page 5 of 7)

The following mining claims are located in Sec. 12, T.2 S., R.11 E. and Secs. 7 & 8, T.2 S., R.12 E., Gila & Salt River Meridian, County of Pinal, State of Arizona:

<u>Lode Claim Name</u>	<u>Book</u>	<u>Recorded</u> <u>Page</u>	<u>B.L.M. Serial #</u>
Seattle #1	1382	344-345	AMC259619
Seattle #2	1382	346-347	AMC259620
Seattle #3	1382	348-349	AMC259621
Seattle #4	1382	350-351	AMC259622
Seattle #5	1382	352-353	AMC259623
Seattle #6	1382	354-355	AMC259624
Seattle #7	1382	356-357	AMC259625
Seattle #8	1382	358-359	AMC259626
Seattle #9	1382	360-361	AMC259627
Seattle #10	1382	362-363	AMC259628
Seattle #11	1382	364-365	AMC259629
Seattle #12	1382	366-367	AMC259630
Seattle #13	1382	368-369	AMC259631
Seattle #14	1382	370-371	AMC259632
Seattle #15	1382	372-373	AMC259633
Seattle #16	1382	374-375	AMC259634
Seattle #17	1382	376-377	AMC259635
Seattle #18	1382	378-379	AMC259636
Seattle #19	1382	380-381	AMC259637
Seattle #20	1382	382-383	AMC259638
Seattle #21	1382	384-385	AMC259639
Seattle #22	1382	386-387	AMC259640
Seattle #23	1382	388-389	AMC259641
Seattle #24	1382	390-391	AMC259642
Seattle #25	1382	392-393	<u>AMC259643</u>

RECEIVED  
BLM AZ STATE OFFICE  
2014 AUG 25 A 10:46  
PHOENIX, ARIZONA

**EXHIBIT "A", cont'd...**

(Page 6 of 7)

The following mining claims are located in Secs. 8, 17 and 18, T.2 S., R.12 E., Gila & Salt River Meridian, County of Pinal, State of Arizona:

<u>Lode Claim Name</u>	<u>Recorded</u>		<u>B.L.M. Serial #</u>
	<u>Book</u>	<u>Page</u>	
Sil-Flo No. 1	1420	465-466	AMC265778
Sil-Flo No. 2	1420	467-468	AMC265779
Sil-Flo No. 3	1420	469-470	AMC265780
Sil-Flo No. 4	1420	471-472	AMC265781
Sil-Flo No. 5	1420	473-474	AMC265782
Sil-Flo No. 6	1420	475-476	AMC265783
Sil-Flo No. 7	1420	477-478	AMC265784
Sil-Flo No. 8	1420	479-480	AMC265785
Sil-Flo No. 9	1420	481-482	AMC265786
Sil-Flo No. 10	1420	483-484	AMC265787
Sil-Flo No. 11	1420	485-486	AMC265788
Sil-Flo No. 12	1420	487-488	AMC265789
Sil-Flo No. 13	1420	489-490	AMC265790
Sil-Flo No. 14	1420	491-492	AMC265791
Sil-Flo No. 15	1420	493-494	AMC265792
Sil-Flo No. 16	1420	495-496	AMC265793
Sil-Flo No. 17	1420	497-498	AMC265794
Sil-Flo No. 18	1420	499-500	AMC265795

RECEIVED  
BLM AZ STATE OFFICE  
2014 AUG 25 A 10:46  
PHOENIX, ARIZONA

**EXHIBIT "A", cont'd...**  
(Page 7 of 7)

The following mining claims are located in Secs. 15, 16, 21 and 22, T.2 S., R.12 E., Gila & Salt River Meridian, County of Pinal, State of Arizona:

<u>Lode Claim Name</u>	<u>Recorded</u>		<u>B.L.M. Serial #</u>
	<u>Book</u>	<u>Page</u>	
Sil-Flo No. 19	1420	501-502	AMC265796
Sil-Flo No. 20	1420	503-504	AMC265797
Sil-Flo No. 21	1420	505-506	AMC265798
Sil-Flo No. 22	1420	507-508	AMC265799
Sil-Flo No. 23	1420	509-510	AMC265800
Sil-Flo No. 24	1420	511-512	AMC265801
Sil-Flo No. 25	1420	513-514	AMC265802
Sil-Flo No. 26	1420	515-516	AMC265803
Sil-Flo No. 27	1420	517-518	AMC265804
Sil-Flo No. 28	1420	519-520	AMC265805
Sil-Flo No. 29	1420	521-522	AMC265806
Sil-Flo No. 30	1420	523-524	AMC265807
Sil-Flo No. 31	1420	525-526	AMC265808
Sil-Flo No. 32	1420	527-528	AMC265809
Sil-Flo No. 33	1420	529-530	AMC265810
Sil-Flo No. 34	1420	531-532	AMC265811
Sil-Flo No. 35	1420	533-534	AMC265812
Sil-Flo No. 36	1396	458-459	AMC262396
Amended	1420	535-536	
Sil-Flo No. 37	1396	460-461	AMC262397
Amended	1420	537-538	
Volcano No. 12R	1396	462-463	AMC262398
Amended	1420	539-540	
(Amended name – Sil Flo No. 38)			
Sil-Flo No. 39	1420	541-542	AMC265813

RECEIVED  
BLM AZ STATE OFFICE  
2014 AUG 25 A 10:46  
PINAL COUNTY, ARIZONA

STATE OF ARIZONA

COUNTY OF PINAL

SS.

AFFIDAVIT OF RENTAL FEE PAYMENT

For the period  
September 1, 2014 to August 31, 2015

RECEIVED  
BLM AZ STATE OFFICE  
2014 AUG 25 A 10:46  
PHOENIX, ARIZONA

STATE OF CALIFORNIA

COUNTY OF SANTA BARBARA

SS.

Michel Houseman, being duly sworn, deposes and says that he is a citizen of the United States and more than twenty-one years of age, and resides at 2209 Maxfli Drive, Reno, Nevada 89523, in Washoe County, State of Nevada, and is personally acquainted with the hereinafter described mining claims situated in the Pioneer Mining District, Pinal County, Arizona, the location notices of which are recorded in the office of the County Recorder of said county as described below:

See Exhibit "A" attached

That the owner of said claims (7 "Guzman" lode claims) is Imerys Perlite USA, Inc., 150 E MAIN STE 320, FERNLEY, NV 89408, and that the enclosed "rental fees" of \$155.00 per claim for a total of \$1085.00 (One Thousand Eighty Five dollars) were paid by Imerys Perlite USA, Inc., for the purpose of complying with the laws of the United States pertaining to assessment of annual work, and that said claims are being held for the valuable mineral contained therein. This "rental fee" is required in accordance with the Act of October 5, 1992 (Public Law 102-381, 106 Stat. 1374, 1378-79) and is in lieu of the requirements for performing assessment work under 30 U.S.C. 28-28e and for filing an annual Affidavit of Labor with the proper office of the Bureau of Land Management as outlined under Section 314(a) and (c) of FLPMA and §3833.2.

These "rental fees" are being submitted to cover mining claims comprising a contiguous group.

DATED this 5 day of AUGUST, A.D., 2014

M. Houseman  
Michel Houseman

Subscribed and sworn before me this \_\_\_\_\_ day of \_\_\_\_\_, A.D., 2014

See attached Trust  
Notary Public

**CALIFORNIA JURAT WITH AFFIANT STATEMENT**  
**GOVERNMENT CODE § 8202**

- ☐ See Attached Document (Notary to cross out lines 1-6 below)  
☐ See Statement Below (Lines 1-6 to be completed only by document signer[s], *not* Notary)

RECEIVED  
BLM AZ STATE OFFICE  
2014 AUG 25 A 10:46  
PHOENIX, ARIZONA

\_\_\_\_\_  
Signature of Document Signer No. 1

State of California

County of Santa Barbara

\_\_\_\_\_  
Signature of Document Signer No. 2 (if any)

Subscribed and sworn to (or affirmed) before me

on this 5 day of August, 2014  
by Michel Hausman  
Date Month Year

(1) Michel Hausman

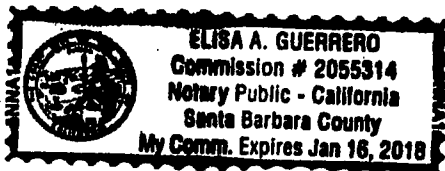
(2) \_\_\_\_\_

Name(s) of Signer(s)

proved to me on the basis of satisfactory evidence  
to be the person(s) who appeared before me.

Signature \_\_\_\_\_

Signature of Notary Public



Place Notary Seal Above

**OPTIONAL**

Though this section is optional, completing this information can deter alteration of the document  
or fraudulent reattachment of this form to an unintended document.

**Description of Attached Document**

Title or Type of Document: \_\_\_\_\_

Document Date: \_\_\_\_\_ Number of Pages: \_\_\_\_\_

Signer(s) Other Than Named Above: \_\_\_\_\_

See attached AFF. Stmt of Rental Fee Payment

# EXHIBIT "A"

The following mining claims are located in Sections 8 & 9, T.2 S., R.12 E., Gila & Salt River Meridian, County of Pinal, State of Arizona and are duly recorded as indicated below, at the office of the County Recorder, Pinal County, Arizona:

<u>Lode Name</u>	<u>Book</u>	<u>Page(s)</u>	<u>B.L.M. Serial #</u>	<u>Location Date</u>
I-DO-IT	53	414	AMC87677	4/13/45
Amended	443	89		
2 <sup>nd</sup> Amended	1618	373-374		
LA CHOLLA	54	119	AMC87678	12/17/45
Amended	1618	375-376		
HAVALINA No. 2	53	428	AMC87679	6/04/45
Amended	443	88		
2 <sup>nd</sup> Amended	1618	381-382		
HAVALINA	53	427	AMC87680	4/11/45
Amended	1618	379-380		
ATOMIC BOMB	54	43	AMC87683	11/13/45
Amended	1618	377-378		
CRUZALITE	438	246	AMC87684	11/04/65
Amended	1618	387-388		
MARKIE'S FRACTION	267	500	AMC87685	5/01/60
Amended	1618	389-390		

RECEIVED  
BLM AZ STATE OFFICE  
2014 AUG 25 A 10:46  
PHOENIX, ARIZONA

STATE OF ARIZONA )  
 )  
COUNTY OF MARICOPA )

SS.

\*\*\*\*\*

AFFIDAVIT OF RENTAL FEE PAYMENT  
For the period  
September 1, 2014 to August 31, 2015

RECEIVED  
BLM AZ STATE OFFICE  
2014 AUG 25 A 10:46  
PHOENIX, ARIZONA

STATE OF CALIFORNIA )  
 )  
COUNTY OF SANTA BARBARA )

SS.


Michel Houseman, being duly sworn, deposes and says that he is a citizen of the United States and more than twenty-one years of age, and resides at 2209 Maxfli Drive, Reno, Nevada 89523, in Washoe County, State of Nevada, and is personally acquainted with the hereinafter described mining claims situated in the location notices of which are recorded in the office of the County Recorder of said county as described below:

See Exhibit "A" attached

That the owner of said claims (28 "Desert" lode mining claims) is Michel D. Houseman., 150 E MAIN ST STE 320, FERNLEY NV 89408-7713, and that the enclosed "rental fees" of \$155.00 per claim for a total of \$4340.00 (Four Thousand Three Hundred Forty dollars) were paid by Imerys Perlite USA, Inc., for the purpose of complying with the laws of the United States pertaining to assessment of annual work, and that said claims are being held for the valuable mineral contained therein. This "rental fee" is required in accordance with the Act of October 5, 1992 (Public Law 102-381, 106 Stat. 1374, 1378-79) and is in lieu of the requirements for performing assessment work under 30 U.S.C. 28-28e and for filing an annual Affidavit of Labor with the proper office of the Bureau of Land Management as outlined under Section 314(a) and (c) of FLPMA and §3833.2.

These "rental fees" are being submitted to cover mining claims comprising a contiguous group.

DATED this 5 day of AUGUST, A.D., 2014

  
Michel Houseman

Subscribed and sworn before me this \_\_\_\_\_ day of \_\_\_\_\_, A.D., 2014

See attached Sworn  
Notary Public



**CALIFORNIA JURAT WITH AFFIANT STATEMENT**  
**GOVERNMENT CODE § 8202**

- ☐ See Attached Document (Notary to cross out lines 1-6 below)  
☐ See Statement Below (Lines 1-6 to be completed only by document signer[s], not Notary)

RECEIVED  
BLM AZ STATE OFFICE  
2014 AUG 25 A 10:46  
PHOENIX, ARIZONA

\_\_\_\_\_  
Signature of Document Signer No. 1

State of California

County of Santa Barbara

\_\_\_\_\_  
Signature of Document Signer No. 2 (if any)

Subscribed and sworn to (or affirmed) before me

on this 5 day of August, 20 14  
by Michel Houseman  
Date Month Year

(1) Michel Houseman

(2) \_\_\_\_\_

\_\_\_\_\_  
Name(s) of Signer(s)

proved to me on the basis of satisfactory evidence  
to be the person(s) who appeared before me.

Signature \_\_\_\_\_

\_\_\_\_\_  
Signature of Notary Public



Place Notary Seal Above

**OPTIONAL**

Though this section is optional, completing this information can deter alteration of the document  
or fraudulent reattachment of this form to an unintended document.

**Description of Attached Document**

Title or Type of Document: \_\_\_\_\_

Document Date: \_\_\_\_\_ Number of Pages: \_\_\_\_\_

Signer(s) Other Than Named Above: \_\_\_\_\_

© 2013 National Notary Association • www.NationalNotary.org • 1-800-US NOTARY (1-800-876-6827) Item #5910

See attached Affidavit of Rental Fee Payment

# EXHIBIT "A"

The following mining claims are located in Sections 3, 34 & 35, T.6 & 7 N., R.1 W., Gila & Salt River Meridian, County of Maricopa, State of Arizona and are duly recorded as indicated below, at the offices of the County Recorder for Maricopa and Yavapai Counties as applicable:

<u>AMC Number</u>	<u>Co. Docket No.</u>	<u>Claim Name</u>	<u>TWP</u>	<u>RNG</u>	<u>SEC</u>	<u>Loc Date</u>
AMC414922	2012-0293823	Desert No. 01	7N	1W	34	3/9/12
AMC414923	2012-0293824	Desert No. 02	7N	1W	34	3/9/12
AMC414924	2012-0293825	Desert No. 03	7N	1W	34	3/8/12
AMC414925	2012-0293826	Desert No. 04	7N	1W	34	3/9/12
AMC414926	2012-0293827	Desert No. 05	7N	1W	34	3/7/12
AMC414927	2012-0293828	Desert No. 06	7N	1W	34	3/7/12
AMC414928	2012-0293829	Desert No. 07	7N	1W	34/35	3/8/12
AMC414929	2012-0293830	Desert No. 08	7N	1W	35	3/8/12
AMC414930	2012-0293831	Desert No. 09	7N	1W	35	3/8/12
AMC414931	2012-0293832	Desert No. 10	7N	1W	35	3/8/12
AMC414932	2012-0293833	Desert No. 11	6N	1W	3	3/9/12
AMC414933	2012-0293834	Desert No. 12	6N	1W	3	3/9/12
AMC414934	2012-0293835	Desert No. 13	6N	1W	3	3/9/12
AMC414935	2012-0293836	Desert No. 14	6N	1W	3	3/9/12
AMC414936	2012-0293837	Desert No. 15	6N	1W	3	3/7/12
AMC414937	2012-0293838	Desert No. 16	6N	1W	3	3/7/12
AMC414938	2012-0293839	Desert No. 21	6N	1W	3	3/10/12
AMC414939	2012-0293840	Desert No. 22	6N	1W	3	3/10/12
AMC414940	2012-0293841	Desert No. 23	6N	1W	3	3/10/12
AMC414941	2012-0293842	Desert No. 24	6N	1W	3	3/10/12
AMC414942	2012-0293843	Desert No. 25	6N	1W	3	3/10/12
AMC414943	2012-0293844	Desert No. 26	6N	1W	3	3/10/12
AMC414944	2012-0293845	Desert No. 31	6N	1W	3	3/10/12
AMC414945	2012-0293846	Desert No. 32	6N	1W	3	3/10/12
AMC414946	2012-0293847	Desert No. 33	6N	1W	3	3/10/12
AMC414947	2012-0293848	Desert No. 34	6N	1W	3	3/10/12
AMC414948	2012-0293849	Desert No. 35	6N	1W	3	3/10/12
AMC414949	2012-0293850	Desert No. 36	6N	1W	3	3/10/12

RECEIVED  
BLM AZ STATE OFFICE  
2012 AUG 25 A 10:47  
PHOENIX, ARIZONA

STATE OF ARIZONA )  
 )  
COUNTY OF YAVAPAI ) SS.

\*\*\*\*\*

AFFIDAVIT OF RENTAL FEE PAYMENT  
For the period  
September 1, 2014 to August 31, 2015

RECEIVED  
BLM AZ STATE OFFICE  
2014 AUG 25 A 10:47  
PHOENIX, ARIZONA

STATE OF CALIFORNIA )  
 )  
COUNTY OF SANTA BARBARA ) SS.

Michel Houseman, being duly sworn, deposes and says that he is a citizen of the United States and more than twenty-one years of age, and resides at 2209 Maxfli Drive, Reno, Nevada 89523, in Washoe County, State of Nevada, and is personally acquainted with the hereinafter described mining claims situated in the Red Picacho Mining District, Yavapai County, Arizona, the location notices of which are recorded in the office of the County Recorder of said county as described below:

See Exhibit "A" attached

That the owner of said claims (9 "Desert" lode claims) is Michel D. Houseman, 150 E MAIN ST STE 320, FERNLEY, NV 89408-7713, and that the enclosed "rental fees" of \$155.00 per claim for a total of \$1395.00 (One Thousand Three Hundred Ninety Five dollars) were paid by Imerys Perlite USA, Inc., for the purpose of complying with the laws of the United States pertaining to assessment of annual work, and that said claims are being held for the valuable mineral contained therein. This "rental fee" is required in accordance with the Act of October 5, 1992 (Public Law 102-381, 106 Stat. 1374, 1378-79) and is in lieu of the requirements for performing assessment work under 30 U.S.C. 28-28e and for filing an annual Affidavit of Labor with the proper office of the Bureau of Land Management as outlined under Section 314(a) and (c) of FLPMA and §3833.2.

These "rental fees" are being submitted to cover mining claims comprising a contiguous group.

DATED this 5 day of August, A.D., 2014

  
Michel Houseman

Subscribed and sworn before me this \_\_\_\_\_ day of \_\_\_\_\_, A.D., 2014

See attached Trust  
Notary Public

**CALIFORNIA JURAT WITH AFFIANT STATEMENT**  
**GOVERNMENT CODE § 8202**

- ☐ See Attached Document (Notary to cross out lines 1-6 below)  
☐ See Statement Below (Lines 1-6 to be completed only by document signer[s], not Notary)

RECEIVED  
BLM AZ STATE OFFICE:  
2014 AUG 25 A 10:47  
PHOENIX, ARIZONA

\_\_\_\_\_  
Signature of Document Signer No. 1

State of California

County of Santa Barbara

\_\_\_\_\_  
Signature of Document Signer No. 2 (if any)

Subscribed and sworn to (or affirmed) before me

on this 5 day of August, 2014  
by Michel Hausman  
Date Month Year

(1) Michel Hausman

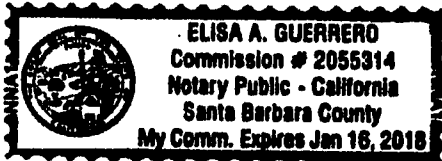
(2) \_\_\_\_\_

Name(s) of Signer(s)

proved to me on the basis of satisfactory evidence  
to be the person(s) who appeared before me.

Signature [Signature]

Signature of Notary Public



Place Notary Seal Above

**OPTIONAL**

Though this section is optional, completing this information can deter alteration of the document  
or fraudulent reattachment of this form to an unintended document.

**Description of Attached Document**

Title or Type of Document: \_\_\_\_\_

Document Date: \_\_\_\_\_ Number of Pages: \_\_\_\_\_

Signer(s) Other Than Named Above: \_\_\_\_\_

See attached AFFIDAVIT of Rental Fee Payment

# EXHIBIT "A"

The following mining claims are located in Sections 34 & 35, T.7 N., R.1 W., Gila & Salt River Meridian, County of Yavapai, State of Arizona and are duly recorded as indicated below, at the office of the County Recorder, Yavapai County, Arizona.

<u>AMC Number</u>	<u>Claim Name</u>	<u>Co. Docket No.</u>	<u>Book</u>	<u>Page</u>	<u>TWP</u>	<u>RNG</u>	<u>SEC</u>
AMC414923	Desert No. 2	2012-0019249	4873	144	7N	1W	34
AMC414924	Desert No. 3	2012-0019250	4873	145	7N	1W	34
AMC414925	Desert No. 4	2012-0019251	4873	146	7N	1W	34
AMC414926	Desert No. 5	2012-0019252	4873	147	7N	1W	34
AMC414927	Desert No. 6	2012-0019253	4873	148	7N	1W	34
AMC414928	Desert No. 7	2012-0019254	4873	149	7N	1W	34 & 35
AMC414929	Desert No. 8	2012-0019255	4873	150	7N	1W	35
AMC414930	Desert No. 9	2012-0019256	4873	151	7N	1W	35
AMC414931	Desert No. 10	2012-0019257	4873	152	7N	1W	35

*Duplicates*

RECEIVED  
BLM AZ STATE OFFICE  
2014 AUG 25 A 10:47  
PHOENIX, ARIZONA

**United States Department of the Interior**  
**Bureau of Land Management**  
 LANDS/RECREATION & PLANNING  
 ONE N CENTRAL AVE  
 PHOENIX, AZ 85004 -2203  
 Phone: 602-417-9200

Receipt

No: 3112923

<b>Transaction #:</b> 3204644	
<b>Date of Transaction:</b> 08/26/2014	
<b>CUSTOMER:</b>	
	IMERY'S PERLITE USA INC 150 E MAIN ST SUITE 320 FERNLEY, NV 89408-7708 US

LINE #	QTY	DESCRIPTION	REMARKS	UNIT PRICE	TOTAL
1	1.00	LOCATABLE MINERALS / MINING CLAIMS-NOT NEW-UNADJUD, ONE AUTH NO. ONLY / MINING CLAIM MONEY RECEIVED CASES: AMC66077/\$31620.00	MAINT FEE PYMNT (195) 2015	- n/a -	31620.00
<b>TOTAL:</b>					<b>\$31,620.00</b>

PAYMENT INFORMATION			
1	AMOUNT:	31620.00	POSTMARKED: 08/22/2014
	TYPE:	CHECK	RECEIVED: 08/25/2014
	CHECK NO:	600012331	
	NAME:	IMERY'S FILTRATION MINERALS INC 1732 N 1ST ST STE 450 SAN JOSE CA 95112 US	

<b>REMARKS</b>

This receipt was generated by the automated BLM Collections and Billing System and is a paper representation of a portion of the official electronic record contained therein.

IMERY'S

2014 Maintenance Fee.

Lead Files

AMC 259557

414922

245404

301847

321062

87677

90404

89202

66076

303417

317479

289764

319070

94569

265778

262396



Imerys Filtration Minerals, Inc.  
150 East Main Street  
Suite 320  
Fernley, NV 89408  
Tel: 775-835-6266  
Fax: 775-835-6550

August 7, 2013

U.S. Department of the Interior  
Bureau of Land Management  
Attn: Public Room  
222 N. Central Avenue  
Phoenix, AZ 85004

To Whom it May Concern:

Enclosed are six (6) "Affidavit of Rental Fee Payment" for the period September 1, 2013 to August 31, 2014 with Exhibits "A" attached. These Affidavits pertain to the claims of Imerys Perlite USA, Inc. as follows:

Harborlite - 2 lodes, 1 mill site  
Bobbie Jo - 10 lodes  
Guzman - 10 placers  
Nord - 135 lodes, 2 mill sites  
Guzman - 7 Lode claims  
Desert - 28 Lode claims

We are enclosing our check in the amount of \$28,560.00 representing the fee for filing based on 2013 Maintenance fees for these 195 claims. Please acknowledge receipt of these rental fees.

Sincerely,  
IMERYS FILTRATION MINERALS, INC.

A handwritten signature in black ink, appearing to read "Michel Houseman".

Michel Houseman  
Manager, Mine Planning & Exploration

Enclosures

NO. OF CLAIMS 195  
AMOUNT \$28,560.00  
RECEIPT NO. 2838405  
INIT. ASA

\*\* BLM-ASO \*\*

ENTERED  
AUG 23 2013  
BY: TS

RECEIVED  
BLM AZ STATE OFFICE  
2013 AUG 16 A 10:01  
PHOENIX, ARIZONA



STATE OF ARIZONA )  
 )  
COUNTY OF MARICOPA ) SS.

AFFIDAVIT OF RENTAL FEE PAYMENT  
For the period  
September 1, 2013 to August 31, 2014

RECEIVED  
BLM AZ STATE OFFICE  
2013 AUG 16 A 10:02  
PHOENIX, ARIZONA

STATE OF CALIFORNIA )  
 )  
COUNTY OF SANTA BARBARA ) SS.

Michel Houseman, being duly sworn, deposes and says that he is a citizen of the United States and more than twenty-one years of age, and resides at 2209 Maxfli Drive, Reno, Nevada 89523, in Washoe County, State of Nevada, and is personally acquainted with the hereinafter described mining claims situated in the location notices of which are recorded in the office of the County Recorder of said county as described below:

See Exhibit "A" attached

That the owner of said claims (28 "Desert" lode mining claims) is Michel D. Houseman., 150 E MAIN ST STE 320, FERNLEY NV 89408-7713, and that the enclosed "rental fees" of \$140.00 per claim for a total of \$3920.00 (Three Thousand Nine Hundred Twenty dollars) were paid by Imerys Perlite USA, Inc., for the purpose of complying with the laws of the United States pertaining to assessment of annual work, and that said claims are being held for the valuable mineral contained therein. This "rental fee" is required in accordance with the Act of October 5, 1992 (Public Law 102-381, 106 Stat. 1374, 1378-79) and is in lieu of the requirements for performing assessment work under 30 U.S.C. 28-28e and for filing an annual Affidavit of Labor with the proper office of the Bureau of Land Management as outlined under Section 314(a) and (c) of FLPMA and §3833.2.


These "rental fees" are being submitted to cover mining claims comprising a contiguous group.

DATED this 13 day of Aug, A.D., 2013

Michel Houseman  
Michel Houseman

Subscribed and sworn before me this 13 day of Aug, A.D., 2013

Frankie Bethune  
Notary Public



Reptile  
on last  
pg -

RECEIVED  
BLMAZ STATE OFFICE  
JUN 16 1977  
BHQENIX, ARIZONA

STATE OF ARIZONA )  
 )  
COUNTY OF PINAL ) SS.

AFFIDAVIT OF RENTAL FEE PAYMENT  
For the period  
September 1, 2013 to August 31, 2014

RECEIVED  
BLM AZ STATE OFFICE  
2013 AUG 16 A 10:02  
PHOENIX, ARIZONA

STATE OF CALIFORNIA )  
 )  
COUNTY OF SANTA BARBARA ) SS.

Michel Houseman, being duly sworn, deposes and says that he is a citizen of the United States and more than twenty-one years of age, and resides at 2209 Maxfli Drive, Reno, Nevada 89523, in Washoe County, State of Nevada, and is personally acquainted with the hereinafter described mining claims situated in the Pioneer Mining District, Pinal County, Arizona, the location notices of which are recorded in the office of the County Recorder of said county as described below:

See Exhibit "A" attached


That the owner of said claims (10 lode claims) is Imerys Perlite USA, Inc, and that the enclosed "rental fees" of \$140.00 per claim for a total of \$1,400.00 (One Thousand Four Hundred dollars) were paid by Imerys Perlite USA, Inc., 150 E MAIN STE 320, FERNLEY, NV 89408, for the purpose of complying with the laws of the United States pertaining to assessment of annual work, and that said claims are being held for the valuable mineral contained therein. This "rental fee" is required in accordance with the Act of October 5, 1992 (Public Law 102-381, 106 Stat. 1374, 1378-79) and is in lieu of the requirements for performing assessment work under 30 U.S.C. 28-28e and for filing an annual Affidavit of Labor with the proper office of the Bureau of Land Management as outlined under Section 314(a) and (c) of FLPMA and §3833.2.

These "rental fees" are being submitted to cover mining claims comprising a contiguous group.

DATED this 13 day of Aug., A.D., 2013

Michel Houseman  
Michel Houseman

Subscribed and sworn before me this 13 day of Aug, A.D., 2013



Frankie Bethune  
Notary Public

## EXHIBIT "A"

<u>Lode Claim Name</u>	<u>Loc. Date</u>	<u>Book</u>	<u>Pinal County</u>		<u>B.L.M. Data</u>		<u>Locator</u>
			<u>Page(s)</u>	<u>Filing Date</u>	<u>Serial No.</u>	<u>Date</u>	
Bobbie Jo Perlite No. 1 Amended	10/6/85 1/11/90	1314 1651	459-60 501-02	10/7/85 1/15/90	A MC 245404	11/4/85 2/8/90	Thomas Williams
Bobbie Jo Perlite No. 2 Amended	10/6/85 1/11/90	1314 1651	457-58 503-04	10/7/85 1/15/90	A MC 245405	11/4/85 2/8/90	Thomas Williams
Bobbie Jo Perlite No. 3	10/6/85	1314	455-56	10/7/85	A MC 245406	11/4/85	Thomas Williams
Bobbie Jo Perlite No. 4	10/12/85	1315	788-89	10/15/85	A MC 245407	11/4/85	Thomas Williams
Bobbie Jo Perlite No. 5	10/12/85	1315	790-91	10/15/85	A MC 245408	11/4/85	Thomas Williams
Bobbie Jo Perlite No. 6	10/12/85	1315	792-93	10/15/85	A MC 245409	11/4/85	Thomas Williams
Bobbie Jo Perlite No. 7	10/12/85	1315	796-97	10/15/85	A MC 245410	11/4/85	Thomas Williams
Bobbie Jo Perlite No. 8	10/12/85	1315	794-95	10/15/85	A MC 245411	11/4/85	Thomas Williams
B J No. 9	2/10/90	1657	523-24	2/20/90	A MC 301847	3/2/90	Lewis Williams
B J No. 10	4/8/92	1817	118-19	4/9/92	A MC 321062	4/30/92	Lewis Williams

RECEIVED  
BLM AZ STATE OFFICE  
2013 AUG 16 A 10:02  
PHOENIX, ARIZONA

STATE OF ARIZONA )  
 )  
COUNTY OF PINAL ) SS.

AFFIDAVIT OF RENTAL FEE PAYMENT  
For the period  
September 1, 2013 to August 31, 2014

RECEIVED  
BLM AZ STATE OFFICE  
2013 AUG 16 A 10:02  
PHOENIX, ARIZONA

STATE OF CALIFORNIA )  
 )  
COUNTY OF SANTA BARBARA ) SS.

Michel Houseman, being duly sworn, deposes and says that he is a citizen of the United States and more than twenty-one years of age, and resides at 2209 Maxfli Drive, Reno, Nevada 89523, in Washoe County, State of Nevada, and is personally acquainted with the hereinafter described mining claims situated in the Pioneer Mining District, Pinal County, Arizona, the location notices of which are recorded in the office of the County Recorder of said county as described below:

See Exhibit "A" attached

That the owner of said claims (7 "Guzman" lode claims) is Imerys Perlite USA, Inc., 150 E MAIN STE 320, FERNLEY, NV 89408, and that the enclosed "rental fees" of \$140.00 per claim for a total of \$980.00 (Nine Hundred Eighty dollars) were paid by Imerys Perlite USA, Inc., for the purpose of complying with the laws of the United States pertaining to assessment of annual work, and that said claims are being held for the valuable mineral contained therein. This "rental fee" is required in accordance with the Act of October 5, 1992 (Public Law 102-381, 106 Stat. 1374, 1378-79) and is in lieu of the requirements for performing assessment work under 30 U.S.C. 28-28e and for filing an annual Affidavit of Labor with the proper office of the Bureau of Land Management as outlined under Section 314(a) and (c) of FLPMA and §3833.2.

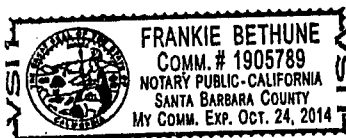
These "rental fees" are being submitted to cover mining claims comprising a contiguous group.

DATED this 13 day of Aug., A.D., 2013

Michel Houseman  
Michel Houseman

Subscribed and sworn before me this 13 day of Aug, A.D., 2013

Frankie Bethune  
Notary Public



## EXHIBIT "A"

The following mining claims are located in Sections 8 & 9, T.2 S., R.12 E., Gila & Salt River Meridian, County of Pinal, State of Arizona and are duly recorded as indicated below, at the office of the County Recorder, Pinal County, Arizona:

<u>Lode Name</u>	<u>Book</u>	<u>Page(s)</u>	<u>B.L.M. Serial #</u>	<u>Location Date</u>
I-DO-IT	53	414	A MC 87677	4/13/45
Amended	443	89		
2 <sup>nd</sup> Amended	1618	373-374		
LA CHOLLA	54	119	A MC 87678	12/17/45
Amended	1618	375-376		
HAVALINA No. 2	53	428	A MC 87679	6/04/45
Amended	443	88		
2 <sup>nd</sup> Amended	1618	381-382		
HAVALINA	53	427	A MC 87680	4/11/45
Amended	1618	379-380		
ATOMIC BOMB	54	43	A MC 87683	11/13/45
Amended	1618	377-378		
CRUZALITE	438	246	A MC 87684	11/04/65
Amended	1618	387-388		
MARKIE'S FRACTION	267	500	A MC 87685	5/01/60
Amended	1618	389-390		

RECEIVED  
BLM AZ STATE OFFICE  
2013 AUG 16 A 10:02  
PHOENIX, ARIZONA

STATE OF ARIZONA )  
 )  
COUNTY OF PINAL ) SS.

AFFIDAVIT OF RENTAL FEE PAYMENT

For the period  
September 1, 2013 to August 31, 2014

STATE OF CALIFORNIA )  
 )  
COUNTY OF SANTA BARBARA ) SS.

RECEIVED  
BLM AZ STATE OFFICE  
2013 AUG 16 A 10:00  
PHOENIX, ARIZONA

Michel Houseman, being duly sworn, deposes and says that he is a citizen of the United States and more than twenty-one years of age, and resides at 2209 Maxfli Drive, Reno, Nevada 89523, in Washoe County, State of Nevada, and is personally acquainted with the hereinafter described mining claims situated in the Pioneer Mining District, Pinal County, Arizona, the location notices of which are recorded in the office of the County Recorder of said county as described below:

See Exhibit "A" attached

That the owner of said claims (10 "Guzman" placer claims) is Imerys Perlite USA, Inc., 150 E MAIN STE 320, FERNLEY, NV 89408, and that the enclosed "rental fees" of \$140.00 per 20 acres per placer for a total of \$2,660.00 (Two Thousand Six Hundred Sixty dollars) were paid by Imerys Perlite USA, Inc., for the purpose of complying with the laws of the United States pertaining to assessment of annual work, and that said claims are being held for the valuable mineral contained therein. This "rental fee" is required in accordance with the Act of October 5, 1992 (Public Law 102-381, 106 Stat. 1374, 1378-79) and is in lieu of the requirements for performing assessment work under 30 U.S.C. 28-28e and for filing an annual Affidavit of Labor with the proper office of the Bureau of Land Management as outlined under Section 314(a) and (c) of FLPMA and §3833.2.

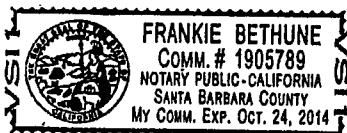
These "rental fees" are being submitted to cover mining claims comprising a contiguous group.

DATED this 13 day of Aug, A.D., 2013

Michel Houseman  
Michel Houseman

Subscribed and sworn before me this 13 day of Aug, A.D., 2013

Frankie Bethune  
Notary Public



## EXHIBIT "A"

The following mining claims are located in Sections 8 & 16, T.2 S., R.12 E., Gila & Salt River Meridian, County of Pinal, State of Arizona and are duly recorded as indicated below, at the office of the County Recorder, Pinal County, Arizona:

<u>Placer Claim Name</u>	<u>Legal Description</u> <u>Section 8, T2S R12E</u>	<u>Date</u> <u>Located</u>	<u>Pinal County</u> <u>Book</u> <u>Page</u>	<u>BLM</u> <u>AMC#</u>
Black Eye	W½ SE¼ SE¼ NW¼, SW¼ SE¼ NW¼, W½ NW¼ SE¼ NW¼	6/26/65	423 121	90407
Blueberry	NE¼ SE¼ NW¼, E½ NW¼ SE¼ NW¼ E½ SW¼ NE¼ NW¼	6/26/65	423 116	90406
Dewdrop	N½ SW¼ NE¼	6/26/65	423 114	90411
Divide	SE¼ SE¼ NW¼ SE¼, NE¼ NE¼ SW¼ SE¼, N½ NW¼ SE¼ SE¼, NW¼ NE¼ SE¼ SE¼, S½ SW¼ NE¼ SE¼, SW¼ SE¼ NE¼ SE¼	6/26/65	423 122	90414
Havalina	W½ NE¼ NW¼ SE¼, SE¼ NW¼ NW¼ SE¼, N½ SE¼ NW¼ SE¼, SE¼ NE¼ NW¼ SE¼, SW¼ NW¼ NE¼ SE¼, NW¼ SW¼ NE¼ SE¼	6/26/65	423 117	90408
Havalina No. 1	N½ NW¼ NW¼ SE¼, NE¼ NE¼ SW¼, E½ NW¼ NE¼ SW¼	6/26/65	423 118	90409
Havalina No. 2	E½ SE¼ SE¼ NW¼, SW¼ SW¼ NE¼, W½ SE¼ SW¼ NE¼	6/26/65	423 120	90410
I-DO-IT	E½ SE¼ SW¼ NE¼, NW¼ SE¼ NE¼, W½ SW¼ SE¼ NE¼	6/26/65	423 119	90412
Look-Out-Wedge	NE¼ NE¼ NW¼ SE¼, N½ NW¼ NE¼ SE¼, SE¼ NW¼ NE¼ SE¼, W½ NE¼ NE¼ SE¼, NE¼ SW¼ NE¼ SE¼, NW¼ SE¼ NE¼ SE¼	6/26/65	423 123	90413
<u>Section 16, T2S R12E</u>				
Self Protection	SW¼ NE¼ SW¼ NW¼, W½ SE¼ SW¼ NW¼, NW¼ NE¼ NW¼ SW¼, W½ E½ NE¼ SW¼ NW¼, E½ NW¼ NE¼ SW¼ NW¼, E½ SE¼ NW¼ SW¼ NW¼, E½ E½ SW¼ SW¼ NW¼, W½ NE¼ SE¼ SW¼ NW¼, E½ NE¼ NW¼ NW¼ SW¼	1/22/51	42 362	89203

RECEIVED  
BLM AZ STATE OFFICE  
2013 AUG 16 A 10:03  
PHOENIX, ARIZONA



STATE OF ARIZONA )  
 )  
COUNTY OF PINAL ) SS.

\*\*\*\*\*

AFFIDAVIT OF RENTAL FEE PAYMENT  
For the period  
September 1, 2013 to August 31, 2014

STATE OF CALIFORNIA )  
 )  
COUNTY OF SANTA BARBARA ) SS.

RECEIVED  
BLM AZ STATE OFFICE  
2013 AUG 16 AM 10:03  
PHOENIX, ARIZONA

Michel Houseman, being duly sworn, deposes and says that he is a citizen of the United States and more than twenty-one years of age, and resides at 2209 Maxfli Drive, Reno, Nevada 89523, in Washoe County, State of Nevada, and is personally acquainted with the hereinafter described mining claims situated in the Pioneer Mining District, Pinal County, Arizona, the location notices of which are recorded in the office of the County Recorder of said county as described below:

See Exhibit "A" attached

That the owner of said claims (2 lode claims and 1 millsite) is Imerys Perlite USA, Inc., and that the enclosed "rental fees" of \$140.00 per claim for a total of \$420.00 (Four Hundred Twenty dollars) were paid by Imerys Perlite USA, Inc., 150 E MAIN STE 320, FERNLEY NV, 89408, for the purpose of complying with the laws of the United States pertaining to assessment of annual work, and that said lode claims are being held for the valuable mineral contained therein and the millsite for the purpose of enhancing a fines containment area in conjunction with the mining operation. This "rental fee" is required in accordance with the Act of October 5, 1992 (Public Law 102-381, 106 Stat. 1374, 1378-79) and is in lieu of the requirements for performing assessment work under 30 U.S.C. 28-28e and for filing an annual Affidavit of Labor with the proper office of the Bureau of Land Management as outlined under Section 314(a) and (c) of FLPMA and §3833.2.

DATED this 13 day of Aug, A.D., 2013

Michel Houseman  
Michel Houseman

Subscribed and sworn before me this 13 day of Aug, A.D., 2013

Frankie Bethune  
Notary Public




EXHIBIT "A"

The following mining claims are located in Secs. 4, 8 & 9, T.2 S., R.12 E., G. & S.R.M., Pioneer Mining District, Pinal County, State of Arizona, the Location Notices are recorded in the office of the County Recorder of said county as described below:

<u>Claim Name</u>	<u>Docket</u>	<u>Page(s)</u>	<u>B.L.M. Serial #</u>
FORGOTTEN WEDGE lode	374	545	A MC 66077
MARY T. FRACTION lode	1668	450-451	A MC 303417
HARBORLITE MILLSITE NO. 3A Amended	1781 1797	639-640 124-125	A MC 317479

RECEIVED  
BLM AZ STATE OFFICE  
2013 AUG 16 A 10:03  
PHOENIX, ARIZONA

STATE OF ARIZONA )  
 )  
COUNTY OF PINAL )

SS.

\*\*\*\*\*

AFFIDAVIT OF RENTAL FEE PAYMENT  
For the period  
September 1, 2013 to August 31, 2014

RECEIVED  
BLM AZ STATE OFFICE  
2013 AUG 16 A 10:03  
PHOENIX, ARIZONA

STATE OF CALIFORNIA )  
 )  
COUNTY OF SANTA BARBARA )

SS.

Michel Houseman, being duly sworn, deposes and says that he is a citizen of the United States and more than twenty-one years of age, and resides at 2209 Maxfli Drive, Reno, Nevada 89523, in Washoe County, State of Nevada, and is personally acquainted with the hereinafter described millsite claims situated in the Pioneer Mining District, Pinal County, Arizona, the location notices of which are recorded in the office of the County Recorder of said county as described below:

See Exhibit "A" (8 pages) attached

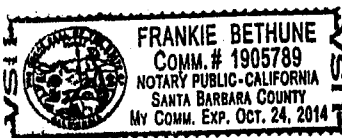
That the owner of said claims (2 millsites and 135 lodes formerly known as the Nord claims) is Imerys Perlite USA, Inc., and that the enclosed "rental fees" of \$140.00 per claim for a total of \$19,180.00 (Nineteen Thousand, One Hundred Eighty dollars) were paid by Imerys Perlite USA, Inc., 150 E MAIN STE 320, FERNLEY, NV 89408, for the purpose of complying with the laws of the United States pertaining to assessment of annual work, and that said claims are being held for the purpose of mining (on lode claims) and milling (on millsites) perlite ore which is mined on our lode claims. This "rental fee" is required in accordance with the Act of October 5, 1992 (Public Law 102-381, 106 Stat. 1374, 1378-79) and is in lieu of the requirements for performing assessment work under 30 U.S.C. 28-28e and for filing an annual Affidavit of Labor with the proper office of the Bureau of Land Management as outlined under Section 314(a) and (c) of FLPMA and §3833.2.

DATED this 13 day of Aug, A.D., 2013

Michel Houseman  
Michel Houseman

Subscribed and sworn before me this 13 day of August, A.D., 2013

Frankie Bethune  
Notary Public



## EXHIBIT "A"

(page 1)

The following mining claims are located in Pinal County, State of Arizona, the location notices of which are recorded in the office of the County Recorder of said County as described below:

<u>Claim Name</u>	<u>Book/Docket</u>	<u>Page(s)</u>	<u>B.L.M. Serial #</u>
ROSEMARIE No. 6 (situate in Sec.8)	507	87	A MC 66079
Candy Rock Fraction lode (situate in Sec. 16)	1556	712-713	A MC 289764
Lucero millsite (situate in Sec. 4)	1786	558-559	A MC 319070
Cynthia & John millsite (situate in Sec. 4)	993	426-427	A MC 94571

All claims are located in T.2 S., R.12 E., G. & S.R.M.

RECEIVED  
BLM AZ STATE OFFICE  
2013 AUG 16 A 10:03  
PHOENIX, ARIZONA

## EXHIBIT "A"

(pages 3 &amp; 4)

The following mining claims are located in Secs. 27, 28, 32, 33 & 34, T.2 S., R.12 E., and Secs. 3 & 4, T.3 S., R12 E., Gila & Salt River Meridian, County of Pinal, State of Arizona:

<u>Lode Claim Name</u>	<u>Book</u>	<u>Recorded</u> <u>Page</u>	<u>B.L.M. Serial #</u>
Hal #1	1382	220-221	A MC 259557
Hal #2	1382	222-223	A MC 259558
Hal #3	1382	224-225	A MC 259559
Hal #4	1382	226-227	A MC 259560
Hal #5	1382	228-229	A MC 259561
Hal #6	1382	230-231	A MC 259562
Hal #7	1382	232-233	A MC 259563
Hal #8	1382	234-235	A MC 259564
Hal #9	1382	236-237	A MC 259565
Hal #10	1382	238-239	A MC 259566
Hal #11	1382	240-241	A MC 259567
Hal #12	1382	242-243	A MC 259568
Hal #13	1382	244-245	A MC 259569
Hal #14	1382	246-247	A MC 259570
Hal #15	1382	248-249	A MC 259571
Hal #16	1382	250-251	A MC 259572
Hal #17	1382	252-253	A MC 259573
Hal #18	1382	254-255	A MC 259574
Hal #19	1382	256-257	A MC 259575
Hal #20	1382	258-259	A MC 259576
Hal #21	1382	260-261	A MC 259577
Hal #22	1382	262-263	A MC 259578
Hal #23	1382	264-265	A MC 259579
Hal #24	1382	266-267	A MC 259580
Hal #25	1382	268-269	A MC 259581

PHOENIX, ARIZONA

2013 AUG 16 A 10:03

RECEIVED  
BLM AZ STATE OFFICE

## EXHIBIT "A"

(page 2)

The following lode mining claims are located in Secs. 8 & 9, T.2 S., R.12 E., Gila & Salt River Meridian, County of Pinal, State of Arizona:

<u>Lode Claim Name</u>	<u>Recorded</u> <u>Book</u>	<u>Page</u>	<u>B.L.M. Serial #</u>
ROSEMARIE No. 1	500	414	A MC 66078
Amended	507	86	
ROSEMARIE No. 7	500	420	A MC 66080
Amended	507	88	
ROSEMARIE No. 8	500	421	A MC 66081
Amended	507	89	
Amended	Doc. 1082-045		
ROSEMARIE No. 9	500	422	A MC 66082
Amended	507	90	
ROSEMARIE No. 10	500	423	A MC 66083
Amended	507	91	
ROSEMARIE No. 12	500	425	A MC 66084
Amended	507	92	
Amended	Doc. 1082-047		
ROSEMARIE No. 13 EXCP	500	426	A MC 66085
Amended	507	93	
ROSEMARIE No. 14	500	427	A MC 66086
Amended	507	94	

RECEIVED  
BLM AZ STATE OFFICE  
2013 AUG 16 10:03  
PHOENIX, ARIZONA

## EXHIBIT "A"

(page 5)

The following mining claims are located in Sec. 16, 17 & 20, T.2 S., R.12 E., Gila & Salt River Meridian, County of Pinal, State of Arizona:

<u>Lode Claim Name</u>	<u>Book</u>	<u>Recorded</u> <u>Page</u>	<u>B.L.M. Serial #</u>
Magic #1	1382	292-293	A MC 259593
Magic #2	1382	294-295	A MC 259594
Magic #3	1382	296-297	A MC 259595
Magic #4	1382	298-299	A MC 259596
Magic #5	1382	300-301	A MC 259597
Magic #6	1382	302-303	A MC 259598
Magic #7	1382	304-305	A MC 259599
Magic #8	1382	306-307	A MC 259600
Magic #9	1382	308-309	A MC 259601
Magic #10	1382	310-311	A MC 259602
Magic #11	1382	312-313	A MC 259603
Magic #12	1382	314-315	A MC 259604
Magic #13	1382	316-317	A MC 259605
Magic #14	1382	318-319	A MC 259606
Magic #15	1382	320-321	A MC 259607
Magic #23	1382	336-337	A MC 259615
Magic #24	1382	338-339	A MC 259616
Magic #25	1382	340-341	A MC 259617
Magic #26	1382	342-343	A MC 259618
Magic #27	1556	710-711	A MC 289765

PHOENIX, ARIZONA

2013 AUG 16 A 10:03

RECEIVED  
BLM AZ STATE OFFICE

Hal #26	1382	270-271	A MC 259582
Hal #27	1382	272-273	A MC 259583
Hal #28	1832	274-275	A MC 259584
Hal #29	1382	276-277	A MC 259585
Hal #30	1382	278-279	A MC 259586
Hal #31	1382	280-281	A MC 259587
Hal #32	1382	282-283	A MC 259588
Hal #33	1382	284-285	A MC 259589
Hal #34	1382	286-287	A MC 259590
Hal #35	1382	288-289	A MC 259591
Hal #36	1382	290-291	A MC 259592
Tekoa #9	1382	410-411	A MC 259652
Tekoa #10	1382	412-413	A MC 259653
Tekoa #11	1382	414-415	A MC 259654
Tekoa #12	1382	416-417	A MC 259655
Tekoa #13	1382	418-419	A MC 259656

RECEIVED  
 BLM AZ STATE OFFICE  
 2013 AUG 16 A 10:03  
 PHOENIX, ARIZONA



## EXHIBIT "A"

(page 6)

The following mining claims are located in Sec. 12, T.2 S., R.11 E. and Secs. 7 & 8, T.2 S., R.12 E., Gila & Salt River Meridian, County of Pinal, State of Arizona:

<u>Lode Claim Name</u>	<u>Book</u>	<u>Recorded</u> <u>Page</u>	<u>B.L.M. Serial #</u>
Seattle #1	1382	344-345	A MC 259619
Seattle #2	1382	346-347	A MC 259620
Seattle #3	1382	348-349	A MC 259621
Seattle #4	1382	350-351	A MC 259622
Seattle #5	1382	352-353	A MC 259623
Seattle #6	1382	354-355	A MC 259624
Seattle #7	1382	356-357	A MC 259625
Seattle #8	1382	358-359	A MC 259626
Seattle #9	1382	360-361	A MC 259627
Seattle #10	1382	362-363	A MC 259628
Seattle #11	1382	364-365	A MC 259629
Seattle #12	1382	366-367	A MC 259630
Seattle #13	1382	368-369	A MC 259631
Seattle #14	1382	370-371	A MC 259632
Seattle #15	1382	372-373	A MC 259633
Seattle #16	1382	374-375	A MC 259634
Seattle #17	1382	376-377	A MC 259635
Seattle #18	1382	378-379	A MC 259636
Seattle #19	1382	380-381	A MC 259637
Seattle #20	1382	382-383	A MC 259638
Seattle #21	1382	384-385	A MC 259639
Seattle #22	1382	386-387	A MC 259640
Seattle #23	1382	388-389	A MC 259641
Seattle #24	1382	390-391	A MC 259642
Seattle #25	1382	392-393	A MC 259643

RECEIVED  
BLM AZ STATE OFFICE  
2013 AUG 16 A 10:03  
PHOENIX, ARIZONA

## EXHIBIT "A"

(page 7)

The following mining claims are located in Secs. 8, 17 and 18, T.2 S., R.12 E., Gila & Salt River Meridian, County of Pinal, State of Arizona:

<u>Lode Claim Name</u>	<u>Recorded</u>		<u>B.L.M. Serial #</u>
	<u>Book</u>	<u>Page</u>	
Sil-Flo No. 1	1420	465-466	A MC 265778
Sil-Flo No. 2	1420	467-468	A MC 265779
Sil-Flo No. 3	1420	469-470	A MC 265780
Sil-Flo No. 4	1420	471-472	A MC 265781
Sil-Flo No. 5	1420	473-474	A MC 265782
Sil-Flo No. 6	1420	475-476	A MC 265783
Sil-Flo No. 7	1420	477-478	A MC 265784
Sil-Flo No. 8	1420	479-480	A MC 265785
Sil-Flo No. 9	1420	481-482	A MC 265786
Sil-Flo No. 10	1420	483-484	A MC 265787
Sil-Flo No. 11	1420	485-486	A MC 265788
Sil-Flo No. 12	1420	487-488	A MC 265789
Sil-Flo No. 13	1420	489-490	A MC 265790
Sil-Flo No. 14	1420	491-492	A MC 265791
Sil-Flo No. 15	1420	493-494	A MC 265792
Sil-Flo No. 16	1420	495-496	A MC 265793
Sil-Flo No. 17	1420	497-498	A MC 265794
Sil-Flo No. 18	1420	499-500	A MC 265795

RECEIVED  
BLM AZ STATE OFFICE  
2013 AUG 16 A 10:03  
PHOENIX, ARIZONA

STATE OF ARIZONA )  
 )  
COUNTY OF YAVAPAI ) SS.

\*\*\*\*\*

AFFIDAVIT OF RENTAL FEE PAYMENT  
For the period  
September 1, 2013 to August 31, 2014

RECEIVED  
BLM AZ STATE OFFICE  
2013 AUG 16 A 10:03  
PHOENIX, ARIZONA

STATE OF CALIFORNIA )  
 )  
COUNTY OF SANTA BARBARA ) SS.

Michel Houseman, being duly sworn, deposes and says that he is a citizen of the United States and more than twenty-one years of age, and resides at 2209 Maxfli Drive, Reno, Nevada 89523, in Washoe County, State of Nevada, and is personally acquainted with the hereinafter described mining claims situated in the Red Picacho Mining District, Yavapai County, Arizona, the location notices of which are recorded in the office of the County Recorder of said county as described below:

See Exhibit "A" attached


That the owner of said claims (9 "Desert" lode claims) is Michel D. Houseman, 150 E MAIN ST STE 320, FERNLEY, NV 89408-7713, and that the enclosed "rental fees" of \$140.00 per claim for a total of \$1260.00 (One Thousand Two Hundred Sixty dollars) were paid by Imerys Perlite USA, Inc., for the purpose of complying with the laws of the United States pertaining to assessment of annual work, and that said claims are being held for the valuable mineral contained therein. This "rental fee" is required in accordance with the Act of October 5, 1992 (Public Law 102-381, 106 Stat. 1374, 1378-79) and is in lieu of the requirements for performing assessment work under 30 U.S.C. 28-28e and for filing an annual Affidavit of Labor with the proper office of the Bureau of Land Management as outlined under Section 314(a) and (c) of FLPMA and §3833.2.

These "rental fees" are being submitted to cover mining claims comprising a contiguous group.

DATED this 13 day of Aug., A.D., 2013

Michel Houseman  
Michel Houseman

Subscribed and sworn before me this 13 day of Aug, A.D., 2013



Frankie Bethune  
Notary Public

EXHIBIT "A"

(page 8)

The following mining claims are located in Secs. 15, 16, 21 and 22, T.2 S., R.12 E., Gila & Salt River Meridian, County of Pinal, State of Arizona:

<u>Lode Claim Name</u>	<u>Recorded</u> <u>Book</u>	<u>Page</u>	<u>B.L.M. Serial #</u>
Sil-Flo No. 19	1420	501-502	A MC 265796
Sil-Flo No. 20	1420	503-504	A MC 265797
Sil-Flo No. 21	1420	505-506	A MC 265798
Sil-Flo No. 22	1420	507-508	A MC 265799
Sil-Flo No. 23	1420	509-510	A MC 265800
Sil-Flo No. 24	1420	511-512	A MC 265801
Sil-Flo No. 25	1420	513-514	A MC 265802
Sil-Flo No. 26	1420	515-516	A MC 265803
Sil-Flo No. 27	1420	517-518	A MC 265804
Sil-Flo No. 28	1420	519-520	A MC 265805
Sil-Flo No. 29	1420	521-522	A MC 265806
Sil-Flo No. 30	1420	523-524	A MC 265807
Sil-Flo No. 31	1420	525-526	A MC 265808
Sil-Flo No. 32	1420	527-528	A MC 265809
Sil-Flo No. 33	1420	529-530	A MC 265810
Sil-Flo No. 34	1420	531-532	A MC 265811
Sil-Flo No. 35	1420	533-534	A MC 265812
Sil-Flo No. 36	1396	458-459	A MC 262396
Amended	1420	535-536	
Sil-Flo No. 37	1396	460-461	A MC 262397
Amended	1420	537-538	
Volcano No. 12R	1396	462-463	A MC 262398
Amended	1420	539-540	
(Amended name – Sil Flo No. 38)			
Sil-Flo No. 39	1420	541-542	A MC 265813

2013 AUG 16 A 10:03  
PHOENIX, ARIZONA

RECEIVED  
BLM AZ STATE OFFICE

# EXHIBIT "A"

The following mining claims are located in Sections 34 & 35, T.7 N., R.1 W., Gila & Salt River Meridian, County of Yavapai, State of Arizona and are duly recorded as indicated below, at the office of the County Recorder, Yavapai County, Arizona:

<u>Line</u>		<u>Claim / Site</u>						
<u>No.</u>	<u>AMC Number</u>	<u>Name</u>	<u>Co. Docket No.</u>	<u>Book</u>	<u>Page</u>	<u>TWP</u>	<u>RNG</u>	<u>SEC</u>
1	AMC414923	Desert No. 2	2012-0019249	4873	144	7N	1W	34
2	AMC414924	Desert No. 3	2012-0019250	4873	145	7N	1W	34
3	AMC414925	Desert No. 4	2012-0019251	4873	146	7N	1W	34
4	AMC414926	Desert No. 5	2012-0019252	4873	147	7N	1W	34
5	AMC414927	Desert No. 6	2012-0019253	4873	148	7N	1W	34
6	AMC414928	Desert No. 7	2012-0019254	4873	149	7N	1W	34 & 35
7	AMC414929	Desert No. 8	2012-0019255	4873	150	7N	1W	35
8	AMC414930	Desert No. 9	2012-0019256	4873	151	7N	1W	35
9	AMC414931	Desert No. 10	2012-0019257	4873	152	7N	1W	35

*Duplicate #'s  
on page #pg 3.*

RECEIVED  
BLM AZ STATE OFFICE  
2013 AUG 16 A 10:04  
PHOENIX, ARIZONA

**United States Department of the Interior**  
**Bureau of Land Management**  
 LANDS/RECREATION & PLANNING  
 ONE N CENTRAL AVE  
 PHOENIX, AZ 85004 -2203  
 Phone: 602-417-9200

Receipt

No: 2858405

<b>Transaction #:</b> 2944234	
<b>Date of Transaction:</b> 08/19/2013	
<b>CUSTOMER:</b>	
	IMERY'S MINERALS/IMERY'S MINERALS CALIFORNIA 150 E MAIN ST STE 320 FERNLEY, NV 89408-7713 US

LINE #	QTY	DESCRIPTION	REMARKS	UNIT PRICE	TOTAL
1	1.00	LOCATABLE MINERALS / MINING CLAIMS-NOT NEW-UNADJUD, ONE AUTH NO. ONLY / MINING CLAIM MONEY RECEIVED CASES: AMC414922/\$28560.00	MAINT FEE PYMNT (195) 2014	- n/a -	28560.00
<b>TOTAL:</b>					<b>\$28,560.00</b>

PAYMENT INFORMATION			
1	AMOUNT:	28560.00	POSTMARKED: 08/15/2013
	TYPE:	CHECK	RECEIVED: 08/16/2013
	CHECK NO:	6300017386	
	NAME:	IMERY'S 2500 MIGUELITO RD LOMPOC CA 93436 US	

REMARKS

This receipt was generated by the automated BLM Collections and Billing System and is a paper representation of a portion of the official electronic record contained therein.



Imerys Filtration Minerals  
150 East Main  
Suite 320  
Fernley, NV 89408  
Tel: 775-835-6266  
Fax: 775-836-6550

May 30, 2013

United States Department of the Interior  
Bureau of Land Management  
Arizona State Office  
One North Central Avenue, Suite 800  
Phoenix, AZ 8504-4427

Attn: Amy Thrower or Rebecca Heick


Please find attached a copy of your request for funds for the name change for our company, as well as a list of claims, a copy of the name change legal paperwork and a check for the required funds in the amount of \$1,560.00.

In addition, you asked specific information regarding the correct address we wish to use. The actual address for the Mine site is the Imerys Perlite USA, Inc., PO Drawer 60, Superior, AZ 85273.

Their assessment paperwork and other documentations are actually handled by another department/division of the same company, that is why you have the second address in Fernley, NV. From our perspective, it is much easier for us if you contact the Nevada office that you have on record for any questions regarding fees and filings.

If this does not answer your question adequately, please feel free to contact me directly at the number shown below so that we can facilitate this for you in any way possible.

Thank you for your assistance.

  
Jonna True, Consultant  
Imerys Reclamation and Land Management  
Cell: 559-824-4080

Enc.

156 claims in the name of Harborlite Corp.  
were transferred. 11 claims listed are not  
in the Harborlite Corp name and were not  
transferred. Only 156 transferred paid for.

Amc 87677  
Amc 90404  
Amc 89202  
Amc 289764  
66076  
94569  
319070  
259557  
265778  
262396  
303417  
317479

RECEIVED  
JUN 11 2013  
BUREAU OF LAND MANAGEMENT  
PHOENIX, AZ

6/27/13 AT

# Delaware

PAGE 1

*The First State*

I, JEFFREY W. BULLOCK, SECRETARY OF STATE OF THE STATE OF DELAWARE, DO HEREBY CERTIFY THE ATTACHED IS A TRUE AND CORRECT COPY OF THE CERTIFICATE OF AMENDMENT OF "HARBORLITE CORPORATION", CHANGING ITS NAME FROM "HARBORLITE CORPORATION" TO "IMERYS PERLITE USA, INC.", FILED IN THIS OFFICE ON THE TWENTY-FIFTH DAY OF JUNE, A.D. 2012, AT 5:17 O'CLOCK P.M.

A FILED COPY OF THIS CERTIFICATE HAS BEEN FORWARDED TO THE NEW CASTLE COUNTY RECORDER OF DEEDS.


AND I DO HEREBY FURTHER CERTIFY THAT THE EFFECTIVE DATE OF THE AFORESAID CERTIFICATE OF AMENDMENT IS THE THIRTIETH DAY OF JUNE, A.D. 2012, AT 11:59 O'CLOCK P.M.



2315502 8100

120774668

You may verify this certificate online  
at [corp.delaware.gov/authver.shtml](http://corp.delaware.gov/authver.shtml)

  
Jeffrey W. Bullock, Secretary of State  
AUTHENTICATION: 9669726

DATE: 06-26-12

RECEIVED  
JUN 27 2012  
NEW CASTLE COUNTY  
RECORDER OF DEEDS



**CERTIFICATE OF AMENDMENT  
TO THE  
CERTIFICATE OF INCORPORATION  
OF  
HARBORLITE CORPORATION**

Harborlite Corporation, a corporation organized and existing under and by virtue of the Delaware General Corporation Law (the "Corporation"), does hereby certify:

1. That on June 22, 2012, the Board of Directors of the Corporation adopted resolutions setting forth a proposed amendment to the Certificate of Incorporation of the Corporation, declaring said amendment to be advisable and submitting the proposed amendment to the sole stockholder of the Corporation for its consideration and approval. The proposed amendment is as follows:

NOW, THEREFORE, BE IT RESOLVED, that the Certificate of Incorporation of the Corporation be amended by deleting Article First thereof in its entirety and replacing it with a new Article First to read as follows:

**"FIRST:** The name of the Corporation is Imerys Perlite USA, Inc."

2. That thereafter on June 22, 2012, said amendment was duly adopted by written consent of the sole stockholder of the Corporation in accordance with the provisions of Sections 228 and 242 of the Delaware General Corporation Law.

3. The amendment will be effective at 11:59 p.m. local time on June 30, 2012.

*[Signature on following page]*

RECEIVED  
JUN 25 2012  
DELAWARE  
DIVISION OF CORPORATIONS

State of Delaware  
Secretary of State  
Division of Corporations  
Delivered 05:47 PM 06/25/2012  
FILED 05:17 PM 06/25/2012  
SRV 120774668 - 2315502 FILE

IN WITNESS WHEREOF, Harborlite Corporation has caused this Certificate of Amendment to be signed by a duly authorized officer this 22nd day of June, 2012.

HARBORLITE CORPORATION

By: Susan B. Radcliffe  
Susan B. Radcliffe  
Assistant Secretary

RECEIVED  
JUN 21 2012  
HARBORLITE CORPORATION



# United States Department of the Interior

BUREAU OF LAND MANAGEMENT

Arizona State Office

One North Central Avenue, Suite 800

Phoenix, Arizona 85004-4427

[www.blm.gov/az/](http://www.blm.gov/az/)



**MAY 22 2013**

In Reply Refer To:  
3800 (9310) AT

CERTIFIED MAIL – RETURN RECEIPT REQUESTED No. 7012 3050 0001 1019 5009

Imerys Perlite USA, Incorporated  
150 East Main Street, Suite 320  
Fernley, Nevada 89408

To Whom It May Concern:

We received your letter and documentation showing that Harborlite Corporation legally changed its name to Imerys Perlite USA, Incorporated. Your letter requested that the Bureau of Land Management (BLM) update our records to reflect the name change.

In order to process the name change as requested, we require that you submit a list of the claims that will be affected and a \$10 processing fee per claim. BLM records currently show 156 claims in the name of Harborlite Corporation.

Also, please verify the correct address you wish to use. The letter we received says "please note the new return address above," but that address, the one used for this letter, is for Imerys Filtration Minerals, Incorporated. The address shown on the maintenance fee payment documents for Imerys Perlite USA, Incorporated is PO Box 960, Superior, Arizona 85273.

If additional information is required, please contact Amy Thrower at 602-417-9334.

Rebecca Heick  
Group Administrator  
Lands and Minerals

RECEIVED  
MAY 22 2013  
BUREAU OF LAND MANAGEMENT  
PHOENIX, ARIZONA

## EXHIBIT "A"

<u>Lode Claim Name</u>	<u>Loc. Date</u>	<u>Book</u>	<u>Pinal County</u>		<u>B.L.M. Data</u>		<u>Locator</u>
			<u>Page(s)</u>	<u>Filing Date</u>	<u>Serial No.</u>	<u>Date</u>	
Bobbie Jo Perlite No. 1 Amended	10/6/85 1/11/90	1314 1651	459-60 501-02	10/7/85 1/15/90	A MC 245404	11/4/85 2/8/90	Thomas Williams
Bobbie Jo Perlite No. 2 Amended	10/6/85 1/11/90	1314 1651	457-58 503-04	10/7/85 1/15/90	A MC 245405	11/4/85 2/8/90	Thomas Williams
Bobbie Jo Perlite No. 3	10/6/85	1314	455-56	10/7/85	A MC 245406	11/4/85	Thomas Williams
Bobbie Jo Perlite No. 4	10/12/85	1315	788-89	10/15/85	A MC 245407	11/4/85	Thomas Williams
Bobbie Jo Perlite No. 5	10/12/85	1315	790-91	10/15/85	A MC 245408	11/4/85	Thomas Williams
Bobbie Jo Perlite No. 6	10/12/85	1315	792-93	10/15/85	A MC 245409	11/4/85	Thomas Williams
Bobbie Jo Perlite No. 7	10/12/85	1315	796-97	10/15/85	A MC 245410	11/4/85	Thomas Williams
Bobbie Jo Perlite No. 8	10/12/85	1315	794-95	10/15/85	A MC 245411	11/4/85	Thomas Williams
B J No. 9	2/10/90	1657	523-24	2/20/90	A MC 301847	3/2/90	Lewis Williams
B J No. 10	4/8/92	1817	118-19	4/9/92	A MC 321062	4/30/92	Lewis Williams

These 10 claims not owned by  
Harborlite Corp and not transferred.  
No money was received for these  
claims. AT 6/27/13

RECEIVED  
JUL 11 1991  
BUREAU OF LAND MANAGEMENT  
DENVER, COLORADO

# EXHIBIT "A"

The following mining claims are located in Secs. 4, 8 & 9, T.2 S., R.12 E., G. & S.R.M., Pioneer Mining District, Pinal County, State of Arizona, the Location Notices are recorded in the office of the County Recorder of said county as described below:

<u>Claim Name</u>	<u>Docket</u>	<u>Page(s)</u>	<u>B.L.M. Serial #</u>
FORGOTTEN WEDGE lode	374	545	A MC 66077
MARY T. FRACTION lode	1668	450-451	A MC 303417
HARBORLITE MILLSITE NO. 3A Amended	1781 1797	639-640 124-125	A MC 317479

RECORDED  
INDEXED  
FILED

## EXHIBIT "A"

The following mining claims are located in Sections 8 & 9, T.2 S., R.12 E., Gila & Salt River Meridian, County of Pinal, State of Arizona and are duly recorded as indicated below, at the office of the County Recorder, Pinal County, Arizona:

<u>Lode Name</u>	<u>Book</u>	<u>Page(s)</u>	<u>B.L.M. Serial #</u>	<u>Location Date</u>
I-DO-IT	53	414	A MC 87677	4/13/45
Amended	443	89		
2 <sup>nd</sup> Amended	1618	373-374		
LA CHOLLA	54	119	A MC 87678	12/17/45
Amended	1618	375-376		
HAVALINA No. 2	53	428	A MC 87679	6/04/45
Amended	443	88		
2 <sup>nd</sup> Amended	1618	381-382		
HAVALINA	53	427	A MC 87680	4/11/45
Amended	1618	379-380		
ATOMIC BOMB	54	43	A MC 87683	11/13/45
Amended	1618	377-378		
CRUZALITE	438	246	A MC 87684	11/04/65
Amended	1618	387-388		
MARKIE'S FRACTION	267	500	A MC 87685	5/01/60
Amended	1618	389-390		

RECORDED  
JUN 11 1965  
PINAL COUNTY, ARIZONA

## EXHIBIT "A"

The following mining claims are located in Sections 8 & 16, T.2 S., R.12 E., Gila & Salt River Meridian, County of Pinal, State of Arizona and are duly recorded as indicated below, at the office of the County Recorder, Pinal County, Arizona:

<u>Placer Claim Name</u>	<u>Legal Description</u> <u>Section 8, T2S R12E</u>	<u>Date</u> <u>Located</u>	<u>Pinal County</u> <u>Book</u> <u>Page</u>	<u>BLM</u> <u>AMC#</u>
Black Eye	W $\frac{1}{2}$ SE $\frac{1}{4}$ SE $\frac{1}{4}$ NW $\frac{1}{4}$ , SW $\frac{1}{4}$ SE $\frac{1}{4}$ NW $\frac{1}{4}$ , W $\frac{1}{2}$ NW $\frac{1}{4}$ SE $\frac{1}{4}$ NW $\frac{1}{4}$	6/26/65	423 121	90407
Blueberry	NE $\frac{1}{4}$ SE $\frac{1}{4}$ NW $\frac{1}{4}$ , E $\frac{1}{2}$ NW $\frac{1}{4}$ SE $\frac{1}{4}$ NW $\frac{1}{4}$ E $\frac{1}{2}$ SW $\frac{1}{4}$ NE $\frac{1}{4}$ NW $\frac{1}{4}$	6/26/65	423 116	90406
Dewdrop	N $\frac{1}{2}$ SW $\frac{1}{4}$ NE $\frac{1}{4}$	6/26/65	423 114	90411
Divide	SE $\frac{1}{4}$ SE $\frac{1}{4}$ NW $\frac{1}{4}$ SE $\frac{1}{4}$ , NE $\frac{1}{4}$ NE $\frac{1}{4}$ SW $\frac{1}{4}$ SE $\frac{1}{4}$ , N $\frac{1}{2}$ NW $\frac{1}{4}$ SE $\frac{1}{4}$ SE $\frac{1}{4}$ , NW $\frac{1}{4}$ NE $\frac{1}{4}$ SE $\frac{1}{4}$ SE $\frac{1}{4}$ , S $\frac{1}{2}$ SW $\frac{1}{4}$ NE $\frac{1}{4}$ SE $\frac{1}{4}$ , SW $\frac{1}{4}$ SE $\frac{1}{4}$ NE $\frac{1}{4}$ SE $\frac{1}{4}$	6/26/65	423 122	90414
Havalina	W $\frac{1}{2}$ NE $\frac{1}{4}$ NW $\frac{1}{4}$ SE $\frac{1}{4}$ , SE $\frac{1}{4}$ NW $\frac{1}{4}$ NW $\frac{1}{4}$ SE $\frac{1}{4}$ , N $\frac{1}{2}$ SE $\frac{1}{4}$ NW $\frac{1}{4}$ SE $\frac{1}{4}$ , SE $\frac{1}{4}$ NE $\frac{1}{4}$ NW $\frac{1}{4}$ SE $\frac{1}{4}$ , SW $\frac{1}{4}$ NW $\frac{1}{4}$ NE $\frac{1}{4}$ SE $\frac{1}{4}$ , NW $\frac{1}{4}$ SW $\frac{1}{4}$ NE $\frac{1}{4}$ SE $\frac{1}{4}$	6/26/65	423 117	90408
Havalina No. 1	N $\frac{1}{2}$ NW $\frac{1}{4}$ NW $\frac{1}{4}$ SE $\frac{1}{4}$ , NE $\frac{1}{4}$ NE $\frac{1}{4}$ SW $\frac{1}{4}$ , E $\frac{1}{2}$ NW $\frac{1}{4}$ NE $\frac{1}{4}$ SW $\frac{1}{4}$	6/26/65	423 118	90409
Havalina No. 2	E $\frac{1}{2}$ SE $\frac{1}{4}$ SE $\frac{1}{4}$ NW $\frac{1}{4}$ , SW $\frac{1}{4}$ SW $\frac{1}{4}$ NE $\frac{1}{4}$ , W $\frac{1}{2}$ SE $\frac{1}{4}$ SW $\frac{1}{4}$ NE $\frac{1}{4}$	6/26/65	423 120	90410
I-DO-IT	E $\frac{1}{2}$ SE $\frac{1}{4}$ SW $\frac{1}{4}$ NE $\frac{1}{4}$ , NW $\frac{1}{4}$ SE $\frac{1}{4}$ NE $\frac{1}{4}$ , W $\frac{1}{2}$ SW $\frac{1}{4}$ SE $\frac{1}{4}$ NE $\frac{1}{4}$	6/26/65	423 119	90412
Look-Out-Wedge	NE $\frac{1}{4}$ NE $\frac{1}{4}$ NW $\frac{1}{4}$ SE $\frac{1}{4}$ , N $\frac{1}{2}$ NW $\frac{1}{4}$ NE $\frac{1}{4}$ SE $\frac{1}{4}$ , SE $\frac{1}{4}$ NW $\frac{1}{4}$ NE $\frac{1}{4}$ SE $\frac{1}{4}$ , W $\frac{1}{2}$ NE $\frac{1}{4}$ NE $\frac{1}{4}$ SE $\frac{1}{4}$ , NE $\frac{1}{4}$ SW $\frac{1}{4}$ NE $\frac{1}{4}$ SE $\frac{1}{4}$ , NW $\frac{1}{4}$ SE $\frac{1}{4}$ NE $\frac{1}{4}$ SE $\frac{1}{4}$	6/26/65	423 123	90413
<u>Section 16, T2S R12E</u>				
Self Protection	SW $\frac{1}{4}$ NE $\frac{1}{4}$ SW $\frac{1}{4}$ NW $\frac{1}{4}$ , W $\frac{1}{2}$ SE $\frac{1}{4}$ SW $\frac{1}{4}$ NW $\frac{1}{4}$ , NW $\frac{1}{4}$ NE $\frac{1}{4}$ NW $\frac{1}{4}$ SW $\frac{1}{4}$ , W $\frac{1}{2}$ E $\frac{1}{2}$ NE $\frac{1}{4}$ SW $\frac{1}{4}$ NW $\frac{1}{4}$ , E $\frac{1}{2}$ NW $\frac{1}{4}$ NE $\frac{1}{4}$ SW $\frac{1}{4}$ NW $\frac{1}{4}$ , E $\frac{1}{2}$ SE $\frac{1}{4}$ NW $\frac{1}{4}$ SW $\frac{1}{4}$ NW $\frac{1}{4}$ , E $\frac{1}{2}$ E $\frac{1}{2}$ SW $\frac{1}{4}$ SW $\frac{1}{4}$ NW $\frac{1}{4}$ , W $\frac{1}{2}$ NE $\frac{1}{4}$ SE $\frac{1}{4}$ SW $\frac{1}{4}$ NW $\frac{1}{4}$ , E $\frac{1}{2}$ NE $\frac{1}{4}$ NW $\frac{1}{4}$ NW $\frac{1}{4}$ SW $\frac{1}{4}$	1/22/51	42 362	89203

## EXHIBIT "A"

(page 1)

The following mining claims are located in Pinal County, State of Arizona, the location notices of which are recorded in the office of the County Recorder of said County as described below:

<u>Claim Name</u>	<u>Book/Docket</u>	<u>Page(s)</u>	<u>B.L.M. Serial #</u>
ROSEMARIE No. 6 Exception lode (situate in Sec.8)	507	87	A MC 66079
Candy Rock Fraction lode (situate in Sec. 16)	1556	712-713	A MC 289764
Lucero millsite (situate in Sec. 4)	1786	558-559	A MC 319070
Cynthia & John millsite (situate in Sec. 4)	993	426-427	A MC 94571

All claims are located in T.2 S., R.12 E., G. & S.R.M.

RECORDED  
INDEXED  
FEB 10 1981  
PINAL COUNTY, ARIZONA

42



## EXHIBIT "A"

(page 2)

The following lode mining claims are located in Secs. 8 & 9, T.2 S., R.12 E., Gila & Salt River Meridian, County of Pinal, State of Arizona:

<u>Lode Claim Name</u>	<u>Recorded</u> <u>Book</u>	<u>Page</u>	<u>B.L.M. Serial #</u>
ROSEMARIE No. 1 Exception Amended	500 507	414 86	A MC 66078
ROSEMARIE No. 7 Exception Amended	500 507	420 88	A MC 66080
ROSEMARIE No. 8 Exception Amended Amended	500 507 Doc. 1082-045	421 89	A MC 66081
ROSEMARIE No. 9 Exception Amended	500 507	422 90	A MC 66082
ROSEMARIE No. 10 Exception Amended	500 507	423 91	A MC 66083
ROSEMARIE No. 12 Exception Amended Amended	500 507 Doc. 1082-047	425 92	A MC 66084
ROSEMARIE No. 13 Exception Amended	500 507	426 93	A MC 66085
ROSEMARIE No. 14 Exception Amended	500 507	427 94	A MC 66086

## EXHIBIT "A"

(pages 3 &amp; 4)

The following mining claims are located in Secs. 27, 28, 32, 33 & 34, T.2 S., R.12 E., and Secs. 3 & 4, T.3 S., R12 E., Gila & Salt River Meridian, County of Pinal, State of Arizona:

<u>Lode Claim Name</u>	<u>Book</u>	<u>Recorded</u> <u>Page</u>	<u>B.L.M. Serial #</u>
Hal #1	1382	220-221	A MC 259557
Hal #2	1382	222-223	A MC 259558
Hal #3	1382	224-225	A MC 259559
Hal #4	1382	226-227	A MC 259560
Hal #5	1382	228-229	A MC 259561
Hal #6	1382	230-231	A MC 259562
Hal #7	1382	232-233	A MC 259563
Hal #8	1382	234-235	A MC 259564
Hal #9	1382	236-237	A MC 259565
Hal #10	1382	238-239	A MC 259566
Hal #11	1382	240-241	A MC 259567
Hal #12	1382	242-243	A MC 259568
Hal #13	1382	244-245	A MC 259569
Hal #14	1382	246-247	A MC 259570
Hal #15	1382	248-249	A MC 259571
Hal #16	1382	250-251	A MC 259572
Hal #17	1382	252-253	A MC 259573
Hal #18	1382	254-255	A MC 259574
Hal #19	1382	256-257	A MC 259575
Hal #20	1382	258-259	A MC 259576
Hal #21	1382	260-261	A MC 259577
Hal #22	1382	262-263	A MC 259578
Hal #23	1382	264-265	A MC 259579
Hal #24	1382	266-267	A MC 259580
Hal #25	1382	268-269	A MC 259581

RECEIVED  
JUN 11 11 32 AM '09  
PINAL, ARIZONA

Hal #26	1382	270-271	MC 259582
Hal #27	1382	272-273	A MC 259583
Hal #28	1832	274-275	A MC 259584
Hal #29	1382	276-277	A MC 259585
Hal #30	1382	278-279	A MC 259586
Hal #31	1382	280-281	A MC 259587
Hal #32	1382	282-283	A MC 259588
Hal #33	1382	284-285	A MC 259589
Hal #34	1382	286-287	A MC 259590
Hal #35	1382	288-289	A MC 259591
Hal #36	1382	290-291	A MC 259592
Tekoa #9	1382	410-411	A MC 259652
Tekoa #10	1382	412-413	A MC 259653
Tekoa #11	1382	414-415	A MC 259654
Tekoa #12	1382	416-417	A MC 259655
Tekoa #13	1382	418-419	A MC 259656

2020-11-11  
 2020-11-11  
 2020-11-11

## EXHIBIT "A"

(page 5)

The following mining claims are located in Sec. 16, 17 & 20, T.2 S., R.12 E., Gila & Salt River Meridian, County of Pinal, State of Arizona:

<u>Lode Claim Name</u>	<u>Book</u>	<u>Recorded</u> <u>Page</u>	<u>B.L.M. Serial #</u>
Magic #1	1382	292-293	A MC 259593
Magic #2	1382	294-295	A MC 259594
Magic #3	1382	296-297	A MC 259595
Magic #4	1382	298-299	A MC 259596
Magic #5	1382	300-301	A MC 259597
Magic #6	1382	302-303	A MC 259598
Magic #7	1382	304-305	A MC 259599
Magic #8	1382	306-307	A MC 259600
Magic #9	1382	308-309	A MC 259601
Magic #10	1382	310-311	A MC 259602
Magic #11	1382	312-313	A MC 259603
Magic #12	1382	314-315	A MC 259604
Magic #13	1382	316-317	A MC 259605
Magic #14	1382	318-319	A MC 259606
Magic #15	1382	320-321	A MC 259607
Magic #23	1382	336-337	A MC 259615
Magic #24	1382	338-339	A MC 259616
Magic #25	1382	340-341	A MC 259617
Magic #26	1382	342-343	A MC 259618
Magic #27	1556	710-711	A MC 289765

This claim not owned  
by Harbor-life corp.  
was not transferred.  
No money received.  
AT

RECEIVED  
FEB 1 1980  
PINAL COUNTY  
ARIZONA

## EXHIBIT "A"

(page 6)

The following mining claims are located in Sec. 12, T.2 S., R.11 E. and Secs. 7 & 8, T.2 S., R.12 E., Gila & Salt River Meridian, County of Pinal, State of Arizona:

<u>Lode Claim Name</u>	<u>Book</u>	<u>Recorded</u> <u>Page</u>	<u>B.L.M. Serial #</u>
Seattle #1	1382	344-345	A MC 259619
Seattle #2	1382	346-347	A MC 259620
Seattle #3	1382	348-349	A MC 259621
Seattle #4	1382	350-351	A MC 259622
Seattle #5	1382	352-353	A MC 259623
Seattle #6	1382	354-355	A MC 259624
Seattle #7	1382	356-357	A MC 259625
Seattle #8	1382	358-359	A MC 259626
Seattle #9	1382	360-361	A MC 259627
Seattle #10	1382	362-363	A MC 259628
Seattle #11	1382	364-365	A MC 259629
Seattle #12	1382	366-367	A MC 259630
Seattle #13	1382	368-369	A MC 259631
Seattle #14	1382	370-371	A MC 259632
Seattle #15	1382	372-373	A MC 259633
Seattle #16	1382	374-375	A MC 259634
Seattle #17	1382	376-377	A MC 259635
Seattle #18	1382	378-379	A MC 259636
Seattle #19	1382	380-381	A MC 259637
Seattle #20	1382	382-383	A MC 259638
Seattle #21	1382	384-385	A MC 259639
Seattle #22	1382	386-387	A MC 259640
Seattle #23	1382	388-389	A MC 259641
Seattle #24	1382	390-391	A MC 259642
Seattle #25	1382	392-393	A MC 259643

RECEIVED  
FBI - PHOENIX  
JUN 11 1970

## EXHIBIT "A"

(page 7)

The following mining claims are located in Secs. 8, 17 and 18, T.2 S., R.12 E., Gila & Salt River Meridian, County of Pinal, State of Arizona:

<u>Loc</u> <u>Claim Name</u>	<u>Recorded</u>		<u>B.L.M. Serial #</u>
	<u>Book</u>	<u>Page</u>	
Sil-Flo No. 1	1420	465-466	A MC 265778
Sil-Flo No. 2	1420	467-468	A MC 265779
Sil-Flo No. 3	1420	469-470	A MC 265780
Sil-Flo No. 4	1420	471-472	A MC 265781
Sil-Flo No. 5	1420	473-474	A MC 265782
Sil-Flo No. 6	1420	475-476	A MC 265783
Sil-Flo No. 7	1420	477-478	A MC 265784
Sil-Flo No. 8	1420	479-480	A MC 265785
Sil-Flo No. 9	1420	481-482	A MC 265786
Sil-Flo No. 10	1420	483-484	A MC 265787
Sil-Flo No. 11	1420	485-486	A MC 265788
Sil-Flo No. 12	1420	487-488	A MC 265789
Sil-Flo No. 13	1420	489-490	A MC 265790
Sil-Flo No. 14	1420	491-492	A MC 265791
Sil-Flo No. 15	1420	493-494	A MC 265792
Sil-Flo No. 16	1420	495-496	A MC 265793
Sil-Flo No. 17	1420	497-498	A MC 265794
Sil-Flo No. 18	1420	499-500	A MC 265795

RECORDED  
INDEXED  
JUN 11 1973  
FBI - PHOENIX

## EXHIBIT "A"

(page 8)

The following mining claims are located in Secs. 15, 16, 21 and 22, T.2 S., R.12 E., Gila & Salt River Meridian, County of Pinal, State of Arizona:

<u>Lode Claim Name</u>	<u>Recorded</u>		<u>B.L.M. Serial #</u>
	<u>Book</u>	<u>Page</u>	
Sil-Flo No. 19	1420	501-502	A MC 265796
Sil-Flo No. 20	1420	503-504	A MC 265797
Sil-Flo No. 21	1420	505-506	A MC 265798
Sil-Flo No. 22	1420	507-508	A MC 265799
Sil-Flo No. 23	1420	509-510	A MC 265800
Sil-Flo No. 24	1420	511-512	A MC 265801
Sil-Flo No. 25	1420	513-514	A MC 265802
Sil-Flo No. 26	1420	515-516	A MC 265803
Sil-Flo No. 27	1420	517-518	A MC 265804
Sil-Flo No. 28	1420	519-520	A MC 265805
Sil-Flo No. 29	1420	521-522	A MC 265806
Sil-Flo No. 30	1420	523-524	A MC 265807
Sil-Flo No. 31	1420	525-526	A MC 265808
Sil-Flo No. 32	1420	527-528	A MC 265809
Sil-Flo No. 33	1420	529-530	A MC 265810
Sil-Flo No. 34	1420	531-532	A MC 265811
Sil-Flo No. 35	1420	533-534	A MC 265812
Sil-Flo No. 36	1396	458-459	A MC 262396
Amended	1420	535-536	
Sil-Flo No. 37	1396	460-461	A MC 262397
Amended	1420	537-538	
Volcano No. 12R	1396	462-463	A MC 262398
Amended	1420	539-540	
(Amended name – Sil Flo No. 38)			
Sil-Flo No. 39	1420	541-542	A MC 265813

From: (805) 737-2448  
Tanya Taylor  
Imerys Filtration Minerals, Inc.  
2500 Miguelito Road

Origin ID: SMXA



J13111302120326

LOMPOC, CA 93436

Ship Date: 07JUN13  
ActWgt: 1.0 LB  
CAD: 104782915/NET3370

Delivery Address Bar Code



SHIP TO: (602) 417-9334


BILL SENDER

Rebecca Heick  
BLM- Arizona State Office  
One North Central Ave  
Suite 800  
PHOENIX, AZ 85004

Ref #  
Invoice #  
PO #  
Dept #


MON - 10 JUN 3:00P  
STANDARD OVERNIGHT

TRK# 7999 4597 7559  
0201



**WP ZSYA**

**85004**  
AZ-US  
PHX



518G1/D777B3AB

**After printing this label:**

1. Use the 'Print' button on this page to print your label to your laser or inkjet printer.
2. Fold the printed page along the horizontal line.
3. Place label in shipping pouch and affix it to your shipment so that the barcode portion of the label can be read and scanned.

**Warning:** Use only the printed original label for shipping. Using a photocopy of this label for shipping purposes is fraudulent and could result in additional billing charges, along with the cancellation of your FedEx account number. Use of this system constitutes your agreement to the service conditions in the current FedEx Service Guide, available on [fedex.com](http://fedex.com). FedEx will not be responsible for any claim in excess of \$100 per package, whether the result of loss, damage, delay, non-delivery, misdelivery, or misinformation, unless you declare a higher value, pay an additional charge, document your actual loss and file a timely claim. Limitations found in the current FedEx Service Guide apply. Your right to recover from FedEx for any loss, including intrinsic value of the package, loss of sales, income interest, profit, attorney's fees, costs, and other forms of damage whether direct, incidental, consequential, or special is limited to the greater of \$100 or the authorized declared value. Recovery cannot exceed actual documented loss. Maximum for items of extraordinary value is \$1,000, e.g. jewelry, precious metals, negotiable instruments and other items listed in our Service Guide. Written claims must be filed within strict time limits, see current FedEx Service Guide.



# FedEx<sup>®</sup> Express

From: (805) 737-2448  
Tanya Taylor  
Imerys Filtration Minerals, Inc.  
2500 Miguelito Road

LOMPOC, CA 93436

Origin ID: SMDA

FedEx<sup>®</sup>  
Express





J13111302120326

SHIP TO: (602) 417-9334

BILL SENDER

Rebecca Heick  
BLM- Arizona State Office  
One North Central Ave  
Suite 800  
PHOENIX, AZ 85004



Page 1 of 1

Ship Date: 07JUN13  
ActWgt: 1.0 LB  
CAD: 104782915/NET3370

Delivery Address Bar Code




Ref #  
Invoice #  
PO #  
Dept #

MON - 10 JUN 3:00P  
STANDARD OVERNIGHT

TRK# 7999 4597 7559  
6201

WP ZSYA

85004  
AZ-US  
PHX



518G10777/6348

Insert shipping  
document here.



earthsmart

FedEx carbon-neutral  
envelope shipping

Align top of FedEx Express® shipping label here.

Envelope

Align bottom of peel and stick airbill here.

**United States Department of the Interior**  
**Bureau of Land Management**  
LANDS/RECREATION & PLANNING  
ONE N CENTRAL AVE  
PHOENIX, AZ 85004 -2203  
Phone: 602-417-9200

Receipt

No: 2811442

<b>Transaction #:</b> 2896548	
<b>Date of Transaction:</b> 06/12/2013	
<b>CUSTOMER:</b>	
	IMERYS PERLITE USA INC 150 E MAIN ST SUITE 320 FERNLEY,NV 89408-7708 US

LINE #	QTY	DESCRIPTION	REMARKS	UNIT PRICE	TOTAL
1	1.00	LOCATABLE MINERALS / MINING CLAIMS- NOT NEW-UNADJUD,ONE AUTH NO. ONLY / MINING CLAIM MONEY RECEIVED CASES: AMC245404/\$1560.00	TRF - 156	- n/a -	1560.00
<b>TOTAL:</b>					<b>\$1,560.00</b>

PAYMENT INFORMATION				
1	AMOUNT:	1560.00	POSTMARKED:	06/07/2013
	TYPE:	CHECK	RECEIVED:	06/11/2013
	CHECK NO:	6000008590		
	NAME:	WORLD MINERALS 2500 MIGUELITO RD LOMPOC CA 93436 US		

<b>REMARKS</b>

This receipt was generated by the automated BLM Collections and Billing System and is a paper representation of a portion of the official electronic record contained therein.



Imerys Filtration Minerals, Inc.  
150 East Main Street  
Suite 320  
Fernley, NV 89408  
Tel: 775-835-6266  
Fax: 775-835-6550

July 20, 2012

U.S. Department of the Interior  
Bureau of Land Management  
Attn: Public Room  
222 N. Central Avenue  
Phoenix, AZ 85004

Amc 414922  
Amc 245404  
Amc 301847  
Amc 321062  
87677  
90404  
89202  
289764  
66076

Amc 94569  
319070  
259557  
265778  
262396  
303417  
317479

PHOENIX, ARIZONA

2012 AUG 20 A 8:03

RECEIVED  
BLM AZ STATE OFFICE

To Whom it May Concern:

Please note that effective June 30, 2012 at midnight, HARBORLITE CORPORTATION legally changed its name to IMERYS PERLITE USA, INC. I have attached the notarized legal documents that show this change for you to make the required adjustments to your records. The new name is reflected on all attached Assessment documents. In addition, the Oregon office closed in 2011 so please note the new return address above.

Enclosed are six (6) "Affidavit of Rental Fee Payment" for the period September 1, 2012 to August 31, 2013 with Exhibits "A" attached. These Affidavits pertain to the claims of Imerys Perlite USA, Inc. as follows:

- Harborlite - 2 lodes, 1 mill site
- Bobbie Jo - 10 lodes
- Guzman - 10 placers
- Nord - 135 lodes, 2 mill sites
- Guzman - 7 Lode claims
- Desert - 28 Lode claims

We are enclosing our check in the amount of \$27,300.00 representing the fee for filing based on \$140.00 per claim rental fees for these 195 claims. Please acknowledge receipt of these rental fees.

Sincerely,  
IMERYS FILTRATION MINERALS, INC.

Michel Houseman  
Manager, Mine Planning & Exploration

MH/jst

Enclosures

NO. OF CLAIMS 195  
AMOUNT \$27,300.00  
RECEIPT NO. 2634336  
INIT. [Signature]

\*\* BLM-ASO\*\*

STATE OF ARIZONA

COUNTY OF PINAL

SS.

\*\*\*\*\*

AFFIDAVIT OF RENTAL FEE PAYMENT

For the period

September 1, 2012 to August 31, 2013

RECEIVED  
BLM AZ STATE OFFICE  
2012 AUG 20 A 8:03  
PHOENIX, ARIZONA

STATE OF <sup>Nevada</sup> ARIZONA )

COUNTY OF <sup>Lyon</sup> PINAL )

SS.

Michel Houseman, being duly sworn, deposes and says that he is a citizen of the United States and more than twenty-one years of age, and resides at 2209 Maxfli Drive, Reno, Nevada 89523, in Washoe County, State of Nevada, and is personally acquainted with the hereinafter described mining claims situated in the Pioneer Mining District, Pinal County, Arizona, the location notices of which are recorded in the office of the County Recorder of said county as described below:

See Exhibit "A" attached

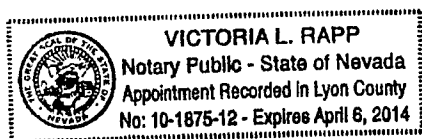
That the owner of said claims (10 lode mining claims) is Lewis and Thomas Williams, and that the enclosed "rental fees" of \$140.00 per claim for a total of \$1,400.00 (One Thousand Four Hundred dollars) were paid by Imerys Perlite USA, Inc., P.O. Box 960, Superior, AZ 85273, for the purpose of complying with the laws of the United States pertaining to assessment of annual work, and that said claims are being held for the valuable mineral contained therein. This "rental fee" is required in accordance with the Act of October 5, 1992 (Public Law 102-381, 106 Stat. 1374, 1378-79) and is in lieu of the requirements for performing assessment work under 30 U.S.C. 28-28e and for filing an annual Affidavit of Labor with the proper office of the Bureau of Land Management as outlined under Section 314(a) and (c) of FLPMA and §3833.2.

These "rental fees" are being submitted to cover mining claims comprising a contiguous group.

DATED this 25 day of July, A.D., 2012

Michel Houseman  
Michel Houseman

Subscribed and sworn before me this 25 day of July, A.D., 2012



Victoria L. Rapp  
Notary Public

## EXHIBIT "A"

<u>Lode Claim Name</u>	<u>Loc. Date</u>	<u>Book</u>	<u>Pinal County</u>		<u>B.L.M. Data</u>		<u>Locator</u>
			<u>Page(s)</u>	<u>Filing Date</u>	<u>Serial No.</u>	<u>Date</u>	
Bobbie Jo Perlite No. 1 Amended	10/6/85 1/11/90	1314 1651	459-60 501-02	10/7/85 1/15/90	A MC 245404	11/4/85 2/8/90	Thomas Williams
Bobbie Jo Perlite No. 2 Amended	10/6/85 1/11/90	1314 1651	457-58 503-04	10/7/85 1/15/90	A MC 245405	11/4/85 2/8/90	Thomas Williams
Bobbie Jo Perlite No. 3	10/6/85	1314	455-56	10/7/85	A MC 245406	11/4/85	Thomas Williams
Bobbie Jo Perlite No. 4	10/12/85	1315	788-89	10/15/85	A MC 245407	11/4/85	Thomas Williams
Bobbie Jo Perlite No. 5	10/12/85	1315	790-91	10/15/85	A MC 245408	11/4/85	Thomas Williams
Bobbie Jo Perlite No. 6	10/12/85	1315	792-93	10/15/85	A MC 245409	11/4/85	Thomas Williams
Bobbie Jo Perlite No. 7	10/12/85	1315	796-97	10/15/85	A MC 245410	11/4/85	Thomas Williams
Bobbie Jo Perlite No. 8	10/12/85	1315	794-95	10/15/85	A MC 245411	11/4/85	Thomas Williams
B J No. 9	2/10/90	1657	523-24	2/20/90	A MC 301847	3/2/90	Lewis Williams
B J No. 10	4/8/92	1817	118-19	4/9/92	A MC 321062	4/30/92	Lewis Williams

RECEIVED  
BLM AZ STATE OFFICE  
2012 AUG 20 A 8:03  
PHOENIX, ARIZONA

STATE OF ARIZONA )  
COUNTY OF PINAL ) SS.

AFFIDAVIT OF RENTAL FEE PAYMENT  
For the period  
September 1, 2012 to August 31, 2013

RECEIVED  
BLM AZ STATE OFFICE  
2012 AUG 20 A 8:03  
PHOENIX, ARIZONA

NEVADA  
STATE OF ARIZONA )  
COUNTY OF PINAL ) SS.

Michel Houseman, being duly sworn, deposes and says that he is a citizen of the United States and more than twenty-one years of age, and resides at 2209 Maxfli Drive, Reno, Nevada 89523, in Washoe County, State of Nevada, and is personally acquainted with the hereinafter described mining claims situated in the Pioneer Mining District, Pinal County, Arizona, the location notices of which are recorded in the office of the County Recorder of said county as described below:

See Exhibit "A" attached

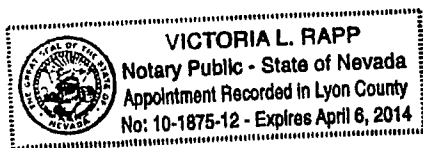
That the owner of said claims (10 "Guzman" placer mining claims) is Imerys Perlite USA, Inc., P.O. Box 960, Superior, AZ 85273, and that the enclosed "rental fees" of \$140.00 per claim for a total of \$1,400.00 (One Thousand Four Hundred dollars) were paid by Imerys Perlite USA, Inc., for the purpose of complying with the laws of the United States pertaining to assessment of annual work, and that said claims are being held for the valuable mineral contained therein. This "rental fee" is required in accordance with the Act of October 5, 1992 (Public Law 102-381, 106 Stat. 1374, 1378-79) and is in lieu of the requirements for performing assessment work under 30 U.S.C. 28-28e and for filing an annual Affidavit of Labor with the proper office of the Bureau of Land Management as outlined under Section 314(a) and (c) of FLPMA and §3833.2.

These "rental fees" are being submitted to cover mining claims comprising a contiguous group.

DATED this 25 day of July, A.D., 2012

  
Michel Houseman

Subscribed and sworn before me this 25 day of July, A.D., 2012



  
Notary Public

## EXHIBIT "A"

The following mining claims are located in Sections 8 & 16, T.2 S., R.12 E., Gila & Salt River Meridian, County of Pinal, State of Arizona and are duly recorded as indicated below, at the office of the County Recorder, Pinal County, Arizona:

<u>Placer Claim Name</u>	<u>Legal Description</u> <u>Section 8, T2S R12E</u>	<u>Date</u> <u>Located</u>	<u>Pinal County</u> <u>Book</u> <u>Page</u>	<u>BLM</u> <u>AMC#</u>
20.1 Black Eye	W½ SE¼ SE¼ NW¼, SW¼ SE¼ NW¼, W½ NW¼ SE¼ NW¼	6/26/65	423 121	90407
20.1 Blueberry	NE¼ SE¼ NW¼, E½ NW¼ SE¼ NW¼ E½ SW¼ NE¼ NW¼	6/26/65	423 116	90406
20.1 Dewdrop	N½ SW¼ NE¼	6/26/65	423 114	90411
20.1 Divide	SE¼ SE¼ NW¼ SE¼, NE¼ NE¼ SW¼ SE¼, N¼ NW¼ SE¼ SE¼, NW¼ NE¼ SE¼ SE¼, S¼ SW¼ NE¼ SE¼, SW¼ SE¼ NE¼ SE¼	6/26/65	423 122	90414
20.4 Havalina	W½ NE¼ NW¼ SE¼, SE¼ NW¼ NW¼ SE¼, N¼ SE¼ NW¼ SE¼, SE¼ NE¼ NW¼ SE¼, SW¼ NW¼ NE¼ SE¼, NW¼ SW¼ NE¼ SE¼	6/26/65	423 117	90408
20.9 Havalina No. 1	N¼ NW¼ NW¼ SE¼, NE¼ NE¼ SW¼, E½ NW¼ NE¼ SW¼	6/26/65	423 118	90409
20.15 Havalina No. 2	E½ SE¼ SE¼ NW¼, SW¼ SW¼ NE¼, W½ SE¼ SW¼ NE¼	6/26/65	423 120	90410
20.5 I-DO-IT	E½ SE¼ SW¼ NE¼, NW¼ SE¼ NE¼, W½ SW¼ SE¼ NE¼	6/26/65	423 119	90412
20.4 Look-Out-Wedge	NE¼ NE¼ NW¼ SE¼, N¼ NW¼ NE¼ SE¼, SE¼ NW¼ NE¼ SE¼, W½ NE¼ NE¼ SE¼, NE¼ SW¼ NE¼ SE¼, NW¼ SE¼ NE¼ SE¼	6/26/65	423 123	90413
<u>Section 16, T2S R12E</u>				
19.8 Self Protection	SW¼ NE¼ SW¼ NW¼, W½ SE¼ SW¼ NW¼, NW¼ NE¼ NW¼ SW¼, W½ E¼ NE¼ SW¼ NW¼, E½ NW¼ NE¼ SW¼ NW¼, E¼ SE¼ NW¼ SW¼ NW¼, E½ E¼ SW¼ SW¼ NW¼, W½ NE¼ SE¼ SW¼ NW¼, E¼ NE¼ NW¼ NW¼ SW¼	1/22/51	42 362	89203

PHOENIX, ARIZONA

2012 AUG 20 A 8:03

RECEIVED  
BLM AZ STATE OFFICE406-  
414



STATE OF ARIZONA )  
 )  
COUNTY OF PINAL ) SS.

AFFIDAVIT OF RENTAL FEE PAYMENT  
For the period  
September 1, 2012 to August 31, 2013

RECEIVED  
BLM AZ STATE OFFICE  
2012 AUG 20 A 8:04  
PHOENIX, ARIZONA

NEVADA  
STATE OF ARIZONA )  
 )  
COUNTY OF PINAL ) SS.

Michel Houseman, being duly sworn, deposes and says that he is a citizen of the United States and more than twenty-one years of age, and resides at 2209 Maxfli Drive, Reno, Nevada 89523, in Washoe County, State of Nevada, and is personally acquainted with the hereinafter described mining claims situated in the Pioneer Mining District, Pinal County, Arizona, the location notices of which are recorded in the office of the County Recorder of said county as described below:

See Exhibit "A" attached

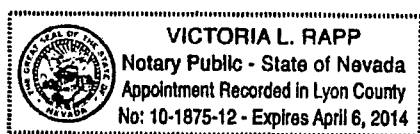
That the owner of said claims (7 "Guzman" lode mining claims) is Imerys Perlite USA, Inc., P.O. Box 960, Superior, AZ 85273, and that the enclosed "rental fees" of \$140.00 per claim for a total of \$980.00 (Nine Hundred Eighty dollars) were paid by Imerys Perlite USA, Inc., for the purpose of complying with the laws of the United States pertaining to assessment of annual work, and that said claims are being held for the valuable mineral contained therein. This "rental fee" is required in accordance with the Act of October 5, 1992 (Public Law 102-381, 106 Stat. 1374, 1378-79) and is in lieu of the requirements for performing assessment work under 30 U.S.C. 28-28e and for filing an annual Affidavit of Labor with the proper office of the Bureau of Land Management as outlined under Section 314(a) and (c) of FLPMA and §3833.2.

These "rental fees" are being submitted to cover mining claims comprising a contiguous group.

DATED this 25 day of July, A.D., 2012

Michel Houseman  
Michel Houseman

Subscribed and sworn before me this 25 day of July, A.D., 2012



Victoria L. Rapp  
Notary Public

## EXHIBIT "A"

The following mining claims are located in Sections 8 & 9, T.2 S., R.12 E., Gila & Salt River Meridian, County of Pinal, State of Arizona and are duly recorded as indicated below, at the office of the County Recorder, Pinal County, Arizona:

<u>Lode Name</u>	<u>Book</u>	<u>Page(s)</u>	<u>B.L.M. Serial #</u>	<u>Location Date</u>
I-DO-IT	53	414	A MC 87677	4/13/45
Amended	443	89		
2 <sup>nd</sup> Amended	1618	373-374		
LA CHOLLA	54	119	A MC 87678	12/17/45
Amended	1618	375-376		
HAVALINA No. 2	53	428	A MC 87679	6/04/45
Amended	443	88		
2 <sup>nd</sup> Amended	1618	381-382		
HAVALINA	53	427	A MC 87680	4/11/45
Amended	1618	379-380		
ATOMIC BOMB	54	43	A MC 87683	11/13/45
Amended	1618	377-378		
CRUZALITE	438	246	A MC 87684	11/04/65
Amended	1618	387-388		
MARKIE'S FRACTION	267	500	A MC 87685	5/01/60
Amended	1618	389-390		

RECEIVED  
BLM AZ STATE OFFICE  
2012 AUG 20 A 8:04  
PHOENIX, ARIZONA

STATE OF ARIZONA

COUNTY OF PINAL

SS.

\*\*\*\*\*

AFFIDAVIT OF RENTAL FEE PAYMENT

For the period

September 1, 2012 to August 31, 2013

NEVADA

STATE OF ARIZONA

LYON

COUNTY OF PINAL

SS.

RECEIVED  
BLM AZ STATE OFFICE  
2012 AUG 20 A 8:01  
PHOENIX, ARIZONA

Michel Houseman, being duly sworn, deposes and says that he is a citizen of the United States and more than twenty-one years of age, and resides at 2209 Maxfli Drive, Reno, Nevada 89523, in Washoe County, State of Nevada, and is personally acquainted with the hereinafter described mining claims situated in the Pioneer Mining District, Pinal County, Arizona, the location notices of which are recorded in the office of the County Recorder of said county as described below:

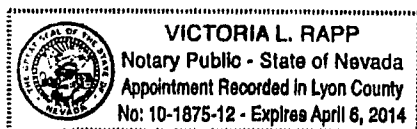
See Exhibit "A" attached

That the owner of said claims (2 lode mining claims and 1 millsite) is Imerys Perlite USA, Inc., and that the enclosed "rental fees" of \$140.00 per claim for a total of \$420.00 (Four Hundred Twenty dollars) were paid by Imerys Perlite USA, Inc., P.O. Box 960, Superior, AZ 85273, for the purpose of complying with the laws of the United States pertaining to assessment of annual work, and that said lode claims are being held for the valuable mineral contained therein and the millsite for the purpose of enhancing a fines containment area in conjunction with the mining operation. This "rental fee" is required in accordance with the Act of October 5, 1992 (Public Law 102-381, 106 Stat. 1374, 1378-79) and is in lieu of the requirements for performing assessment work under 30 U.S.C. 28-28e and for filing an annual Affidavit of Labor with the proper office of the Bureau of Land Management as outlined under Section 314(a) and (c) of FLPMA and §3833.2.

DATED this 25 day of July, A.D., 2012

Michel Houseman  
Michel Houseman

Subscribed and sworn before me this 25 day of July, A.D., 2012



Victoria L. Rapp  
Notary Public

EXHIBIT "A"

The following mining claims are located in Secs. 4, 8 & 9, T.2 S., R.12 E., G. & S.R.M., Pioneer Mining District, Pinal County, State of Arizona, the Location Notices are recorded in the office of the County Recorder of said county as described below:

<u>Claim Name</u>	<u>Docket</u>	<u>Page(s)</u>	<u>B.L.M. Serial #</u>
FORGOTTEN WEDGE lode	374	545	A MC 66077
MARY T. FRACTION lode	1668	450-451	A MC 303417
HARBORLITE MILLSITE NO. 3A Amended	1781 1797	639-640 124-125	A MC 317479

RECEIVED  
BLM AZ STATE OFFICE  
2012 AUG 20 A 8:04  
PHOENIX, ARIZONA

STATE OF ARIZONA

COUNTY OF PINAL

SS.

\*\*\*\*\*

AFFIDAVIT OF RENTAL FEE PAYMENT  
For the period  
September 1, 2012 to August 31, 2013

RECEIVED  
BLM AZ STATE OFFICE  
2012 AUG 20 A 8:04  
PHOENIX, ARIZONA

NEVADA  
STATE OF ARIZONA )  
LYON )  
COUNTY OF PINAL )  
SS.

Michel Houseman, being duly sworn, deposes and says that he is a citizen of the United States and more than twenty-one years of age, and resides at 2209 Maxfli Drive, Reno, Nevada 89523, in Washoe County, State of Nevada, and is personally acquainted with the hereinafter described millsite claims situated in the Pioneer Mining District, Pinal County, Arizona, the location notices of which are recorded in the office of the County Recorder of said county as described below:

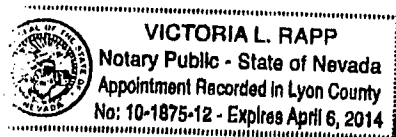
See Exhibit "A" (8 pages) attached

That the owner of said claims (2 mill sites and 135 lodes formerly known as the Nord claims) is Imerys Perlite USA, Inc., and that the enclosed "rental fees" of \$140.00 per claim for a total of \$19,180.00 (Nineteen Thousand, One Hundred Eighty dollars) were paid by Imerys Perlite USA, Inc., P.O. Box 960, Superior, AZ 85273, for the purpose of complying with the laws of the United States pertaining to assessment of annual work, and that said claims are being held for the purpose of mining (on lode claims) and milling (on mill sites) perlite ore which is mined on our lode claims. This "rental fee" is required in accordance with the Act of October 5, 1992 (Public Law 102-381, 106 Stat. 1374, 1378-79) and is in lieu of the requirements for performing assessment work under 30 U.S.C. 28-28e and for filing an annual Affidavit of Labor with the proper office of the Bureau of Land Management as outlined under Section 314(a) and (c) of FLPMA and §3833.2.

DATED this 25 day of July, A.D., 2012

  
Michel Houseman

Subscribed and sworn before me this 25 day of July, A.D., 2012



  
Notary Public

## EXHIBIT "A"

(page 1)

The following mining claims are located in Pinal County, State of Arizona, the location notices of which are recorded in the office of the County Recorder of said County as described below:

<u>Claim Name</u>	<u>Book/Docket</u>	<u>Page(s)</u>	<u>B.L.M. Serial #</u>
ROSEMARIE No. 6 Exception lode (situate in Sec.8)	507	87	A MC 66079
Candy Rock Fraction lode (situate in Sec. 16)	1556	712-713	A MC 289764
Lucero millsite (situate in Sec. 4)	1786	558-559	A MC 319070
Cynthia & John millsite (situate in Sec. 4)	993	426-427	A MC 94571

All claims are located in T.2 S., R.12 E., G. & S.R.M.

RECEIVED  
BLM AZ STATE OFFICE  
2012 AUG 20 A 8:04  
PHOENIX, ARIZONA

## EXHIBIT "A"

(page 2)

The following lode mining claims are located in Secs. 8 & 9, T.2 S., R.12 E., Gila & Salt River Meridian, County of Pinal, State of Arizona:

<u>Lode Claim Name</u>	<u>Recorded</u> <u>Book</u>	<u>Page</u>	<u>B.L.M. Serial #</u>
ROSEMARIE No. 1 Exception Amended	500 507	414 86	A MC 66078
ROSEMARIE No. 7 Exception Amended	500 507	420 88	A MC 66080
ROSEMARIE No. 8 Exception Amended Amended	500 507 Doc. 1082-045	421 89	A MC 66081
ROSEMARIE No. 9 Exception Amended	500 507	422 90	A MC 66082
ROSEMARIE No. 10 Exception Amended	500 507	423 91	A MC 66083
ROSEMARIE No. 12 Exception Amended Amended	500 507 Doc. 1082-047	425 92	A MC 66084
ROSEMARIE No. 13 Exception Amended	500 507	426 93	A MC 66085
ROSEMARIE No. 14 Exception Amended	500 507	427 94	A MC 66086

RECEIVED  
BLM AZ STATE OFFICE

2012 AUG 20 A 8:04

PHOENIX, ARIZONA

## EXHIBIT "A"

(pages 3 &amp; 4)

The following mining claims are located in Secs. 27, 28, 32, 33 & 34, T.2 S., R.12 E., and Secs. 3 & 4, T.3 S., R12 E., Gila & Salt River Meridian, County of Pinal, State of Arizona:

<u>Lode Claim Name</u>	<u>Book</u>	<u>Recorded</u> <u>Page</u>	<u>B.L.M. Serial #</u>
Hal #1	1382	220-221	A MC 259557
Hal #2	1382	222-223	A MC 259558
Hal #3	1382	224-225	A MC 259559
Hal #4	1382	226-227	A MC 259560
Hal #5	1382	228-229	A MC 259561
Hal #6	1382	230-231	A MC 259562
Hal #7	1382	232-233	A MC 259563
Hal #8	1382	234-235	A MC 259564
Hal #9	1382	236-237	A MC 259565
Hal #10	1382	238-239	A MC 259566
Hal #11	1382	240-241	A MC 259567
Hal #12	1382	242-243	A MC 259568
Hal #13	1382	244-245	A MC 259569
Hal #14	1382	246-247	A MC 259570
Hal #15	1382	248-249	A MC 259571
Hal #16	1382	250-251	A MC 259572
Hal #17	1382	252-253	A MC 259573
Hal #18	1382	254-255	A MC 259574
Hal #19	1382	256-257	A MC 259575
Hal #20	1382	258-259	A MC 259576
Hal #21	1382	260-261	A MC 259577
Hal #22	1382	262-263	A MC 259578
Hal #23	1382	264-265	A MC 259579
Hal #24	1382	266-267	A MC 259580
Hal #25	1382	268-269	A MC 259581

PHOENIX, ARIZONA

2012 AUG 20 A 8:04

RECEIVED  
BLM AZ STATE OFFICE



Hal #26	1382	270-271	A MC 259582
Hal #27	1382	272-273	A MC 259583
Hal #28	1832	274-275	A MC 259584
Hal #29	1382	276-277	A MC 259585
Hal #30	1382	278-279	A MC 259586
Hal #31	1382	280-281	A MC 259587
Hal #32	1382	282-283	A MC 259588
Hal #33	1382	284-285	A MC 259589
Hal #34	1382	286-287	A MC 259590
Hal #35	1382	288-289	A MC 259591
Hal #36	1382	290-291	A MC 259592
Tekoa #9	1382	410-411	A MC 259652
Tekoa #10	1382	412-413	A MC 259653
Tekoa #11	1382	414-415	A MC 259654
Tekoa #12	1382	416-417	A MC 259655
Tekoa #13	1382	418-419	A MC 259656

PHOENIX, ARIZONA

2012 AUG 20 A 8:04

RECEIVED  
BLM AZ STATE OFFICE

## EXHIBIT "A"

(page 5)

The following mining claims are located in Sec. 16, 17 & 20, T.2 S., R.12 E., Gila & Salt River Meridian, County of Pinal, State of Arizona:

<u>Lode Claim Name</u>	<u>Book</u>	<u>Recorded</u> <u>Page</u>	<u>B.L.M. Serial #</u>
Magic #1	1382	292-293	A MC 259593
Magic #2	1382	294-295	A MC 259594
Magic #3	1382	296-297	A MC 259595
Magic #4	1382	298-299	A MC 259596
Magic #5	1382	300-301	A MC 259597
Magic #6	1382	302-303	A MC 259598
Magic #7	1382	304-305	A MC 259599
Magic #8	1382	306-307	A MC 259600
Magic #9	1382	308-309	A MC 259601
Magic #10	1382	310-311	A MC 259602
Magic #11	1382	312-313	A MC 259603
Magic #12	1382	314-315	A MC 259604
Magic #13	1382	316-317	A MC 259605
Magic #14	1382	318-319	A MC 259606
Magic #15	1382	320-321	A MC 259607
Magic #23	1382	336-337	A MC 259615
Magic #24	1382	338-339	A MC 259616
Magic #25	1382	340-341	A MC 259617
Magic #26	1382	342-343	A MC 259618
Magic #27	1556	710-711	A MC 289765

RECEIVED  
BLM AZ STATE OFFICE  
2012 AUG 20 A 8:04

PHOENIX, ARIZONA

643

## EXHIBIT "A"

(page 6)

The following mining claims are located in Sec. 12, T.2 S., R.11 E. and Secs. 7 & 8, T.2 S., R.12 E., Gila & Salt River Meridian, County of Pinal, State of Arizona:

<u>Lode Claim Name</u>	<u>Book</u>	<u>Recorded</u> <u>Page</u>	<u>B.L.M. Serial #</u>
Seattle #1	1382	344-345	A MC 259619
Seattle #2	1382	346-347	A MC 259620
Seattle #3	1382	348-349	A MC 259621
Seattle #4	1382	350-351	A MC 259622
Seattle #5	1382	352-353	A MC 259623
Seattle #6	1382	354-355	A MC 259624
Seattle #7	1382	356-357	A MC 259625
Seattle #8	1382	358-359	A MC 259626
Seattle #9	1382	360-361	A MC 259627
Seattle #10	1382	362-363	A MC 259628
Seattle #11	1382	364-365	A MC 259629
Seattle #12	1382	366-367	A MC 259630
Seattle #13	1382	368-369	A MC 259631
Seattle #14	1382	370-371	A MC 259632
Seattle #15	1382	372-373	A MC 259633
Seattle #16	1382	374-375	A MC 259634
Seattle #17	1382	376-377	A MC 259635
Seattle #18	1382	378-379	A MC 259636
Seattle #19	1382	380-381	A MC 259637
Seattle #20	1382	382-383	A MC 259638
Seattle #21	1382	384-385	A MC 259639
Seattle #22	1382	386-387	A MC 259640
Seattle #23	1382	388-389	A MC 259641
Seattle #24	1382	390-391	A MC 259642
Seattle #25	1382	392-393	A MC 259643

2012 AUG 20 A 8:05

RECEIVED  
BLM AZ STATE OFFICE

## EXHIBIT "A"

(page 7)

The following mining claims are located in Secs. 8, 17 and 18, T.2 S., R.12 E., Gila & Salt River Meridian, County of Pinal, State of Arizona:

<u>Lode Claim Name</u>	<u>Recorded</u>		<u>B.L.M. Serial #</u>
	<u>Book</u>	<u>Page</u>	
Sil-Flo No. 1	1420	465-466	A MC 265778
Sil-Flo No. 2	1420	467-468	A MC 265779
Sil-Flo No. 3	1420	469-470	A MC 265780
Sil-Flo No. 4	1420	471-472	A MC 265781
Sil-Flo No. 5	1420	473-474	A MC 265782
Sil-Flo No. 6	1420	475-476	A MC 265783
Sil-Flo No. 7	1420	477-478	A MC 265784
Sil-Flo No. 8	1420	479-480	A MC 265785
Sil-Flo No. 9	1420	481-482	A MC 265786
Sil-Flo No. 10	1420	483-484	A MC 265787
Sil-Flo No. 11	1420	485-486	A MC 265788
Sil-Flo No. 12	1420	487-488	A MC 265789
Sil-Flo No. 13	1420	489-490	A MC 265790
Sil-Flo No. 14	1420	491-492	A MC 265791
Sil-Flo No. 15	1420	493-494	A MC 265792
Sil-Flo No. 16	1420	495-496	A MC 265793
Sil-Flo No. 17	1420	497-498	A MC 265794
Sil-Flo No. 18	1420	499-500	A MC 265795

PHOENIX, ARIZONA

2012 AUG 20 A 8:05

RECEIVED  
BLM AZ STATE OFFICE

## EXHIBIT "A"

(page 8)

The following mining claims are located in Secs. 15, 16, 21 and 22, T.2 S., R.12 E., Gila & Salt River Meridian, County of Pinal, State of Arizona:

<u>Lode Claim Name</u>	<u>Recorded</u> <u>Book</u>	<u>Page</u>	<u>B.L.M. Serial #</u>
Sil-Flo No. 19	1420	501-502	A MC 265796
Sil-Flo No. 20	1420	503-504	A MC 265797
Sil-Flo No. 21	1420	505-506	A MC 265798
Sil-Flo No. 22	1420	507-508	A MC 265799
Sil-Flo No. 23	1420	509-510	A MC 265800
Sil-Flo No. 24	1420	511-512	A MC 265801
Sil-Flo No. 25	1420	513-514	A MC 265802
Sil-Flo No. 26	1420	515-516	A MC 265803
Sil-Flo No. 27	1420	517-518	A MC 265804
Sil-Flo No. 28	1420	519-520	A MC 265805
Sil-Flo No. 29	1420	521-522	A MC 265806
Sil-Flo No. 30	1420	523-524	A MC 265807
Sil-Flo No. 31	1420	525-526	A MC 265808
Sil-Flo No. 32	1420	527-528	A MC 265809
Sil-Flo No. 33	1420	529-530	A MC 265810
Sil-Flo No. 34	1420	531-532	A MC 265811
Sil-Flo No. 35	1420	533-534	A MC 265812
Sil-Flo No. 36	1396	458-459	A MC 262396
Amended	1420	535-536	
Sil-Flo No. 37	1396	460-461	A MC 262397
Amended	1420	537-538	
Volcano No. 12R	1396	462-463	A MC 262398
Amended	1420	539-540	
(Amended name – Sil Flo No. 38)			
Sil-Flo No. 39	1420	541-542	A MC 265813

RECEIVED  
BLM AZ STATE OFFICE  
2012 AUG 20 A 8:05  
HONOLULU, HAWAII

STATE OF ARIZONA )  
 )  
COUNTY OF MARICOPA ) SS.

AFFIDAVIT OF RENTAL FEE PAYMENT  
For the period  
September 1, 2012 to August 31, 2013

RECEIVED  
BLM AZ STATE OFFICE  
2012 AUG 20 A 8:05  
PHOENIX, ARIZONA

NEVADA  
STATE OF ARIZONA )  
 )  
LYON ) SS.  
COUNTY OF MARICOPA )

Michel Houseman, being duly sworn, deposes and says that he is a citizen of the United States and more than twenty-one years of age, and resides at 2209 Maxfli Drive, Reno, Nevada 89523, in Washoe County, State of Nevada, and is personally acquainted with the hereinafter described mining claims situated in the Pike's Peak Mining District, Maricopa County, Arizona, the location notices of which are recorded in the office of the County Recorder of said county as described below:

See Exhibit "A" attached

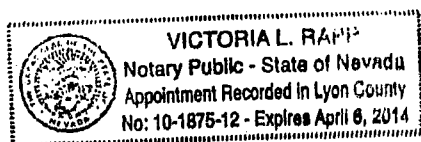
That the owner of said claims (28 "Desert" lode mining claims) is Imerys Perlite USA, Inc., P.O. Box 960, Superior, AZ 85273, and that the enclosed "rental fees" of \$140.00 per claim for a total of \$3920.00 (Three Thousand Nine Hundred Twenty dollars) were paid by Imerys Perlite USA, Inc., for the purpose of complying with the laws of the United States pertaining to assessment of annual work, and that said claims are being held for the valuable mineral contained therein. This "rental fee" is required in accordance with the Act of October 5, 1992 (Public Law 102-381, 106 Stat. 1374, 1378-79) and is in lieu of the requirements for performing assessment work under 30 U.S.C. 28-28e and for filing an annual Affidavit of Labor with the proper office of the Bureau of Land Management as outlined under Section 314(a) and (c) of FLPMA and §3833.2.

These "rental fees" are being submitted to cover mining claims comprising a contiguous group.

DATED this 25 day of July, A.D., 2012

  
Michel Houseman

Subscribed and sworn before me this 25 day of July, A.D., 2012



  
Notary Public

## EXHIBIT "A"

The following mining claims are located in Sections 3, 34 & 35, T.6 & 7 N., R.1 W., Gila & Salt River Meridian, County of Maricopa, State of Arizona and are duly recorded as indicated below, at the office of the County Recorder, Maricopa County, Arizona:

<u>Line No.</u>	<u>AMC Number</u>	<u>Co. Docket No.</u>	<u>Claim Name</u>	<u>TWP</u>	<u>RNG</u>	<u>Sec</u>	<u>Loc Date</u>
1	AMC414922	2012-0293823	Desert No. 01	7N	1W	34	3/9/12
2	AMC414923	2012-0293824	Desert No. 02	7N	1W	34	3/9/12
3	AMC414924	2012-0293825	Desert No. 03	7N	1W	34	3/8/12
4	AMC414925	2012-0293826	Desert No. 04	7N	1W	34	3/9/12
5	AMC414926	2012-0293827	Desert No. 05	7N	1W	34	3/7/12
6	AMC414927	2012-0293828	Desert No. 06	7N	1W	34	3/7/12
7	AMC414928	2012-0293829	Desert No. 07	7N	1W	34/35	3/8/12
8	AMC414929	2012-0293830	Desert No. 08	7N	1W	35	3/8/12
9	AMC414930	2012-0293831	Desert No. 09	7N	1W	35	3/8/12
10	AMC414931	2012-0293832	Desert No. 10	7N	1W	35	3/8/12
11	AMC414932	2012-0293833	Desert No. 11	6N	1W	3	3/9/12
12	AMC414933	2012-0293834	Desert No. 12	6N	1W	3	3/9/12
13	AMC414934	2012-0293835	Desert No. 13	6N	1W	3	3/9/12
14	AMC414935	2012-0293836	Desert No. 14	6N	1W	3	3/9/12
15	AMC414936	2012-0293837	Desert No. 15	6N	1W	3	3/7/12
16	AMC414937	2012-0293838	Desert No. 16	6N	1W	3	3/7/12
17	AMC414938	2012-0293839	Desert No. 21	6N	1W	3	3/10/12
18	AMC414939	2012-0293840	Desert No. 22	6N	1W	3	3/10/12
19	AMC414940	2012-0293841	Desert No. 23	6N	1W	3	3/10/12
20	AMC414941	2012-0293842	Desert No. 24	6N	1W	3	3/10/12
21	AMC414942	2012-0293843	Desert No. 25	6N	1W	3	3/10/12
22	AMC414943	2012-0293844	Desert No. 26	6N	1W	3	3/10/12
23	AMC414944	2012-0293845	Desert No. 31	6N	1W	3	3/10/12
24	AMC414945	2012-0293846	Desert No. 32	6N	1W	3	3/10/12
25	AMC414946	2012-0293847	Desert No. 33	6N	1W	3	3/10/12
26	AMC414947	2012-0293848	Desert No. 34	6N	1W	3	3/10/12
27	AMC414948	2012-0293849	Desert No. 35	6N	1W	3	3/10/12
28	AMC414949	2012-0293850	Desert No. 36	6N	1W	3	3/10/12

RECEIVED  
 MARICOPA COUNTY RECORDER  
 2012 AUG 20 - 8:05  
 PHOENIX, ARIZONA

STATE OF ARIZONA )  
COUNTY OF YAVAPAI )

SS.

AFFIDAVIT OF RENTAL FEE PAYMENT  
For the period  
September 1, 2012 to August 31, 2013

NEVADA  
STATE OF ARIZONA )  
COUNTY OF YAVAPAI )

SS.

RECEIVED  
BLM AZ STATE OFFICE  
2012 AUG 20 A 8:05  
PHOENIX, ARIZONA

Michel Houseman, being duly sworn, deposes and says that he is a citizen of the United States and more than twenty-one years of age, and resides at 2209 Maxfli Drive, Reno, Nevada 89523, in Washoe County, State of Nevada, and is personally acquainted with the hereinafter described mining claims situated in the Red Picacho Mining District, Yavapai County, Arizona, the location notices of which are recorded in the office of the County Recorder of said county as described below:

*duplicate*  
See Exhibit "A" attached

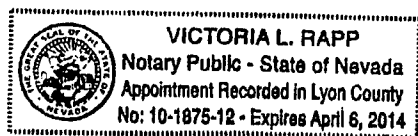
That the owner of said claims (8 "Desert" lode mining claims) is Imerys Perlite USA, Inc., P.O. Box 960, Superior, AZ 85273, and that the enclosed "rental fees" of \$140.00 per claim for a total of \$1120.00 (One Thousand One Hundred Twenty dollars) were paid by Imerys Perlite USA, Inc., for the purpose of complying with the laws of the United States pertaining to assessment of annual work, and that said claims are being held for the valuable mineral contained therein. This "rental fee" is required in accordance with the Act of October 5, 1992 (Public Law 102-381, 106 Stat. 1374, 1378-79) and is in lieu of the requirements for performing assessment work under 30 U.S.C. 28-28e and for filing an annual Affidavit of Labor with the proper office of the Bureau of Land Management as outlined under Section 314(a) and (c) of FLPMA and §3833.2.

These "rental fees" are being submitted to cover mining claims comprising a contiguous group.

DATED this 25 day of July, A.D., 2012

Michel Houseman  
Michel Houseman

Subscribed and sworn before me this 25 day of July, A.D., 2012



Victoria L. Rapp  
Notary Public



## EXHIBIT "A"

The following mining claims are located in Sections 34 & 35, T.7 N., R.1 W., Gila & Salt River Meridian, County of Yavapai, State of Arizona and are duly recorded as indicated below, at the office of the County Recorder, Yavapai County, Arizona:

<u>Line</u> <u>No.</u>	<u>AMC Number</u>	<u>Claim / Site Name</u>	<u>Co. Docket No.</u>	<u>TWP</u>	<u>RNG</u>	<u>SEC</u>	<u>Loc Date</u>
1	AMC414924	Desert No. 03	2012-0019250	7N	1W	34	3/8/12
2	AMC414925	Desert No. 04	2012-0019251	7N	1W	34	3/9/12
3	AMC414926	Desert No. 05	2012-0019252	7N	1W	34	3/7/12
4	AMC414927	Desert No. 06	2012-0019253	7N	1W	34	3/7/12
5	AMC414928	Desert No. 07	2012-0019254	7N	1W	34 & 35	3/8/12
6	AMC414929	Desert No. 08	2012-0019255	7N	1W	35	3/8/12
7	AMC414930	Desert No. 09	2012-0019256	7N	1W	35	3/8/12
8	AMC414931	Desert No. 10	2012-0019257	7N	1W	35	3/8/12

*Duplicate*

RECEIVED  
BLM AZ STATE OFFICE  
2012 AUG 20 A 8:05  
PHOENIX, ARIZONA

United States Department of the Interior  
Bureau of Land Management  
LANDS/RECREATION & PLANNING  
ONE N CENTRAL AVE  
PHOENIX, AZ 85004 -2203  
Phone: 602-417-9200

Receipt

No: 2634336

Transaction #: 2714882

Date of Transaction: 08/20/2012

## CUSTOMER:

IMERY'S MINERALS/IMERY'S MINERALS CALIFORNIA  
150 E MAIN ST STE 320  
FERNLEY, NV 89408-7713 US

LINE #	QTY	DESCRIPTION	REMARKS	UNIT PRICE	TOTAL
1	1.00	LOCATABLE MINERALS / MINING CLAIMS-NOT NEW-UNADJUD, ONE AUTH NO. ONLY / MINING CLAIM MONEY RECEIVED CASES: AMC245404/\$27300.00	MAINT FEE PYMNT (195) 2013	- n/a -	27300.00
TOTAL:					\$27,300.00

## PAYMENT INFORMATION

1	AMOUNT:	27300.00	POSTMARKED:	08/16/2012
	TYPE:	CHECK	RECEIVED:	08/20/2012
	CHECK NO:	6300013342		
	NAME:	IMERY'S 100 MANSELL CT E #300 ROSWELL GA 30076 US		

## REMARKS

This receipt was generated by the automated BLM Collections and Billing System and is a paper representation of a portion of the official electronic record contained therein.

HARBORLITE CORPORATION/IMERY'S PERLITE

BALANCE DUE TO BLM DUE TO 7/27/12 FEE CHANGE

TYPE	DISPOSITION	SERIAL	CLAIM #/NAME	ACRES	FEE DUE	ORIGINAL FEE	BALANCE DUE
PLACER CLAIMS	ACTIVE	AMC90407	Black Eye	20.1	\$ 280.00	\$ 140.00	\$ 140.00
		AMC90406	Blueberry	20.1	\$ 280.00	\$ 140.00	\$ 140.00
		AMC90411	Dewdrop	20.1	\$ 280.00	\$ 140.00	\$ 140.00
		AMC90414	Divide	20.37	\$ 280.00	\$ 140.00	\$ 140.00
		AMC90408	Havalina	20.4	\$ 280.00	\$ 140.00	\$ 140.00
		AMC90409	havalina No. 1	20.2	\$ 280.00	\$ 140.00	\$ 140.00
		AMC90410	Havalina No. 2	20.15	\$ 280.00	\$ 140.00	\$ 140.00
		AMC90412	I-DO-IT	20.5	\$ 280.00	\$ 140.00	\$ 140.00
		AMC90413	Look-Out-Wedge	20.4	\$ 280.00	\$ 140.00	\$ 140.00
		AMC89203	Self Protection	19.8	\$ 140.00	\$ 140.00	\$ 140.00
					\$ 2,660.00	\$ 1,400.00	\$ 1,260.00

ck #6300013342

ck #6300013520

NO. OF CLAIMS 9  
 AMOUNT \$1260.00  
 RECEIPT NO. 2634331  
 INIT. [Signature]  
 \*\* BLM-ASO \*\*

RECEIVED  
 BLM AZ STATE OFFICE  
 2012 AUG 20 A 8:03  
 PHOENIX, ARIZONA

9/5/2012 AT

United States Department of the Interior  
Bureau of Land Management  
LANDS/RECREATION & PLANNING  
ONE N CENTRAL AVE  
PHOENIX, AZ 85004 -2203  
Phone: 602-417-9200

Receipt

No: 2634331

Transaction #: 2714874

Date of Transaction: 08/20/2012

CUSTOMER:

IMERY'S MINERALS/IMERY'S MINERALS CALIFORNIA  
150 E MAIN ST STE 320  
FERNLEY, NV 89408-7713 US

LINE #	QTY	DESCRIPTION	REMARKS	UNIT PRICE	TOTAL
1	1.00	LOCATABLE MINERALS / MINING CLAIMS-NOT NEW-UNADJUD, ONE AUTH NO. ONLY / MINING CLAIM MONEY RECEIVED CASES: AMC90407/\$1260.00	MAINT FEE PYMNT (9) 2013	- n/a -	1260.00
TOTAL:					\$1,260.00

## PAYMENT INFORMATION

1	AMOUNT:	1260.00	POSTMARKED:	08/16/2012
	TYPE:	CHECK	RECEIVED:	08/20/2012
	CHECK NO:	6300013520		
	NAME:	IMERY'S 100 MANSELL CT E #300 ROSWELL GA 30076 US		

REMARKS

This receipt was generated by the automated BLM Collections and Billing System and is a paper representation of a portion of the official electronic record contained therein.



# WORLD MINERALS

WORLD MINERALS INC.  
Post Office Box 287  
1501 6<sup>th</sup> Street  
La Grande, OR 97850  
Tel: 541-963-3987  
Fax: 541-963-3995

July 11, 2011

U.S. Department of the Interior  
Bureau of Land Management  
Attn: Public Room  
222 N. Central Avenue  
Phoenix, AZ 85004

Gentlemen:

Enclosed are five (5) "Affidavit of Rental Fee Payment" for the period September 1, 2011 to August 31, 2012 with Exhibits "A" attached. These Affidavits pertain to the claims of Harborlite Corporation as follows:

Harborlite - 2 lodes, 1 mill site  
Bobbie Jo - 10 lodes  
Guzman - 10 placers  
Nord - 135 lodes, 2 mill sites  
Guzman - 7 Lode claims

We are enclosing our check in the amount of \$23,380.00.00 representing the fee for filing based on \$140.00 per claim rental fees for these 167 claims. Please acknowledge receipt of these rental fees.

Sincerely,  
WORLD MINERALS INC.

*M. Houseman*

Michel Houseman  
Manager, Mine Planning & Exploration

MH/jst

Enclosures

NO. OF CLAIMS 167  
AMOUNT 23380  
RECEIPT NO. 2385099  
INIT. CMH  
\*\* BLM-ASO\*\*

RECEIVED  
BLM AZ STATE OFFICE  
2011 JUL 19 A 8:02  
PHOENIX, ARIZONA

JUL 22 2011 *cm*

*167*

Amc 66676  
Amc 289764  
Amc 319070  
Amc 94569  
Amc 259557  
Amc 289764  
Amc 265778  
Amc 262396  
Amc 303417  
Amc 317479  
Amc 90404  
Amc 89202  
Amc 321062  
Amc 301847  
Amc 245404  
Amc 87677

STATE OF ARIZONA )

COUNTY OF PINAL )

SS.

\*\*\*\*\*

AFFIDAVIT OF RENTAL FEE PAYMENT

For the period  
September 1, 2011 to August 31, 2012

RECEIVED  
BLM AZ STATE OFFICE  
2011 JUL 19 A 8:02  
PHOENIX, ARIZONA

STATE OF ARIZONA )

COUNTY OF PINAL )

SS.

Michel Houseman, being duly sworn, deposes and says that he is a citizen of the United States and more than twenty-one years of age, and resides at 484 Hawthorne Street, La Grande, Oregon 97850, in Union County, State of Oregon, and is personally acquainted with the hereinafter described millsite claims situated in the Pioneer Mining District, Pinal County, Arizona, the location notices of which are recorded in the office of the County Recorder of said county as described below:


See Exhibit "A" (8 pages) attached

That the owner of said claims (2 mill sites and 135 lodes formerly known as the Nord claims) is Harborlite Corporation, and that the enclosed "rental fees" of \$140.00 per claim for a total of \$19,180.00 (Nineteen Thousand, One Hundred Eighty dollars) were paid by Harborlite Corporation, P.O. Box 960, Superior, AZ 85273, for the purpose of complying with the laws of the United States pertaining to assessment of annual work, and that said claims are being held for the purpose of mining (on lode claims) and milling (on mill sites) perlite ore which is mined on our lode claims. This "rental fee" is required in accordance with the Act of October 5, 1992 (Public Law 102-381, 106 Stat. 1374, 1378-79) and is in lieu of the requirements for performing assessment work under 30 U.S.C. 28-28e and for filing an annual Affidavit of Labor with the proper office of the Bureau of Land Management as outlined under Section 314(a) and (c) of FLPMA and §3833.2.

DATED this 11 day of July, A.D., 2011

M. Houseman  
Michel Houseman

Subscribed and sworn before me this 11<sup>th</sup> day of July, A.D., 2011



Jonna S True  
Notary Public

## EXHIBIT "A"

(page 1)

The following mining claims are located in Pinal County, State of Arizona, the location notices of which are recorded in the office of the County Recorder of said County as described below:

<u>Claim Name</u>	<u>Book/Docket</u>	<u>Page(s)</u>	<u>B.L.M. Serial #</u>
✓ ROSEMARIE No. 6 Exception lode (situate in Sec.8)	507	87	✓A MC 66079
✓ Candy Rock Fraction lode (situate in Sec. 16)	1556	712-713	✓A MC 289764
✓ Lucero millsite (situate in Sec. 4)	1786	558-559	✓A MC 319070
✓ Cynthia & John millsite (situate in Sec. 4)	993	426-427	✓A MC 94571

All claims are located in T.2 S., R.12 E., G. & S.R.M.

RECEIVED  
BLM AZ STATE OFFICE  
2011 JUL 19 A 8:02  
PHOENIX, ARIZONA

## EXHIBIT "A"

(page 2)

The following lode mining claims are located in Secs. 8 & 9, T.2 S., R.12 E., Gila & Salt River Meridian, County of Pinal, State of Arizona:

<u>Lode Claim Name</u>	<u>Recorded</u> <u>Book</u>	<u>Page</u>	<u>B.L.M. Serial #</u>
✓ ROSEMARIE No. 1 Exception Amended	500 507	414 86	✓ A MC 66078
✓ ROSEMARIE No. 7 Exception Amended	500 507	420 88	✓ A MC 66080
ROSEMARIE No. 8 Exception Amended Amended	500 507 Doc. 1082-045	421 89	✓ A MC 66081
ROSEMARIE No. 9 Exception Amended	500 507	422 90	✓ A MC 66082
ROSEMARIE No. 10 Exception Amended	500 507	423 91	✓ A MC 66083
ROSEMARIE No. 12 Exception Amended Amended	500 507 Doc. 1082-047	425 92	✓ A MC 66084
ROSEMARIE No. 13 Exception Amended	500 507	426 93	✓ A MC 66085
ROSEMARIE No. 14 Exception Amended	500 507	427 94	✓ A MC 66086

RECEIVED  
BLM AZ STATE OFFICE  
2011 JUL 19 A 8:03  
PHOENIX, ARIZONA



## EXHIBIT "A"

(pages 3 &amp; 4)

The following mining claims are located in Secs. 27, 28, 32, 33 & 34, T.2 S., R.12 E., and Secs. 3 & 4, T.3 S., R.12 E., Gila & Salt River Meridian, County of Pinal, State of Arizona:

<u>Lode Claim Name</u>	<u>Book</u>	<u>Recorded</u> <u>Page</u>	<u>B.L.M. Serial #</u>
✓ Hal #1	1382	220-221	✓ A MC 259557
Hal #2	1382	222-223	✓ A MC 259558
Hal #3	1382	224-225	✓ A MC 259559
Hal #4	1382	226-227	✓ A MC 259560
Hal #5	1382	228-229	✓ A MC 259561
Hal #6	1382	230-231	✓ A MC 259562
Hal #7	1382	232-233	✓ A MC 259563
Hal #8	1382	234-235	✓ A MC 259564
Hal #9	1382	236-237	✓ A MC 259565
Hal #10	1382	238-239	✓ A MC 259566
Hal #11	1382	240-241	✓ A MC 259567
Hal #12	1382	242-243	✓ A MC 259568
Hal #13	1382	244-245	✓ A MC 259569
Hal #14	1382	246-247	✓ A MC 259570
Hal #15	1382	248-249	✓ A MC 259571
Hal #16	1382	250-251	✓ A MC 259572
Hal #17	1382	252-253	✓ A MC 259573
Hal #18	1382	254-255	✓ A MC 259574
Hal #19	1382	256-257	✓ A MC 259575
Hal #20	1382	258-259	✓ A MC 259576
Hal #21	1382	260-261	✓ A MC 259577
Hal #22	1382	262-263	✓ A MC 259578
Hal #23	1382	264-265	✓ A MC 259579
Hal #24	1382	266-267	✓ A MC 259580
Hal #25	1382	268-269	✓ A MC 259581

PHOENIX, ARIZONA

2011 JUL 19 A 8:03

RECEIVED  
BLM AZ STATE OFFICE

Hal #26	1382	270-271	✓ A MC 259582
Hal #27	1382	272-273	✓ A MC 259583
Hal #28	1832	274-275	✓ A MC 259584
Hal #29	1382	276-277	✓ A MC 259585
Hal #30	1382	278-279	✓ A MC 259586
Hal #31	1382	280-281	✓ A MC 259587
Hal #32	1382	282-283	✓ A MC 259588
Hal #33	1382	284-285	✓ A MC 259589
Hal #34	1382	286-287	✓ A MC 259590
Hal #35	1382	288-289	✓ A MC 259591
Hal #36	1382	290-291	✓ A MC 259592
✓ Tekoa #9	1382	410-411	✓ A MC 259652
Tekoa #10	1382	412-413	✓ A MC 259653
Tekoa #11	1382	414-415	✓ A MC 259654
Tekoa #12	1382	416-417	✓ A MC 259655
Tekoa #13	1382	418-419	✓ A MC 259656

PHOENIX, ARIZONA

2011 JUL 19 A 8:03

RECEIVED  
BLM AZ STATE OFFICE

## EXHIBIT "A"

(page 5)

The following mining claims are located in Sec. 16, 17 & 20, T.2 S., R.12 E., Gila & Salt River Meridian, County of Pinal, State of Arizona:

<u>Lode Claim Name</u>	<u>Book</u>	<u>Recorded</u> <u>Page</u>	<u>B.L.M. Serial #</u>
✓ Magic #1	1382	292-293	✓ A MC 259593
Magic #2	1382	294-295	✓ A MC 259594
Magic #3	1382	296-297	✓ A MC 259595
Magic #4	1382	298-299	✓ A MC 259596
Magic #5	1382	300-301	✓ A MC 259597
Magic #6	1382	302-303	✓ A MC 259598
Magic #7	1382	304-305	✓ A MC 259599
Magic #8	1382	306-307	✓ A MC 259600
Magic #9	1382	308-309	✓ A MC 259601
Magic #10	1382	310-311	✓ A MC 259602
Magic #11	1382	312-313	✓ A MC 259603
Magic #12	1382	314-315	✓ A MC 259604
Magic #13	1382	316-317	✓ A MC 259605
Magic #14	1382	318-319	✓ A MC 259606
Magic #15	1382	320-321	✓ A MC 259607
✓ Magic #23	1382	336-337	✓ A MC 259615
Magic #24	1382	338-339	✓ A MC 259616
Magic #25	1382	340-341	✓ A MC 259617
Magic #26	1382	342-343	✓ A MC 259618
✓ Magic #27	1556	710-711	✓ A MC 289765

2011 JUL 19 A 8:03

RECEIVED  
BLM AZ STATE OFFICE

PHOENIX ARIZONA

## EXHIBIT "A"

(page 6)

The following mining claims are located in Sec. 12, T.2 S., R.11 E. and Secs. 7 & 8, T.2 S., R.12 E., Gila & Salt River Meridian, County of Pinal, State of Arizona:

<u>Lode Claim Name</u>	<u>Book</u>	<u>Recorded</u> <u>Page</u>	<u>B.L.M. Serial #</u>
✓ Seattle #1	1382	344-345	✓ A MC 259619
Seattle #2	1382	346-347	✓ A MC 259620
Seattle #3	1382	348-349	✓ A MC 259621
Seattle #4	1382	350-351	✓ A MC 259622
Seattle #5	1382	352-353	✓ A MC 259623
Seattle #6	1382	354-355	✓ A MC 259624
Seattle #7	1382	356-357	✓ A MC 259625
Seattle #8	1382	358-359	✓ A MC 259626
Seattle #9	1382	360-361	✓ A MC 259627
Seattle #10	1382	362-363	✓ A MC 259628
Seattle #11	1382	364-365	✓ A MC 259629
Seattle #12	1382	366-367	✓ A MC 259630
Seattle #13	1382	368-369	✓ A MC 259631
Seattle #14	1382	370-371	✓ A MC 259632
Seattle #15	1382	372-373	✓ A MC 259633
Seattle #16	1382	374-375	✓ A MC 259634
Seattle #17	1382	376-377	✓ A MC 259635
Seattle #18	1382	378-379	✓ A MC 259636
Seattle #19	1382	380-381	✓ A MC 259637
Seattle #20	1382	382-383	✓ A MC 259638
Seattle #21	1382	384-385	✓ A MC 259639
Seattle #22	1382	386-387	✓ A MC 259640
Seattle #23	1382	388-389	✓ A MC 259641
Seattle #24	1382	390-391	✓ A MC 259642
Seattle #25	1382	392-393	✓ A MC 259643

2011 JUL 19 A 8:03

RECEIVED  
BLM AZ STATE OFFICE

PHOENIX ARIZONA

## EXHIBIT "A"

(page 7)

The following mining claims are located in Secs. 8, 17 and 18, T.2 S., R.12 E., Gila & Salt River Meridian, County of Pinal, State of Arizona:

<u>Lode Claim Name</u>	<u>Recorded</u>		<u>B.L.M. Serial #</u>
	<u>Book</u>	<u>Page</u>	
✓ Sil-Flo No. 1	1420	465-466	✓ A MC 265778
Sil-Flo No. 2	1420	467-468	✓ A MC 265779
Sil-Flo No. 3	1420	469-470	✓ A MC 265780
Sil-Flo No. 4	1420	471-472	✓ A MC 265781
Sil-Flo No. 5	1420	473-474	✓ A MC 265782
Sil-Flo No. 6	1420	475-476	✓ A MC 265783
Sil-Flo No. 7	1420	477-478	✓ A MC 265784
Sil-Flo No. 8	1420	479-480	✓ A MC 265785
Sil-Flo No. 9	1420	481-482	✓ A MC 265786
Sil-Flo No. 10	1420	483-484	✓ A MC 265787
Sil-Flo No. 11	1420	485-486	✓ A MC 265788
Sil-Flo No. 12	1420	487-488	✓ A MC 265789
Sil-Flo No. 13	1420	489-490	✓ A MC 265790
Sil-Flo No. 14	1420	491-492	✓ A MC 265791
Sil-Flo No. 15	1420	493-494	✓ A MC 265792
Sil-Flo No. 16	1420	495-496	✓ A MC 265793
Sil-Flo No. 17	1420	497-498	✓ A MC 265794
Sil-Flo No. 18	1420	499-500	✓ A MC 265795

PHOENIX, ARIZONA

2011 JUL 19 A 8:03

RECEIVED  
BLM AZ STATE OFFICE

## EXHIBIT "A"

(page 8)

The following mining claims are located in Secs. 15, 16, 21 and 22, T.2 S., R.12 E., Gila & Salt River Meridian, County of Pinal, State of Arizona:

<u>Lode Claim Name</u>	<u>Recorded</u> <u>Book</u>	<u>Page</u>	<u>B.L.M. Serial #</u>
Sil-Flo No. 19	1420	501-502	- A MC 265796
Sil-Flo No. 20	1420	503-504	- A MC 265797
Sil-Flo No. 21	1420	505-506	- A MC 265798
Sil-Flo No. 22	1420	507-508	- A MC 265799
Sil-Flo No. 23	1420	509-510	- A MC 265800
Sil-Flo No. 24	1420	511-512	- A MC 265801
Sil-Flo No. 25	1420	513-514	- A MC 265802
Sil-Flo No. 26	1420	515-516	- A MC 265803
Sil-Flo No. 27	1420	517-518	- A MC 265804
Sil-Flo No. 28	1420	519-520	- A MC 265805
Sil-Flo No. 29	1420	521-522	- A MC 265806
Sil-Flo No. 30	1420	523-524	- A MC 265807
Sil-Flo No. 31	1420	525-526	- A MC 265808
Sil-Flo No. 32	1420	527-528	- A MC 265809
Sil-Flo No. 33	1420	529-530	- A MC 265810
Sil-Flo No. 34	1420	531-532	- A MC 265811
Sil-Flo No. 35	1420	533-534	- A MC 265812
✓ Sil-Flo No. 36	1396	458-459	- A MC 262396
Amended	1420	535-536	
Sil-Flo No. 37	1396	460-461	- A MC 262397
Amended	1420	537-538	
Volcano No. 12R	1396	462-463	- A MC 262398
Amended	1420	539-540	
(Amended name - Sil Flo No. 38)			
✓ Sil-Flo No. 39	1420	541-542	- A MC 265813

RECEIVED  
BLM AZ STATE OFFICE

STATE OF ARIZONA )  
 )  
COUNTY OF PINAL ) SS.

\*\*\*\*\*  
AFFIDAVIT OF RENTAL FEE PAYMENT

For the period  
September 1, 2011 to August 31, 2012

STATE OF ARIZONA )  
 )  
COUNTY OF PINAL ) SS.

Michel Houseman, being duly sworn, deposes and says that he is a citizen of the United States and more than twenty-one years of age, and resides at 484 Hawthorne Street, La Grande, Oregon 97850, in Union County, State of Oregon, and is personally acquainted with the hereinafter described mining claims situated in the Pioneer Mining District, Pinal County, Arizona, the location notices of which are recorded in the office of the County Recorder of said county as described below:


See Exhibit "A" attached

That the owner of said claims (2 lode mining claims and 1 millsite) is Harborlite Corporation, and that the enclosed "rental fees" of \$140.00 per claim for a total of \$420.00 (Four Hundred Twenty dollars) were paid by Harborlite Corporation, P.O. Box 960, Superior, AZ 85273, for the purpose of complying with the laws of the United States pertaining to assessment of annual work, and that said lode claims are being held for the valuable mineral contained therein and the millsite for the purpose of enhancing a fines containment area in conjunction with the mining operation. This "rental fee" is required in accordance with the Act of October 5, 1992 (Public Law 102-381, 106 Stat. 1374, 1378-79) and is in lieu of the requirements for performing assessment work under 30 U.S.C. 28-28e and for filing an annual Affidavit of Labor with the proper office of the Bureau of Land Management as outlined under Section 314(a) and (c) of FLPMA and §3833.2.

DATED this 11 day of July, A.D., 2011

M. Houseman  
Michel Houseman

Subscribed and sworn before me this 11th day of July, A.D., 2011



Jonna S True  
Notary Public

RECEIVED  
BLM AZ STATE OFFICE  
2011 JUL 19 A 8:03  
PHOENIX ARIZONA

EXHIBIT "A"

The following mining claims are located in Secs. 4, 8 & 9, T.2 S., R.12 E., G. & S.R.M., Pioneer Mining District, Pinal County, State of Arizona, the Location Notices are recorded in the office of the County Recorder of said county as described below:

<u>Claim Name</u>	<u>Docket</u>	<u>Page(s)</u>	<u>B.L.M. Serial #</u>
✓ FORGOTTEN WEDGE lode	374	545	✓ A MC 66077
✓ MARY T. FRACTION lode	1668	450-451	✓ A MC 303417
✓ HARBORLITE MILLSITE NO. 3A Amended	1781 1797	639-640 124-125	✓ A MC 317479

RECEIVED  
BLM AZ STATE OFFICE  
2011 JUL 19 A 8:03  
PHOENIX, ARIZONA



STATE OF ARIZONA )  
 )  
COUNTY OF PINAL ) SS.

\*\*\*\*\*

AFFIDAVIT OF RENTAL FEE PAYMENT  
For the period  
September 1, 2011 to August 31, 2012

RECEIVED  
BLM AZ STATE OFFICE  
2011 JUL 19 A 8:03  
PHOENIX, ARIZONA

STATE OF ARIZONA )  
 )  
COUNTY OF PINAL ) SS.

Michel Houseman, being duly sworn, deposes and says that he is a citizen of the United States and more than twenty-one years of age, and resides at 484 Hawthorne Street, La Grande, Oregon 97850, in Union County, State of Oregon, and is personally acquainted with the hereinafter described mining claims situated in the Pioneer Mining District, Pinal County, Arizona, the location notices of which are recorded in the office of the County Recorder of said county as described below:

See Exhibit "A" attached


That the owner of said claims (10 "Guzman" placer mining claims) is Harborlite Corporation, P.O. Box 960, Superior, AZ 85273, and that the enclosed "rental fees" of \$140.00 per claim for a total of \$1,400.00 (One Thousand Four Hundred dollars) were paid by Harborlite Corporation, for the purpose of complying with the laws of the United States pertaining to assessment of annual work, and that said claims are being held for the valuable mineral contained therein. This "rental fee" is required in accordance with the Act of October 5, 1992 (Public Law 102-381, 106 Stat. 1374, 1378-79) and is in lieu of the requirements for performing assessment work under 30 U.S.C. 28-28e and for filing an annual Affidavit of Labor with the proper office of the Bureau of Land Management as outlined under Section 314(a) and (c) of FLPMA and §3833.2.

These "rental fees" are being submitted to cover mining claims comprising a contiguous group.

DATED this 11 day of July, A.D., 2011.

Michel Houseman  
Michel Houseman

Subscribed and sworn before me this 11<sup>th</sup> day of July, A.D., 2011



Jonna S. True  
Notary Public

# EXHIBIT "A"

The following mining claims are located in Sections 8 & 16, T.2 S., R.12 E., Gila & Salt River Meridian, County of Pinal, State of Arizona and are duly recorded as indicated below, at the office of the County Recorder, Pinal County, Arizona:

<u>Placer Claim Name</u>	<u>Legal Description</u> <u>Section 8, T2S R12E</u>	<u>Date</u> <u>Located</u>	<u>Pinal County</u> <u>Book</u> <u>Page</u>	<u>BLM</u> <u>AMC#</u>
✓ Black Eye	W½ SE¼ SE¼ NW¼, SW¼ SE¼ NW¼, W½ NW¼ SE¼ NW¼	6/26/65	423 121	✓ 90407
Blueberry AAA	NE¼ SE¼ NW¼, E½ NW¼ SE¼ NW¼ E½ SW¼ NE¼ NW¼	6/26/65	423 116	✓ 90406
Dewdrop	N½ SW¼ NE¼	6/26/65	423 114	✓ 90411
Divide	SE¼ SE¼ NW¼ SE¼, NE¼ NE¼ SW¼ SE¼, N½ NW¼ SE¼ SE¼, NW¼ NE¼ SE¼ SE¼, S½ SW¼ NE¼ SE¼, SW¼ SE¼ NE¼ SE¼	6/26/65	423 122	✓ 90414
Havalina	W½ NE¼ NW¼ SE¼, SE¼ NW¼ NW¼ SE¼, N½ SE¼ NW¼ SE¼, SE¼ NE¼ NW¼ SE¼, SW¼ NW¼ NE¼ SE¼, NW¼ SW¼ NE¼ SE¼	6/26/65	423 117	✓ 90408
Havalina No. 1	N½ NW¼ NW¼ SE¼, NE¼ NE¼ SW¼, E½ NW¼ NE¼ SW¼	6/26/65	423 118	✓ 90409
Havalina No. 2	E½ SE¼ SE¼ NW¼, SW¼ SW¼ NE¼, W½ SE¼ SW¼ NE¼	6/26/65	423 120	✓ 90410
I-DO-IT	E½ SE¼ SW¼ NE¼, NW¼ SE¼ NE¼, W½ SW¼ SE¼ NE¼	6/26/65	423 119	✓ 90412
Look-Out-Wedge	NE¼ NE¼ NW¼ SE¼, N½ NW¼ NE¼ SE¼, SE¼ NW¼ NE¼ SE¼, W½ NE¼ NE¼ SE¼, NE¼ SW¼ NE¼ SE¼, NW¼ SE¼ NE¼ SE¼	6/26/65	423 123	✓ 90413
<u>Section 16, T2S R12E</u>				
✓ Self Protection	SW¼ NE¼ SW¼ NW¼, W½ SE¼ SW¼ NW¼, NW¼ NE¼ NW¼ SW¼, W½ E½ NE¼ SW¼ NW¼, E½ NW¼ NE¼ SW¼ NW¼, E½ SE¼ NW¼ SW¼ NW¼, E½ E½ SW¼ SW¼ NW¼, W½ NE¼ SE¼ SW¼ NW¼, E½ NE¼ NW¼ NW¼ SW¼	1/22/51	42 362	✓ 89203

PHOENIX, ARIZONA

2011 JUL 19 A 8:03

RECEIVED  
BLM AZ STATE OFFICE

STATE OF ARIZONA )  
 )  
COUNTY OF PINAL ) SS.

AFFIDAVIT OF RENTAL FEE PAYMENT  
For the period  
September 1, 2011 to August 31, 2012

RECEIVED  
BLM AZ STATE OFFICE  
2011 JUL 19 A 8:03  
PHOENIX, ARIZONA

STATE OF ARIZONA )  
 )  
COUNTY OF PINAL ) SS.

Michel Houseman, being duly sworn, deposes and says that he is a citizen of the United States and more than twenty-one years of age, and residing, La Grande, Oregon 97850, in Union County, State of Oregon, and is personally acquainted with the hereinafter described mining claims situated in the Pioneer Mining District, Pinal County, Arizona, the location notices of which are recorded in the office of the County Recorder of said county as described below:

See Exhibit "A" attached

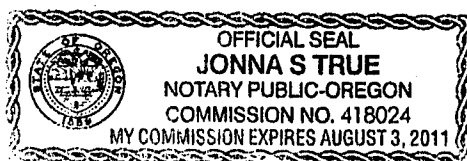
That the owner of said claims (7 "Guzman" lode mining claims) is Harborlite Corporation, P.O. Box 960, Superior, AZ 85273, and that the enclosed "rental fees" of \$140.00 per claim for a total of \$980.00 (Nine Hundred Eighty dollars) were paid by Harborlite Corporation, for the purpose of complying with the laws of the United States pertaining to assessment of annual work, and that said claims are being held for the valuable mineral contained therein. This "rental fee" is required in accordance with the Act of October 5, 1992 (Public Law 102-381, 106 Stat. 1374, 1378-79) and is in lieu of the requirements for performing assessment work under 30 U.S.C. 28-28e and for filing an annual Affidavit of Labor with the proper office of the Bureau of Land Management as outlined under Section 314(a) and (c) of FLPMA and §3833.2.

These "rental fees" are being submitted to cover mining claims comprising a contiguous group.

DATED this 11 day of July, A.D., 2011

M. Houseman  
Michel Houseman

Subscribed and sworn before me this 11<sup>th</sup> day of July, A.D., 2011



Jonna S True  
Notary Public

## EXHIBIT "A"

The following mining claims are located in Sections 8 & 9, T.2 S., R.12 E., Gila & Salt River Meridian, County of Pinal, State of Arizona and are duly recorded as indicated below, at the office of the County Recorder, Pinal County, Arizona:

<u>Lode Name</u>	<u>Book</u>	<u>Page(s)</u>	<u>B.L.M. Serial #</u>	<u>Location Date</u>
✓ I-DO-IT	53	414	✓ A MC 87677	4/13/45
Amended	443	89		
2 <sup>nd</sup> Amended	1618	373-374		
LA CHOLLA	54	119	✓ A MC 87678	12/17/45
Amended	1618	375-376		
HAVALINA No. 2	53	428	✓ A MC 87679	6/04/45
Amended	443	88		
2 <sup>nd</sup> Amended	1618	381-382		
HAVALINA	53	427	✓ A MC 87680	4/11/45
Amended	1618	379-380		
✓ ATOMIC BOMB	54	43	✓ A MC 87683	11/13/45
Amended	1618	377-378		
CRUZALITE	438	246	✓ A MC 87684	11/04/65
Amended	1618	387-388		
MARKIE'S FRACTION	267	500	✓ A MC 87685	5/01/60
Amended	1618	389-390		

RECEIVED  
BLM AZ STATE OFFICE  
2011 JUL 19 A 8:04  
PHOENIX, ARIZONA

STATE OF ARIZONA )  
 )  
COUNTY OF PINAL ) SS.

\*\*\*\*\*

AFFIDAVIT OF RENTAL FEE PAYMENT  
For the period  
September 1, 2011 to August 31, 2012

STATE OF ARIZONA )  
 )  
COUNTY OF PINAL ) SS.

RECEIVED  
BLM AZ STATE OFFICE  
2011 JUL 19 A 8:04  
PHOENIX, ARIZONA

Michel Houseman, being duly sworn, deposes and says that he is a citizen of the United States and more than twenty-one years of age, and resides at 484 Hawthorne Street, La Grande, Oregon 97850, in Union County, State of Oregon, and is personally acquainted with the hereinafter described mining claims situated in the Pioneer Mining District, Pinal County, Arizona, the location notices of which are recorded in the office of the County Recorder of said county as described below:

See Exhibit "A" attached


That the owner of said claims (10 lode mining claims) is Lewis and Thomas Williams, and that the enclosed "rental fees" of \$140.00 per claim for a total of \$1,400.00 (One Thousand Four Hundred dollars) were paid by Harborlite Corporation, P.O. Box 960, Superior, AZ 85273, for the purpose of complying with the laws of the United States pertaining to assessment of annual work, and that said claims are being held for the valuable mineral contained therein. This "rental fee" is required in accordance with the Act of October 5, 1992 (Public Law 102-381, 106 Stat. 1374, 1378-79) and is in lieu of the requirements for performing assessment work under 30 U.S.C. 28-28e and for filing an annual Affidavit of Labor with the proper office of the Bureau of Land Management as outlined under Section 314(a) and (c) of FLPMA and §3833.2.

These "rental fees" are being submitted to cover mining claims comprising a contiguous group.

DATED this 11 day of July, A.D., 2011

M. Houseman  
Michel Houseman

Subscribed and sworn before me this 11<sup>th</sup> day of July, A.D., 2011



Jonna S True  
Notary Public

## EXHIBIT "A"

<u>Lode Claim Name</u>	<u>Loc. Date</u>	<u>Book</u>	<u>Pinal County</u>		<u>B.L.M. Data</u>		<u>Locator</u>
			<u>Page(s)</u>	<u>Filing Date</u>	<u>Serial No.</u>	<u>Date</u>	
✓ Bobbie Jo Perlite No. 1 Amended	10/6/85 1/11/90	1314 1651	459-60 501-02	10/7/85 1/15/90	✓ A MC 245404	11/4/85 2/8/90	Thomas Williams
Bobbie Jo Perlite No. 2 Amended	10/6/85 1/11/90	1314 1651	457-58 503-04	10/7/85 1/15/90	✓ A MC 245405	11/4/85 2/8/90	Thomas Williams
Bobbie Jo Perlite No. 3	10/6/85	1314	455-56	10/7/85	✓ A MC 245406	11/4/85	Thomas Williams
Bobbie Jo Perlite No. 4	10/12/85	1315	788-89	10/15/85	✓ A MC 245407	11/4/85	Thomas Williams
Bobbie Jo Perlite No. 5	10/12/85	1315	790-91	10/15/85	✓ A MC 245408	11/4/85	Thomas Williams
Bobbie Jo Perlite No. 6	10/12/85	1315	792-93	10/15/85	✓ A MC 245409	11/4/85	Thomas Williams
Bobbie Jo Perlite No. 7	10/12/85	1315	796-97	10/15/85	✓ A MC 245410	11/4/85	Thomas Williams
Bobbie Jo Perlite No. 8	10/12/85	1315	794-95	10/15/85	✓ A MC 245411	11/4/85	Thomas Williams
✓ B J No. 9	2/10/90	1657	523-24	2/20/90	✓ A MC 301847	3/2/90	Lewis Williams
✓ B J No. 10	4/8/92	1817	118-19	4/9/92	✓ A MC 321062	4/30/92	Lewis Williams

RECEIVED  
BLM AZ STATE OFFICE  
2011 JUL 19 A 8:04  
PHOENIX, ARIZONA

United States Department of the Interior  
Bureau of Land Management  
LANDS/RECREATION & PLANNING  
ONE N CENTRAL AVE  
PHOENIX, AZ 85004 -2203  
Phone: 602-417-9200

Receipt

No:

2385089

<b>Transaction #:</b> 2460080	
<b>Date of Transaction:</b> 07/19/2011	
<b>CUSTOMER:</b>	
	WORLD MINERALS INC PO BOX 287 LA GRANDE, OR 97850-0287 US

LINE #	QTY	DESCRIPTION	REMARKS	UNIT PRICE	TOTAL
1	1.00	LOCATABLE MINERALS / MINING CLAIMS-NOT NEW-UNADJUD, ONE AUTH NO. ONLY / MINING CLAIM MONEY RECEIVED CASES: AMC66079/\$23380.00	MAINT-167	- n/a -	23380.00
<b>TOTAL:</b>					<b>\$23,380.00</b>

PAYMENT INFORMATION				
1	AMOUNT:	23380.00	POSTMARKED:	07/15/2011
	TYPE:	CHECK	RECEIVED:	07/19/2011
	CHECK NO:	6300009134		
	NAME:	HARBORLITE IMERYS 130 CASTILIAN DRIVE SANTA BARBARA CA 93117 US		

REMARKS

This receipt was generated by the automated BLM Collections and Billing System and is a paper representation of a portion of the official electronic record contained therein.

# FedEx

Extre

Insert  
airbill  
here

RT 275 3 B  
FZ B20 7727  
07.18

For FedEx Express® Shipments Only

RECEIVED  
BLM AZ STATE OFFICE  
2011 JUL 18 A 10:27  
PHOENIX, ARIZONA

Page 1 of 1

From: (541) 963-3987  
Jonna True  
WORLD MINERALS, INC  
1501 6th Street

La Grande, OR 97850

Origin ID: LGDA

FedEx  
Express



J11201104290225

BILL SENDER

SHIP TO: (541) 963-3987  
Arizona State Office  
US Bureau of Land Management  
222 North Central Avenue

Phoenix, AZ 85004

Ship Date: 15JUL11  
ActWgt: 1.0 LB  
CAD: 3557453/NET3180


Delivery Address Bar Code



Ref #  
Invoice #  
PO #  
Dept #

MON - 18 JUL A1  
PRIORITY OVERNIGHT

TRK# 7949 7767 7727  
0204



SA ZSYA



85004  
AZ-US  
PHX





# WORLD MINERALS

WORLD MINERALS INC.  
Post Office Box 287  
1501 6<sup>th</sup> Street  
La Grande, OR 97850  
Tel: 541-963-3987  
Fax: 541-963-3995

August 2, 2010

U.S. Department of the Interior  
Bureau of Land Management  
Attn: Public Room  
222 N. Central Avenue  
Phoenix, AZ 85004

Gentlemen:

Enclosed are four (5) "Affidavit of Rental Fee Payment" for the period September 1, 2010 to August 31, 2011 with Exhibits "A" attached. These Affidavits pertain to the claims of Harborlite Corporation as follows:

Harborlite – 2 lodes, 1 mill site  
Bobbie Jo – 10 lodes  
Guzman – 10 placers  
Nord - 135 lodes, 2 mill sites  
Guzman - 7 Lode claims

We are enclosing our check in the amount of \$23,380.00.00 representing the fee for filing based on \$140.00 per claim rental fees for these 167 claims. Please acknowledge receipt of these rental fees.

Sincerely,  
WORLD MINERALS INC.

*M. Houseman*

Michel Houseman  
Manager, Mine Planning & Exploration

MH/jst

Enclosures

NO. OF CLAIMS 167  
AMOUNT 23380.00  
RECEIPT NO. 2179723  
INIT. SPS

\*\* BLM-ASO\*\*

RECEIVED  
BLM AZ STATE OFFICE  
2010 JUL 29 A 8:06  
PHOENIX, ARIZONA

STATE OF ARIZONA )  
 )  
COUNTY OF PINAL ) SS.

AFFIDAVIT OF RENTAL FEE PAYMENT  
For the period  
September 1, 2010 to August 31, 2011

RECEIVED  
BLM AZ STATE OFFICE  
2010 JUL 29 A 8:06  
PHOENIX, ARIZONA

STATE OF ARIZONA )  
 )  
COUNTY OF PINAL ) SS.

Michel Houseman, being duly sworn, deposes and says that he is a citizen of the United States and more than twenty-one years of age, and residing, La Grande, Oregon 97850, in Union County, State of Oregon, and is personally acquainted with the hereinafter described mining claims situated in the Pioneer Mining District, Pinal County, Arizona, the location notices of which are recorded in the office of the County Recorder of said county as described below:

See Exhibit "A" attached

That the owner of said claims (7 "Guzman" lode mining claims) is Harborlite Corporation, P.O. Box 960, Superior, AZ 85273, and that the enclosed "rental fees" of \$140.00 per claim for a total of \$980.00 (Nine Hundred Eighty dollars) were paid by Harborlite Corporation, for the purpose of complying with the laws of the United States pertaining to assessment of annual work, and that said claims are being held for the valuable mineral contained therein. This "rental fee" is required in accordance with the Act of October 5, 1992 (Public Law 102-381, 106 Stat. 1374, 1378-79) and is in lieu of the requirements for performing assessment work under 30 U.S.C. 28-28e and for filing an annual Affidavit of Labor with the proper office of the Bureau of Land Management as outlined under Section 314(a) and (c) of FLPMA and §3833.2.

These "rental fees" are being submitted to cover mining claims comprising a contiguous group.

DATED this 15 day of July, A.D., 2010

M. Houseman  
Michel Houseman

Subscribed and sworn before me this 15<sup>th</sup> day of July, A.D., 2010

[Signature]  
Notary Public

## EXHIBIT "A"

The following mining claims are located in Sections 8 & 9, T.2 S., R.12 E., Gila & Salt River Meridian, County of Pinal, State of Arizona and are duly recorded as indicated below, at the office of the County Recorder, Pinal County, Arizona:

<u>Lode Name</u>	<u>Book</u>	<u>Page(s)</u>	<u>B.L.M. Serial #</u>	<u>Location Date</u>
I-DO-IT	53	414	A MC 87677	4/13/45
Amended	443	89		
2 <sup>nd</sup> Amended	1618	373-374		
LA CHOLLA	54	119	A MC 87678	12/17/45
Amended	1618	375-376		
HAVALINA No. 2	53	428	A MC 87679	6/04/45
Amended	443	88		
2 <sup>nd</sup> Amended	1618	381-382		
HAVALINA	53	427	A MC 87680	4/11/45
Amended	1618	379-380		
ATOMIC BOMB	54	43	A MC 87683	11/13/45
Amended	1618	377-378		
CRUZALITE	438	246	A MC 87684	11/04/65
Amended	1618	387-388		
MARKIE'S FRACTION	267	500	A MC 87685 ✓	5/01/60
Amended	1618	389-390		

RECEIVED  
BLM AZ STATE OFFICE  
2010 JUL 29 A 8:06  
PINAL COUNTY, ARIZONA

61

STATE OF ARIZONA )  
 )  
COUNTY OF PINAL ) SS.

AFFIDAVIT OF RENTAL FEE PAYMENT  
For the period  
September 1, 2010 to August 31, 2011

RECEIVED  
BLM AZ STATE OFFICE  
2010 JUL 29 A 8:06  
PHOENIX, ARIZONA

STATE OF ARIZONA )  
 )  
COUNTY OF PINAL ) SS.

Michel Houseman, being duly sworn, deposes and says that he is a citizen of the United States and more than twenty-one years of age, and resides at 484 Hawthorne Street, La Grande, Oregon 97850, in Union County, State of Oregon, and is personally acquainted with the hereinafter described mining claims situated in the Pioneer Mining District, Pinal County, Arizona, the location notices of which are recorded in the office of the County Recorder of said county as described below:


See Exhibit "A" attached

That the owner of said claims (2 lode mining claims and 1 millsite) is Harborlite Corporation, and that the enclosed "rental fees" of \$140.00 per claim for a total of \$420.00 (Four Hundred Twenty dollars) were paid by Harborlite Corporation, P.O. Box 960, Superior, AZ 85273, for the purpose of complying with the laws of the United States pertaining to assessment of annual work, and that said lode claims are being held for the valuable mineral contained therein and the millsite for the purpose of enhancing a fines containment area in conjunction with the mining operation. This "rental fee" is required in accordance with the Act of October 5, 1992 (Public Law 102-381, 106 Stat. 1374, 1378-79) and is in lieu of the requirements for performing assessment work under 30 U.S.C. 28-28e and for filing an annual Affidavit of Labor with the proper office of the Bureau of Land Management as outlined under Section 314(a) and (c) of FLPMA and §3833.2.

DATED this 15 day of July, A.D., 2010

  
Michel Houseman

Subscribed and sworn before me this 15<sup>th</sup> day of July, A.D., 2010



  
Notary Public

STATE OF ARIZONA )  
 )  
COUNTY OF PINAL ) SS.

AFFIDAVIT OF RENTAL FEE PAYMENT  
For the period  
September 1, 2010 to August 31, 2011

RECEIVED  
BLM AZ STATE OFFICE  
2010 JUL 29 A 8:06  
PHOENIX, ARIZONA

STATE OF ARIZONA )  
 )  
COUNTY OF PINAL ) SS.

Michel Houseman, being duly sworn, deposes and says that he is a citizen of the United States and more than twenty-one years of age, and resides at 484 Hawthorne Street, La Grande, Oregon 97850, in Union County, State of Oregon, and is personally acquainted with the hereinafter described millsite claims situated in the Pioneer Mining District, Pinal County, Arizona, the location notices of which are recorded in the office of the County Recorder of said county as described below:

See Exhibit "A" (8 pages) attached

That the owner of said claims (2 mill sites and 135 lodes formerly known as the Nord claims) is Harborlite Corporation, and that the enclosed "rental fees" of \$140.00 per claim for a total of \$19,180.00 (Nineteen Thousand, One Hundred Eighty dollars) were paid by Harborlite Corporation, P.O. Box 960, Superior, AZ 85273, for the purpose of complying with the laws of the United States pertaining to assessment of annual work, and that said claims are being held for the purpose of mining (on lode claims) and milling (on mill sites) perlite ore which is mined on our lode claims. This "rental fee" is required in accordance with the Act of October 5, 1992 (Public Law 102-381, 106 Stat. 1374, 1378-79) and is in lieu of the requirements for performing assessment work under 30 U.S.C. 28-28e and for filing an annual Affidavit of Labor with the proper office of the Bureau of Land Management as outlined under Section 314(a) and (c) of FLPMA and §3833.2.

DATED this 15 day of July, A.D., 2010

Michel Houseman  
Michel Houseman

Subscribed and sworn before me this 15th day of July, A.D., 2010

Arad A. Jure  
Notary Public

EXHIBIT "A"

(page 1)

The following mining claims are located in Pinal County, State of Arizona, the location notices of which are recorded in the office of the County Recorder of said County as described below:

<u>Claim Name</u>	<u>Book/Docket</u>	<u>Page(s)</u>	<u>B.L.M. Serial #</u>
ROSEMARIE No. 6 Exception lode (situate in Sec.8)	507	87	A MC 66079
Candy Rock Fraction lode (situate in Sec. 16)	1556	712-713	A MC 289764
Lucero millsite (situate in Sec. 4)	1786	558-559	A MC 319070
Cynthia & John millsite (situate in Sec. 4)	993	426-427	A MC 94571

All claims are located in T.2 S., R.12 E., G. & S.R.M.

RECEIVED  
BLM AZ STATE OFFICE  
2010 JUL 29 A 8:06  
PHOENIX, ARIZONA

(4)

## EXHIBIT "A"

(page 2)

The following lode mining claims are located in Secs. 8 & 9, T.2 S., R.12 E., Gila & Salt River Meridian, County of Pinal, State of Arizona:

<u>Lode Claim Name</u>	<u>Recorded</u> <u>Book</u>	<u>Page</u>	<u>B.L.M. Serial #</u>
ROSEMARIE No. 1 Exception Amended	500 507	414 86	A MC 66078 ✓
ROSEMARIE No. 7 Exception Amended	500 507	420 88	A MC 66080
ROSEMARIE No. 8 Exception Amended Amended	500 507 Doc. 1082-045	421 89	A MC 66081
ROSEMARIE No. 9 Exception Amended	500 507	422 90	A MC 66082
ROSEMARIE No. 10 Exception Amended	500 507	423 91	A MC 66083
ROSEMARIE No. 12 Exception Amended Amended	500 507 Doc. 1082-047	425 92	A MC 66084
ROSEMARIE No. 13 Exception Amended	500 507	426 93	A MC 66085
ROSEMARIE No. 14 Exception Amended	500 507	427 94	A MC 66086

RECEIVED  
BLM AZ STATE OFFICE  
2010 JUL 29 A 8:06  
PRIORITY, ARIZONA

## EXHIBIT "A"

(pages 3 &amp; 4)

The following mining claims are located in Secs. 27, 28, 32, 33 & 34, T.2 S., R.12 E., and Secs. 3 & 4, T.3 S., R12 E., Gila & Salt River Meridian, County of Pinal, State of Arizona:

<u>Lode Claim Name</u>	<u>Book</u>	<u>Recorded</u> <u>Page</u>	<u>B.L.M. Serial #</u>
Hal #1	1382	220-221	A MC 259557
Hal #2	1382	222-223	A MC 259558
Hal #3	1382	224-225	A MC 259559
Hal #4	1382	226-227	A MC 259560
Hal #5	1382	228-229	A MC 259561
Hal #6	1382	230-231	A MC 259562
Hal #7	1382	232-233	A MC 259563
Hal #8	1382	234-235	A MC 259564
Hal #9	1382	236-237	A MC 259565
Hal #10	1382	238-239	A MC 259566
Hal #11	1382	240-241	A MC 259567
Hal #12	1382	242-243	A MC 259568
Hal #13	1382	244-245	A MC 259569
Hal #14	1382	246-247	A MC 259570
Hal #15	1382	248-249	A MC 259571
Hal #16	1382	250-251	A MC 259572
Hal #17	1382	252-253	A MC 259573
Hal #18	1382	254-255	A MC 259574
Hal #19	1382	256-257	A MC 259575
Hal #20	1382	258-259	A MC 259576
Hal #21	1382	260-261	A MC 259577
Hal #22	1382	262-263	A MC 259578
Hal #23	1382	264-265	A MC 259579
Hal #24	1382	266-267	A MC 259580
Hal #25	1382	268-269	A MC 259581

PINAL COUNTY, ARIZONA

2000 JUL 29 A 8:07

RECEIVED  
BLM AZ STATE OFFICE

25



Hal #26	1382	270-271	A MC 259582
Hal #27	1382	272-273	A MC 259583
Hal #28	1832	274-275	A MC 259584
Hal #29	1382	276-277	A MC 259585
Hal #30	1382	278-279	A MC 259586
Hal #31	1382	280-281	A MC 259587
Hal #32	1382	282-283	A MC 259588
Hal #33	1382	284-285	A MC 259589
Hal #34	1382	286-287	A MC 259590
Hal #35	1382	288-289	A MC 259591
Hal #36	1382	290-291	A MC 259592 °
Tekoa #9	1382	410-411	A MC 259652
Tekoa #10	1382	412-413	A MC 259653
Tekoa #11	1382	414-415	A MC 259654
Tekoa #12	1382	416-417	A MC 259655
Tekoa #13	1382	418-419	A MC 259656

PIQUEUX, ARIZONA

2010 JUL 29 A 8:07

RECEIVED  
BLM AZ STATE OFFICE

## EXHIBIT "A"

(page 5)

The following mining claims are located in Sec. 16, 17 & 20, T.2 S., R.12 E., Gila & Salt River Meridian, County of Pinal, State of Arizona:

<u>Lode Claim Name</u>	<u>Book</u>	<u>Recorded</u> <u>Page</u>	<u>B.L.M. Serial #</u>
Magic #1	1382	292-293	A MC 259593
Magic #2	1382	294-295	A MC 259594
Magic #3	1382	296-297	A MC 259595
Magic #4	1382	298-299	A MC 259596
Magic #5	1382	300-301	A MC 259597
Magic #6	1382	302-303	A MC 259598
Magic #7	1382	304-305	A MC 259599
Magic #8	1382	306-307	A MC 259600
Magic #9	1382	308-309	A MC 259601
Magic #10	1382	310-311	A MC 259602
Magic #11	1382	312-313	A MC 259603
Magic #12	1382	314-315	A MC 259604
Magic #13	1382	316-317	A MC 259605
Magic #14	1382	318-319	A MC 259606
Magic #15	1382	320-321	A MC 259607
Magic #23	1382	336-337	A MC 259615
Magic #24	1382	338-339	A MC 259616
Magic #25	1382	340-341	A MC 259617
Magic #26	1382	342-343	A MC 259618
Magic #27	1556	710-711	A MC 289765

PINAL COUNTY, ARIZONA

2010 JUL 29 A 8:07

RECEIVED  
BLM AZ STATE OFFICE

30

## EXHIBIT "A"

(page 6)

The following mining claims are located in Sec. 12, T.2 S., R.11 E. and Secs. 7 & 8, T.2 S., R.12 E., Gila & Salt River Meridian, County of Pinal, State of Arizona:

<u>Lode Claim Name</u>	<u>Book</u>	<u>Recorded</u> <u>Page</u>	<u>B.L.M. Serial #</u>
Seattle #1	1382	344-345	A MC 259619
Seattle #2	1382	346-347	A MC 259620
Seattle #3	1382	348-349	A MC 259621
Seattle #4	1382	350-351	A MC 259622
Seattle #5	1382	352-353	A MC 259623
Seattle #6	1382	354-355	A MC 259624
Seattle #7	1382	356-357	A MC 259625
Seattle #8	1382	358-359	A MC 259626
Seattle #9	1382	360-361	A MC 259627
Seattle #10	1382	362-363	A MC 259628
Seattle #11	1382	364-365	A MC 259629
Seattle #12	1382	366-367	A MC 259630
Seattle #13	1382	368-369	A MC 259631
Seattle #14	1382	370-371	A MC 259632
Seattle #15	1382	372-373	A MC 259633
Seattle #16	1382	374-375	A MC 259634
Seattle #17	1382	376-377	A MC 259635
Seattle #18	1382	378-379	A MC 259636
Seattle #19	1382	380-381	A MC 259637
Seattle #20	1382	382-383	A MC 259638
Seattle #21	1382	384-385	A MC 259639
Seattle #22	1382	386-387	A MC 259640
Seattle #23	1382	388-389	A MC 259641
Seattle #24	1382	390-391	A MC 259642
Seattle #25	1382	392-393	A MC 259643

PINAL COUNTY, ARIZONA

2000 JUL 29 A 8:01

RECEIVED  
BLM AZ STATE OFFICE

25

## EXHIBIT "A"

(page 7)

The following mining claims are located in Secs. 8, 17 and 18, T.2 S., R.12 E., Gila & Salt River Meridian, County of Pinal, State of Arizona:

<u>Lode Claim Name</u>	<u>Recorded</u>		<u>B.L.M. Serial #</u>
	<u>Book</u>	<u>Page</u>	
Sil-Flo No. 1	1420	465-466	A MC 265778
Sil-Flo No. 2	1420	467-468	A MC 265779
Sil-Flo No. 3	1420	469-470	A MC 265780
Sil-Flo No. 4	1420	471-472	A MC 265781
Sil-Flo No. 5	1420	473-474	A MC 265782
Sil-Flo No. 6	1420	475-476	A MC 265783
Sil-Flo No. 7	1420	477-478	A MC 265784
Sil-Flo No. 8	1420	479-480	A MC 265785
Sil-Flo No. 9	1420	481-482	A MC 265786
Sil-Flo No. 10	1420	483-484	A MC 265787
Sil-Flo No. 11	1420	485-486	A MC 265788
Sil-Flo No. 12	1420	487-488	A MC 265789
Sil-Flo No. 13	1420	489-490	A MC 265790
Sil-Flo No. 14	1420	491-492	A MC 265791
Sil-Flo No. 15	1420	493-494	A MC 265792
Sil-Flo No. 16	1420	495-496	A MC 265793
Sil-Flo No. 17	1420	497-498	A MC 265794
Sil-Flo No. 18	1420	499-500	A MC 265795

RECEIVED  
BLM AZ STATE OFFICE  
2010 JUL 29 A 8:07  
PINAL COUNTY, ARIZONA

18

## EXHIBIT "A"

(page 8)

The following mining claims are located in Secs. 15, 16, 21 and 22, T.2 S., R.12 E., Gila & Salt River Meridian, County of Pinal, State of Arizona:

<u>Lode Claim Name</u>	<u>Recorded</u> <u>Book</u>	<u>Page</u>	<u>B.L.M. Serial #</u>
Sil-Flo No. 19	1420	501-502	A MC 265796
Sil-Flo No. 20	1420	503-504	A MC 265797
Sil-Flo No. 21	1420	505-506	A MC 265798
Sil-Flo No. 22	1420	507-508	A MC 265799
Sil-Flo No. 23	1420	509-510	A MC 265800
Sil-Flo No. 24	1420	511-512	A MC 265801
Sil-Flo No. 25	1420	513-514	A MC 265802
Sil-Flo No. 26	1420	515-516	A MC 265803
Sil-Flo No. 27	1420	517-518	A MC 265804
Sil-Flo No. 28	1420	519-520	A MC 265805
Sil-Flo No. 29	1420	521-522	A MC 265806
Sil-Flo No. 30	1420	523-524	A MC 265807
Sil-Flo No. 31	1420	525-526	A MC 265808
Sil-Flo No. 32	1420	527-528	A MC 265809
Sil-Flo No. 33	1420	529-530	A MC 265810
Sil-Flo No. 34	1420	531-532	A MC 265811
Sil-Flo No. 35	1420	533-534	A MC 265812
Sil-Flo No. 36	1396	458-459	A MC 262396
Amended	1420	535-536	
Sil-Flo No. 37	1396	460-461	A MC 262397
Amended	1420	537-538	
Volcano No. 12R	1396	462-463	A MC 262398
Amended	1420	539-540	
(Amended name – Sil Flo No. 38)			
Sil-Flo No. 39	1420	541-542	A MC 265813

RECEIVED  
BLM AZ STATE OFFICE

2009 JUL 29 A 8:01

71

STATE OF ARIZONA )  
COUNTY OF PINAL )

SS.

RECEIVED  
BLM AZ STATE OFFICE  
2010 JUL 29 A 8:07  
PHOENIX, ARIZONA

AFFIDAVIT OF RENTAL FEE PAYMENT  
For the period  
September 1, 2010 to August 31, 2011

STATE OF ARIZONA )  
COUNTY OF PINAL )

SS.

Michel Houseman, being duly sworn, deposes and says that he is a citizen of the United States and more than twenty-one years of age, and resides at 484 Hawthorne Street, La Grande, Oregon 97850, in Union County, State of Oregon, and is personally acquainted with the hereinafter described mining claims situated in the Pioneer Mining District, Pinal County, Arizona, the location notices of which are recorded in the office of the County Recorder of said county as described below:

See Exhibit "A" attached

That the owner of said claims (10 lode mining claims) is Lewis and Thomas Williams, and that the enclosed "rental fees" of \$140.00 per claim for a total of \$1,400.00 (One Thousand Four Hundred dollars) were paid by Harborlite Corporation, P.O. Box 960, Superior, AZ 85273, for the purpose of complying with the laws of the United States pertaining to assessment of annual work, and that said claims are being held for the valuable mineral contained therein. This "rental fee" is required in accordance with the Act of October 5, 1992 (Public Law 102-381, 106 Stat. 1374, 1378-79) and is in lieu of the requirements for performing assessment work under 30 U.S.C. 28-28e and for filing an annual Affidavit of Labor with the proper office of the Bureau of Land Management as outlined under Section 314(a) and (c) of FLPMA and §3833.2.

These "rental fees" are being submitted to cover mining claims comprising a contiguous group.

DATED this 15 day of July, A.D., 2010

M. Michel Houseman  
Michel Houseman

Subscribed and sworn before me this 15<sup>th</sup> day of July, A.D., 2010

Jordan D. Zue  
Notary Public

EXHIBIT "A"

<u>Lode Claim Name</u>	<u>Loc. Date</u>	<u>Book</u>	<u>Pinal County</u>		<u>B.L.M. Data</u>		<u>Locator</u>
			<u>Page(s)</u>	<u>Filing Date</u>	<u>Serial No.</u>	<u>Date</u>	
Bobbie Jo Perlite No. 1 Amended	10/6/85 1/11/90	1314 1651	459-60 501-02	10/7/85 1/15/90	A MC 245404	11/4/85 2/8/90	Thomas Williams
Bobbie Jo Perlite No. 2 Amended	10/6/85 1/11/90	1314 1651	457-58 503-04	10/7/85 1/15/90	A MC 245405	11/4/85 2/8/90	Thomas Williams
Bobbie Jo Perlite No. 3	10/6/85	1314	455-56	10/7/85	A MC 245406	11/4/85	Thomas Williams
Bobbie Jo Perlite No. 4	10/12/85	1315	788-89	10/15/85	A MC 245407	11/4/85	Thomas Williams
Bobbie Jo Perlite No. 5	10/12/85	1315	790-91	10/15/85	A MC 245408	11/4/85	Thomas Williams
Bobbie Jo Perlite No. 6	10/12/85	1315	792-93	10/15/85	A MC 245409	11/4/85	Thomas Williams
Bobbie Jo Perlite No. 7	10/12/85	1315	796-97	10/15/85	A MC 245410	11/4/85	Thomas Williams
Bobbie Jo Perlite No. 8	10/12/85	1315	794-95	10/15/85	A MC 245411	11/4/85	Thomas Williams
B J No. 9	2/10/90	1657	523-24	2/20/90	A MC 301847	3/2/90	Lewis Williams
B J No. 10	4/8/92	1817	118-19	4/9/92	A MC 321062	4/30/92	Lewis Williams

RECEIVED  
BLM AZ STATE OFFICE  
2000 JUL 29 A 8:07  
PHOENIX, ARIZONA

STATE OF ARIZONA )  
 )  
COUNTY OF PINAL ) SS.

AFFIDAVIT OF RENTAL FEE PAYMENT  
For the period  
September 1, 2010 to August 31, 2011

RECEIVED  
BLM AZ STATE OFFICE  
2010 JUL 29 A 8:07  
PHOENIX, ARIZONA

STATE OF ARIZONA )  
 )  
COUNTY OF PINAL ) SS.

Michel Houseman, being duly sworn, deposes and says that he is a citizen of the United States and more than twenty-one years of age, and resides at 484 Hawthorne Street, La Grande, Oregon 97850, in Union County, State of Oregon, and is personally acquainted with the hereinafter described mining claims situated in the Pioneer Mining District, Pinal County, Arizona, the location notices of which are recorded in the office of the County Recorder of said county as described below:

See Exhibit "A" attached

That the owner of said claims (10 "Guzman" placer mining claims) is Harborlite Corporation, P.O. Box 960, Superior, AZ 85273, and that the enclosed "rental fees" of \$140.00 per claim for a total of \$1,400.00 (One Thousand Four Hundred dollars) were paid by Harborlite Corporation, for the purpose of complying with the laws of the United States pertaining to assessment of annual work, and that said claims are being held for the valuable mineral contained therein. This "rental fee" is required in accordance with the Act of October 5, 1992 (Public Law 102-381, 106 Stat. 1374, 1378-79) and is in lieu of the requirements for performing assessment work under 30 U.S.C. 28-28e and for filing an annual Affidavit of Labor with the proper office of the Bureau of Land Management as outlined under Section 314(a) and (c) of FLPMA and §3833.2.

These "rental fees" are being submitted to cover mining claims comprising a contiguous group.

DATED this 15 day of July, A.D., 2010

Michel Houseman  
Michel Houseman

Subscribed and sworn before me this 15<sup>th</sup> day of July, A.D., 2010

Notary Public  
Notary Public



## EXHIBIT "A"

The following mining claims are located in Sections 8 & 16, T.2 S., R.12 E., Gila & Salt River Meridian, County of Pinal, State of Arizona and are duly recorded as indicated below, at the office of the County Recorder, Pinal County, Arizona:

<u>Placer Claim Name</u>	<u>Legal Description</u> <u>Section 8, T2S R12E</u>	<u>Date</u> <u>Located</u>	<u>Pinal County</u> <u>Book</u>	<u>Page</u>	<u>BLM</u> <u>AMC#</u>
Black Eye	W $\frac{1}{2}$ SE $\frac{1}{4}$ SE $\frac{1}{4}$ NW $\frac{1}{4}$ , SW $\frac{1}{4}$ SE $\frac{1}{4}$ NW $\frac{1}{4}$ , W $\frac{1}{2}$ NW $\frac{1}{4}$ SE $\frac{1}{4}$ NW $\frac{1}{4}$	6/26/65	423	121	90407
Blueberry	NE $\frac{1}{4}$ SE $\frac{1}{4}$ NW $\frac{1}{4}$ , E $\frac{1}{2}$ NW $\frac{1}{4}$ SE $\frac{1}{4}$ NW $\frac{1}{4}$ E $\frac{1}{2}$ SW $\frac{1}{4}$ NE $\frac{1}{4}$ NW $\frac{1}{4}$	6/26/65	423	116	90406
Dewdrop	N $\frac{1}{2}$ SW $\frac{1}{4}$ NE $\frac{1}{4}$	6/26/65	423	114	90411
Divide	SE $\frac{1}{4}$ SE $\frac{1}{4}$ NW $\frac{1}{4}$ SE $\frac{1}{4}$ , NE $\frac{1}{4}$ NE $\frac{1}{4}$ SW $\frac{1}{4}$ SE $\frac{1}{4}$ , N $\frac{1}{2}$ NW $\frac{1}{4}$ SE $\frac{1}{4}$ SE $\frac{1}{4}$ , NW $\frac{1}{4}$ NE $\frac{1}{4}$ SE $\frac{1}{4}$ SE $\frac{1}{4}$ , S $\frac{1}{2}$ SW $\frac{1}{4}$ NE $\frac{1}{4}$ SE $\frac{1}{4}$ , SW $\frac{1}{4}$ SE $\frac{1}{4}$ NE $\frac{1}{4}$ SE $\frac{1}{4}$	6/26/65	423	122	90414
Havalina	W $\frac{1}{2}$ NE $\frac{1}{4}$ NW $\frac{1}{4}$ SE $\frac{1}{4}$ , SE $\frac{1}{4}$ NW $\frac{1}{4}$ NW $\frac{1}{4}$ SE $\frac{1}{4}$ , N $\frac{1}{2}$ SE $\frac{1}{4}$ NW $\frac{1}{4}$ SE $\frac{1}{4}$ , SE $\frac{1}{4}$ NE $\frac{1}{4}$ NW $\frac{1}{4}$ SE $\frac{1}{4}$ , SW $\frac{1}{4}$ NW $\frac{1}{4}$ NE $\frac{1}{4}$ SE $\frac{1}{4}$ , NW $\frac{1}{4}$ SW $\frac{1}{4}$ NE $\frac{1}{4}$ SE $\frac{1}{4}$	6/26/65	423	117	90408
Havalina No. 1	N $\frac{1}{2}$ NW $\frac{1}{4}$ NW $\frac{1}{4}$ SE $\frac{1}{4}$ , NE $\frac{1}{4}$ NE $\frac{1}{4}$ SW $\frac{1}{4}$ , E $\frac{1}{2}$ NW $\frac{1}{4}$ NE $\frac{1}{4}$ SW $\frac{1}{4}$	6/26/65	423	118	90409
Havalina No. 2	E $\frac{1}{2}$ SE $\frac{1}{4}$ SE $\frac{1}{4}$ NW $\frac{1}{4}$ , SW $\frac{1}{4}$ SW $\frac{1}{4}$ NE $\frac{1}{4}$ , W $\frac{1}{2}$ SE $\frac{1}{4}$ SW $\frac{1}{4}$ NE $\frac{1}{4}$	6/26/65	423	120	90410
I-DO-IT	E $\frac{1}{2}$ SE $\frac{1}{4}$ SW $\frac{1}{4}$ NE $\frac{1}{4}$ , NW $\frac{1}{4}$ SE $\frac{1}{4}$ NE $\frac{1}{4}$ , W $\frac{1}{2}$ SW $\frac{1}{4}$ SE $\frac{1}{4}$ NE $\frac{1}{4}$	6/26/65	423	119	90412
Look-Out-Wedge	NE $\frac{1}{4}$ NE $\frac{1}{4}$ NW $\frac{1}{4}$ SE $\frac{1}{4}$ , N $\frac{1}{2}$ NW $\frac{1}{4}$ NE $\frac{1}{4}$ SE $\frac{1}{4}$ , SE $\frac{1}{4}$ NW $\frac{1}{4}$ NE $\frac{1}{4}$ SE $\frac{1}{4}$ , W $\frac{1}{2}$ NE $\frac{1}{4}$ NE $\frac{1}{4}$ SE $\frac{1}{4}$ , NE $\frac{1}{4}$ SW $\frac{1}{4}$ NE $\frac{1}{4}$ SE $\frac{1}{4}$ , NW $\frac{1}{4}$ SE $\frac{1}{4}$ NE $\frac{1}{4}$ SE $\frac{1}{4}$	6/26/65	423	123	90413
<u>Section 16, T2S R12E</u>					
Self Protection	SW $\frac{1}{4}$ NE $\frac{1}{4}$ SW $\frac{1}{4}$ NW $\frac{1}{4}$ , W $\frac{1}{2}$ SE $\frac{1}{4}$ SW $\frac{1}{4}$ NW $\frac{1}{4}$ , NW $\frac{1}{4}$ NE $\frac{1}{4}$ NW $\frac{1}{4}$ SW $\frac{1}{4}$ , W $\frac{1}{2}$ E $\frac{1}{2}$ NE $\frac{1}{4}$ SW $\frac{1}{4}$ NW $\frac{1}{4}$ , E $\frac{1}{2}$ NW $\frac{1}{4}$ NE $\frac{1}{4}$ SW $\frac{1}{4}$ NW $\frac{1}{4}$ , E $\frac{1}{2}$ SE $\frac{1}{4}$ NW $\frac{1}{4}$ SW $\frac{1}{4}$ NW $\frac{1}{4}$ , E $\frac{1}{2}$ E $\frac{1}{2}$ SW $\frac{1}{4}$ SW $\frac{1}{4}$ NW $\frac{1}{4}$ , W $\frac{1}{2}$ NE $\frac{1}{4}$ SE $\frac{1}{4}$ SW $\frac{1}{4}$ NW $\frac{1}{4}$ , E $\frac{1}{2}$ NE $\frac{1}{4}$ NW $\frac{1}{4}$ NW $\frac{1}{4}$ SW $\frac{1}{4}$	1/22/51	42	362	89203

ENTERED INTO COMPUTER

AUG 10 2010

RECEIVED  
BLM AZ STATE OFFICE  
2010 JUL 29 A 8:01  
PINAL COUNTY, ARIZONA

a

United States Department of the Interior  
Bureau of Land Management  
LANDS/RECREATION & PLANNING  
ONE N CENTRAL AVE  
PHOENIX, AZ 85004 -2203  
Phone:

Receipt

No:

2179723

Transaction #: 2249296

Date of Transaction: 07/29/2010

ENTERED INTO COMPUTER

CUSTOMER: WORLD MINERALS INC  
PO BOX 287  
LA GRANDE, OR 97850-0287 US

AUG 1 0 2010

LINE #	QTY	DESCRIPTION	REMARKS	UNIT PRICE	TOTAL
1	1.00	LOCATABLE MINERALS / MINING CLAIMS-NOT NEW-UNADJUD, ONE AUTH NO. ONLY / MINING CLAIM MONEY RECEIVED CASES: AMC87677/\$23380.00	MAINT-167	- n/a -	23380.00
TOTAL:					\$23,380.00

PAYMENT INFORMATION					
1	AMOUNT:	23380.00		POSTMARKED:	07/26/2010
	TYPE:	CHECK		RECEIVED:	07/29/2010
	CHECK NO:	6300005269			
	NAME:	HARBORLITE 130 CASTILIAN DRIVE SANTA BARBARA CA 93117 US			

REMARKS

This receipt was generated by the automated BLM Collections and Billing System and is a paper representation of a portion of the official electronic record contained therein.



WORLD  
MINERALS

AMC8767  
WORLD MINERALS INC. 6607  
Post Office Box 287  
1501 6<sup>th</sup> Street 9456  
La Grande, OR 97850 2897  
Tel: 541-963-3987  
Fax: 541-963-3995 319070

August 13, 2009

U.S. Department of the Interior  
Bureau of Land Management  
Attn: Public Room  
222 N. Central Avenue  
Phoenix, AZ 85004

Gentlemen:

Enclosed is one (1) "Affidavit of Rental Fee Payment" for the period September 1, 2009 to August 31, 2010 with Exhibit "A" attached. This Affidavit pertains to the claims of Harborlite Corporation as follows:

Harborlite – Guzman – 7 Lode Claims

We are enclosing our check in the amount of \$980.00 representing the fee for filing based on \$140.00 per claim rental fees for these 7 claims. Please acknowledge receipt of these rental fees.

Sincerely,  
WORLD MINERALS INC.

Michel Houseman  
Manager, Mine Planning & Exploration

MH/jst

Enclosures



STATE OF ARIZONA )  
 )  
COUNTY OF PINAL ) SS.

\*\*\*\*\*  
AFFIDAVIT OF RENTAL FEE PAYMENT  
For the period  
September 1, 2009 to August 31, 2010

STATE OF ARIZONA )  
 )  
COUNTY OF PINAL ) SS.

Michel Houseman, being duly sworn, deposes and says that he is a citizen of the United States and more than twenty-one years of age, and residing, La Grande, Oregon 97850, in Union County, State of Oregon, and is personally acquainted with the hereinafter described mining claims situated in the Pioneer Mining District, Pinal County, Arizona, the location notices of which are recorded in the office of the County Recorder of said county as described below:

See Exhibit "A" attached


That the owner of said claims (7 "Guzman" lode mining claims) is Harborlite Corporation, P.O. Box 960, Superior, AZ 85273, and that the enclosed "rental fees" of \$140.00 per claim for a total of \$980.00 (Nine Hundred Eighty dollars) were paid by Harborlite Corporation, for the purpose of complying with the laws of the United States pertaining to assessment of annual work, and that said claims are being held for the valuable mineral contained therein. This "rental fee" is required in accordance with the Act of October 5, 1992 (Public Law 102-381, 106 Stat. 1374, 1378-79) and is in lieu of the requirements for performing assessment work under 30 U.S.C. 28-28e and for filing an annual Affidavit of Labor with the proper office of the Bureau of Land Management as outlined under Section 314(a) and (c) of FLPMA and §3833.2.

These "rental fees" are being submitted to cover mining claims comprising a contiguous group.

DATED this 13 day of August, A.D., 2009

M. Houseman  
Michel Houseman

Subscribed and sworn before me this 13<sup>th</sup> day of August, A.D., 2009



[Signature]  
Notary Public

# EXHIBIT "A"

The following mining claims are located in Sections 8 & 9, T.2 S., R.12 E., Gila & Salt River Meridian, County of Pinal, State of Arizona and are duly recorded as indicated below, at the office of the County Recorder, Pinal County, Arizona:

<u>Lode Name</u>	<u>Book</u>	<u>Page(s)</u>	<u>B.L.M. Serial #</u>	<u>Location Date</u>
I-DO-IT	53	414	A MC 87677	4/13/45
Amended	443	89		
2 <sup>nd</sup> Amended	1618	373-374		
LA CHOLLA	54	119	A MC 87678	12/17/45
Amended	1618	375-376		
HAVALINA No. 2	53	428	A MC 87679	6/04/45
Amended	443	88		
2 <sup>nd</sup> Amended	1618	381-382		
HAVALINA	53	427	A MC 87680	4/11/45
Amended	1618	379-380		
ATOMIC BOMB	54	43	A MC 87683	11/13/45
Amended	1618	377-378		
CRUZALITE	438	246	A MC 87684	11/04/65
Amended	1618	387-388		
MARKIE'S FRACTION	267	500	A MC 87685	5/01/60
Amended	1618	389-390		

RECORDED  
 2009 AUG 27 A 8:15  
 PINAL COUNTY RECORDER



# United States Department of the Interior

## BUREAU OF LAND MANAGEMENT

Arizona State Office

One North Central Avenue, Suite 800

Phoenix, Arizona 85004-4427

[www.blm.gov/az/](http://www.blm.gov/az/)

August 7, 2009



In Reply Refer To:  
3862 (9330) AB  
AZA 27337

RECEIVED  
BLM ARIZONA STATE OFFICE  
2009 AUG 27 A 8:16  
PHOENIX, ARIZONA

CERTIFIED MAIL – RETURN RECEIPT REQUESTED 7008 2810 0000 6281 1945

### DECISION

Harborlite Corporation	:	Mineral Patent Application
1950 East W Avenue	:	AZA 27337
Vicksburg, Michigan 49097	:	

### PARTIAL WITHDRAWAL OF MINERAL PATENT APPLICATION

#### AZA 27337 ACCEPTED

#### FINAL CERTIFICATE CANCELLED IN PART

On November 27, 1992, the above-identified mineral patent application was filed with the Bureau of Land Management (BLM). The First Half – Mineral Entry Final Certificate issued December 1, 1994.

On July 23, 2009, Harborlite Corporation, the authorized representative for Guzman Construction Company, as provided in a letter dated November 18, 1996, requested the withdrawal of the following mining claims from the patent application. As requested, the mining claims are hereby withdrawn in their entirety.


✓ AMC 87683	ATOMIC BOMB
AMC 87684	CRUZALITE
AMC 87680	HAVALINA
AMC 87679	HAVALINA No. 2
AMC 87677	I-DO-IT
AMC 87678	LA CHOLLA
AMC 87985	MARKIE'S FRACTION

The withdrawal of the subject mining claims is hereby accepted without prejudice from the application, and the appropriate final certificate has been cancelled in part.

Now that the final certificate has been cancelled for the above-cited mining claims, the rental fee, implemented by the 1993 Appropriations Act and 74 FR 30959 – 30962 (June 29, 2009), in the amount of \$140 for each of the mining claims withdrawn, will be due on or before September 1, 2009.

Our records indicate that on June 9, 1993, the purchase money was received. A refund in the amount of \$475 will be authorized and sent to the address above.

If you have any questions, please contact Amy Bunda at 602-417-9334.

  
Alvin L. Burch  
Group Administrator  
Renewable and Mineral Resources

cc:

Guzman Construction Company  
Attn: Mike Guzman, Jr.  
P.O. Box 3100  
Globe, Arizona 85502

Tonto National Forest  
2324 E. McDowell Road  
Phoenix, Arizona 85006

Harborlite Corporation  
c/o World Minerals, Inc.  
Attn: Michael Houseman  
1501 6<sup>th</sup> Street  
La Grande, Oregon 97850

RECEIVED  
CLIMATE/ENERGY  
2009 AUG 27 A 8:16  
PHOENIX, ARIZONA



WORLD  
MINERALS

WORLD MINERALS INC.  
Post Office Box 287  
1501 6<sup>th</sup> Street  
La Grande, OR 97850  
Tel: 541-963-3987  
Fax: 541-963-3995

August 10, 2009

U.S. Department of the Interior  
Bureau of Land Management  
Attn: Public Room  
222 N. Central Avenue  
Phoenix, AZ 85004

RECEIVED  
BLM PUBLIC ROOM  
2009 AUG 27 A 8:16  
PHOENIX, ARIZONA

Gentlemen:

Enclosed are four (4) "Affidavit of Rental Fee Payment" for the period September 1, 2009 to August 31, 2010 with Exhibits "A" attached. These Affidavits pertain to the claims of Harborlite Corporation as follows:

Harborlite – 2 lodes, 1 mill site

Bobbie Jo – 10 lodes  
Guzman – 10 placers  
Nord - 135 lodes, 2 mill sites

We are enclosing our check in the amount of \$22,400.00 representing the fee for filing based on \$140.00 per claim rental fees for these 160 claims. Please acknowledge receipt of these rental fees.

Sincerely,  
WORLD MINERALS INC.

Michel Houseman  
Manager, Mine Planning & Exploration

MH/jst

Enclosures



STATE OF ARIZONA )  
 ) SS.  
COUNTY OF PINAL )

\*\*\*\*\*

AFFIDAVIT OF RENTAL FEE PAYMENT  
For the period  
September 1, 2009 to August 31, 2010

RECEIVED  
2009 AUG 27 A 8:19  
CLERK OF COUNTY RECORDER

STATE OF ARIZONA )  
 ) SS.  
COUNTY OF PINAL )

Michel Houseman, being duly sworn, deposes and says that he is a citizen of the United States and more than twenty-one years of age, and resides at 484 Hawthorne Street, La Grande, Oregon 97850, in Union County, State of Oregon, and is personally acquainted with the hereinafter described mining claims situated in the Pioneer Mining District, Pinal County, Arizona, the location notices of which are recorded in the office of the County Recorder of said county as described below:

See Exhibit "A" attached

That the owner of said claims (2 lode mining claims and 1 millsite) is Harborlite Corporation, and that the enclosed "rental fees" of \$140.00 per claim for a total of \$420.00 (Four Hundred Twenty dollars) were paid by Harborlite Corporation, P.O. Box 960, Superior, AZ 85273, for the purpose of complying with the laws of the United States pertaining to assessment of annual work, and that said lode claims are being held for the valuable mineral contained therein and the millsite for the purpose of enhancing a fines containment area in conjunction with the mining operation. This "rental fee" is required in accordance with the Act of October 5, 1992 (Public Law 102-381, 106 Stat. 1374, 1378-79) and is in lieu of the requirements for performing assessment work under 30 U.S.C. 28-28e and for filing an annual Affidavit of Labor with the proper office of the Bureau of Land Management as outlined under Section 314(a) and (c) of FLPMA and §3833.2.

DATED this 10 day of AUGUST, A.D., 2009

Michel Houseman  
Michel Houseman

Subscribed and sworn before me this 10<sup>th</sup> day of August, A.D., 2009

Jonna S True  
Notary Public




EXHIBIT "A"

The following mining claims are located in Secs. 4, 8 & 9, T.2 S., R.12 E., G. & S.R.M., Pioneer Mining District, Pinal County, State of Arizona, the Location Notices are recorded in the office of the County Recorder of said county as described below:

<u>Claim Name</u>	<u>Docket</u>	<u>Page(s)</u>	<u>B.L.M. Serial #</u>
FORGOTTEN WEDGE lode	374	545	✓ A MC 66077
MARY T. FRACTION lode	1668	450-451	✓ A MC 303417
HARBORLITE MILLSITE NO. 3A Amended	1781 1797	639-640 124-125	✓ A MC 317479

266076

RECORDED  
PINAL COUNTY  
2009 AUG 27 A 8:16

STATE OF ARIZONA            )  
                                      )  
COUNTY OF PINAL            )       SS.

AFFIDAVIT OF RENTAL FEE PAYMENT  
For the period  
September 1, 2009 to August 31, 2010

CLIMATE  
2009 AUG 27 A 8:17  
OFFICE

STATE OF ARIZONA            )  
                                      )  
COUNTY OF PINAL            )       SS.

Michel Houseman, being duly sworn, deposes and says that he is a citizen of the United States and more than twenty-one years of age, and resides at 484 Hawthorne Street, La Grande, Oregon 97850, in Union County, State of Oregon, and is personally acquainted with the hereinafter described millsite claims situated in the Pioneer Mining District, Pinal County, Arizona, the location notices of which are recorded in the office of the County Recorder of said county as described below:

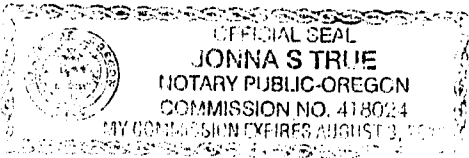
See Exhibit "A" (8 pages) attached

That the owner of said claims (2 mill sites and 135 lodes formerly known as the Nord claims) is Harborlite Corporation, and that the enclosed "rental fees" of \$140.00 per claim for a total of \$19,180.00 (Nineteen Thousand, One Hundred Eighty dollars) were paid by Harborlite Corporation, P.O. Box 960, Superior, AZ 85273, for the purpose of complying with the laws of the United States pertaining to assessment of annual work, and that said claims are being held for the purpose of mining (on lode claims) and milling (on mill sites) perlite ore which is mined on our lode claims. This "rental fee" is required in accordance with the Act of October 5, 1992 (Public Law 102-381, 106 Stat. 1374, 1378-79) and is in lieu of the requirements for performing assessment work under 30 U.S.C. 28-28e and for filing an annual Affidavit of Labor with the proper office of the Bureau of Land Management as outlined under Section 314(a) and (c) of FLPMA and §3833.2.

DATED this 10 day of August, A.D., 2009

Michel Houseman  
Michel Houseman

Subscribed and sworn before me this 10<sup>th</sup> day of August, A.D., 2009



Jonna S True  
Notary Public

## EXHIBIT "A"

(page 1)

The following mining claims are located in Pinal County, State of Arizona, the location notices of which are recorded in the office of the County Recorder of said County as described below:

<u>Claim Name</u>	<u>Book/Docket</u>	<u>Page(s)</u>	<u>B.L.M. Serial #</u>
ROSEMARIE No. 6 Exception lode (situate in Sec.8)	507	87	A MC 66079 ✓
Candy Rock Fraction lode (situate in Sec. 16)	1556	712-713	A MC 289764 ✓ L
Lucero millsite (situate in Sec. 4)	1786	558-559	A MC 319070 ✓ L
Cynthia & John millsite (situate in Sec. 4)	993	426-427	A MC 94571 ✓

All claims are located in T.2 S., R.12 E., G. & S.R.M.

RECEIVED  
BLM-AZ-1000-0001  
2001 AUG 27 A 8:17  
PINAL COUNTY, ARIZONA

## EXHIBIT "A"

(page 2)

The following lode mining claims are located in Secs. 8 & 9, T.2 S., R.12 E., Gila & Salt River Meridian, County of Pinal, State of Arizona:

<u>Lode Claim Name</u>	<u>Recorded</u> <u>Book</u>	<u>Page</u>	<u>B.L.M. Serial #</u>
ROSEMARIE No. 1 Exception Amended	500 507	414 86	A MC 66078 <del>*</del> ✓
ROSEMARIE No. 7 Exception Amended	500 507	420 88	A MC 66080 <del>*</del> ✓
ROSEMARIE No. 8 Exception Amended Amended	500 507 Doc. 1082-045	421 89	A MC 66081
ROSEMARIE No. 9 Exception Amended	500 507	422 90	A MC 66082
ROSEMARIE No. 10 Exception Amended	500 507	423 91	A MC 66083 ✓
ROSEMARIE No. 12 Exception Amended Amended	500 507 Doc. 1082-047	425 92	A MC 66084
ROSEMARIE No. 13 Exception Amended	500 507	426 93	A MC 66085
ROSEMARIE No. 14 Exception Amended	500 507	427 94	A MC 66086

2009/10/27 A 8:17

# EXHIBIT "A"

(pages 3 & 4)

The following mining claims are located in Secs. 27, 28, 32, 33 & 34, T.2 S., R.12 E., and Secs. 3 & 4, T.3 S., R12 E., Gila & Salt River Meridian, County of Pinal, State of Arizona:

<u>Lode Claim Name</u>	<u>Book</u>	<u>Recorded</u> <u>Page</u>	<u>B.L.M. Serial #</u>
Hal #1	1382	220-221	A MC 259557
Hal #2	1382	222-223	A MC 259558
Hal #3	1382	224-225	A MC 259559
Hal #4	1382	226-227	A MC 259560
Hal #5	1382	228-229	A MC 259561
Hal #6	1382	230-231	A MC 259562
Hal #7	1382	232-233	A MC 259563
Hal #8	1382	234-235	A MC 259564
Hal #9	1382	236-237	A MC 259565
Hal #10	1382	238-239	A MC 259566
Hal #11	1382	240-241	A MC 259567
Hal #12	1382	242-243	A MC 259568
Hal #13	1382	244-245	A MC 259569
Hal #14	1382	246-247	A MC 259570
Hal #15	1382	248-249	A MC 259571
Hal #16	1382	250-251	A MC 259572
Hal #17	1382	252-253	A MC 259573
Hal #18	1382	254-255	A MC 259574
Hal #19	1382	256-257	A MC 259575
Hal #20	1382	258-259	A MC 259576
Hal #21	1382	260-261	A MC 259577
Hal #22	1382	262-263	A MC 259578
Hal #23	1382	264-265	A MC 259579
Hal #24	1382	266-267	A MC 259580
Hal #25	1382	268-269	A MC 259581

2001 AUG 27 A 8:17

RECEIVED  
BLM/ATLANTA OFFICE

## EXHIBIT "A"

(page 5)

The following mining claims are located in Sec. 16, 17 & 20, T.2 S., R.12 E., Gila & Salt River Meridian, County of Pinal, State of Arizona:

<u>Lode Claim Name</u>	<u>Book</u>	<u>Recorded</u> <u>Page</u>	<u>B.L.M. Serial #</u>
Magic #1	1382	292-293	A MC 259593
Magic #2	1382	294-295	A MC 259594
Magic #3	1382	296-297	A MC 259595
Magic #4	1382	298-299	A MC 259596
Magic #5	1382	300-301	A MC 259597
Magic #6	1382	302-303	A MC 259598
Magic #7	1382	304-305	A MC 259599
Magic #8	1382	306-307	A MC 259600
Magic #9	1382	308-309	A MC 259601
Magic #10	1382	310-311	A MC 259602
Magic #11	1382	312-313	A MC 259603
Magic #12	1382	314-315	A MC 259604
Magic #13	1382	316-317	A MC 259605
Magic #14	1382	318-319	A MC 259606
Magic #15	1382	320-321	A MC 259607
Magic #23	1382	336-337	A MC 259615
Magic #24	1382	338-339	A MC 259616
Magic #25	1382	340-341	A MC 259617
Magic #26	1382	342-343	A MC 259618
Magic #27	1556	710-711	A MC 289765

RECEIVED  
CLM A7810-07-01  
2009 AUG 27 A 8:17  
PINAL, ARIZONA

Hal #26	1382	270-271	A MC 259582
Hal #27	1382	272-273	A MC 259583
Hal #28	1832	274-275	A MC 259584
Hal #29	1382	276-277	A MC 259585
Hal #30	1382	278-279	A MC 259586
Hal #31	1382	280-281	A MC 259587
Hal #32	1382	282-283	A MC 259588
Hal #33	1382	284-285	A MC 259589
Hal #34	1382	286-287	A MC 259590
Hal #35	1382	288-289	A MC 259591
Hal #36	1382	290-291	A MC 259592
Tekoa #9	1382	410-411	A MC 259652
Tekoa #10	1382	412-413	A MC 259653
Tekoa #11	1382	414-415	A MC 259654
Tekoa #12	1382	416-417	A MC 259655
Tekoa #13	1382	418-419	A MC 259656

PLM 11/19/03  
2009 AUG 27 A 8:17  
TUCSON, ARIZONA



## EXHIBIT "A"

(page 6)

The following mining claims are located in Sec. 12, T.2 S., R.11 E. and Secs. 7 & 8, T.2 S., R.12 E., Gila & Salt River Meridian, County of Pinal, State of Arizona:

<u>Lode Claim Name</u>	<u>Book</u>	<u>Recorded</u> <u>Page</u>	<u>B.L.M. Serial #</u>
Seattle #1	1382	344-345	A MC 259619
Seattle #2	1382	346-347	A MC 259620
Seattle #3	1382	348-349	A MC 259621
Seattle #4	1382	350-351	A MC 259622
Seattle #5	1382	352-353	A MC 259623
Seattle #6	1382	354-355	A MC 259624
Seattle #7	1382	356-357	A MC 259625
Seattle #8	1382	358-359	A MC 259626
Seattle #9	1382	360-361	A MC 259627
Seattle #10	1382	362-363	A MC 259628
Seattle #11	1382	364-365	A MC 259629
Seattle #12	1382	366-367	A MC 259630
Seattle #13	1382	368-369	A MC 259631
Seattle #14	1382	370-371	A MC 259632
Seattle #15	1382	372-373	A MC 259633
Seattle #16	1382	374-375	A MC 259634
Seattle #17	1382	376-377	A MC 259635
Seattle #18	1382	378-379	A MC 259636
Seattle #19	1382	380-381	A MC 259637
Seattle #20	1382	382-383	A MC 259638
Seattle #21	1382	384-385	A MC 259639
Seattle #22	1382	386-387	A MC 259640
Seattle #23	1382	388-389	A MC 259641
Seattle #24	1382	390-391	A MC 259642
Seattle #25	1382	392-393	A MC 259643

RECORDED  
BLM AZ 07-07-0000  
2009 AUG 27 A 9:17

## EXHIBIT "A"

(page 7)

The following mining claims are located in Secs. 8, 17 and 18, T.2 S., R.12 E., Gila & Salt River Meridian, County of Pinal, State of Arizona:

<u>Lode Claim Name</u>	<u>Recorded</u>		<u>B.L.M. Serial #</u>
	<u>Book</u>	<u>Page</u>	
Sil-Flo No. 1	1420	465-466	A MC 265778 ✓
Sil-Flo No. 2	1420	467-468	A MC 265779
Sil-Flo No. 3	1420	469-470	A MC 265780
Sil-Flo No. 4	1420	471-472	A MC 265781
Sil-Flo No. 5	1420	473-474	A MC 265782
Sil-Flo No. 6	1420	475-476	A MC 265783
Sil-Flo No. 7	1420	477-478	A MC 265784
Sil-Flo No. 8	1420	479-480	A MC 265785
Sil-Flo No. 9	1420	481-482	A MC 265786
Sil-Flo No. 10	1420	483-484	A MC 265787
Sil-Flo No. 11	1420	485-486	A MC 265788
Sil-Flo No. 12	1420	487-488	A MC 265789
Sil-Flo No. 13	1420	489-490	A MC 265790
Sil-Flo No. 14	1420	491-492	A MC 265791
Sil-Flo No. 15	1420	493-494	A MC 265792
Sil-Flo No. 16	1420	495-496	A MC 265793
Sil-Flo No. 17	1420	497-498	A MC 265794
Sil-Flo No. 18	1420	499-500	A MC 265795

2009 AUG 27 A 8:17  
 BLM-AZ-PI  
 RECORDS OFFICE

## EXHIBIT "A"

(page 8)

The following mining claims are located in Secs. 15, 16, 21 and 22, T.2 S., R.12 E., Gila & Salt River Meridian, County of Pinal, State of Arizona:

<u>Lode Claim Name</u>	<u>Recorded</u>		<u>B.L.M. Serial #</u>
	<u>Book</u>	<u>Page</u>	
Sil-Flo No. 19	1420	501-502	A MC 265796
Sil-Flo No. 20	1420	503-504	A MC 265797
Sil-Flo No. 21	1420	505-506	A MC 265798
Sil-Flo No. 22	1420	507-508	A MC 265799
Sil-Flo No. 23	1420	509-510	A MC 265800
Sil-Flo No. 24	1420	511-512	A MC 265801
Sil-Flo No. 25	1420	513-514	A MC 265802
Sil-Flo No. 26	1420	515-516	A MC 265803
Sil-Flo No. 27	1420	517-518	A MC 265804
Sil-Flo No. 28	1420	519-520	A MC 265805
Sil-Flo No. 29	1420	521-522	A MC 265806
Sil-Flo No. 30	1420	523-524	A MC 265807
Sil-Flo No. 31	1420	525-526	A MC 265808
Sil-Flo No. 32	1420	527-528	A MC 265809
Sil-Flo No. 33	1420	529-530	A MC 265810
Sil-Flo No. 34	1420	531-532	A MC 265811
Sil-Flo No. 35	1420	533-534	A MC 265812
Sil-Flo No. 36	1396	458-459	A MC 262396
Amended	1420	535-536	
Sil-Flo No. 37	1396	460-461	A MC 262397
Amended	1420	537-538	
Volcano No. 12R	1396	462-463	A MC 262398
Amended	1420	539-540	
(Amended name - Sil Flo No. 38)			
Sil-Flo No. 39	1420	541-542	A MC 265813

2009 AUG 27 A.S. 17

RECEIVED  
BLM/ARIZONA OFFICE

STATE OF ARIZONA )  
 ) SS.  
COUNTY OF PINAL )

AFFIDAVIT OF RENTAL FEE PAYMENT  
For the period  
September 1, 2009 to August 31, 2010

STATE OF ARIZONA )  
 ) SS.  
COUNTY OF PINAL )

Michel Houseman, being duly sworn, deposes and says that he is a citizen of the United States and more than twenty-one years of age, and resides at 484 Hawthorne Street, La Grande, Oregon 97850, in Union County, State of Oregon, and is personally acquainted with the hereinafter described mining claims situated in the Pioneer Mining District, Pinal County, Arizona, the location notices of which are recorded in the office of the County Recorder of said county as described below:

See Exhibit "A" attached


That the owner of said claims (10 lode mining claims) is Lewis and Thomas Williams, and that the enclosed "rental fees" of \$140.00 per claim for a total of \$1,400.00 (One Thousand Four Hundred dollars) were paid by Harborlite Corporation, P.O. Box 960, Superior, AZ 85273, for the purpose of complying with the laws of the United States pertaining to assessment of annual work, and that said claims are being held for the valuable mineral contained therein. This "rental fee" is required in accordance with the Act of October 5, 1992 (Public Law 102-381, 106 Stat. 1374, 1378-79) and is in lieu of the requirements for performing assessment work under 30 U.S.C. 28-28e and for filing an annual Affidavit of Labor with the proper office of the Bureau of Land Management as outlined under Section 314(a) and (c) of FLPMA and §3833.2.

These "rental fees" are being submitted to cover mining claims comprising a contiguous group.

DATED this 10 day of AUGUST, A.D., 2009

Michel Houseman  
Michel Houseman

Subscribed and sworn before me this 10<sup>th</sup> day of August, A.D., 2009



Jonna S True  
Notary Public

## EXHIBIT "A"

<u>Lode Claim Name</u>	<u>Loc. Date</u>	<u>Book</u>	<u>Pinal County</u>		<u>B.L.M. Data</u>		<u>Locator</u>
			<u>Page(s)</u>	<u>Filing Date</u>	<u>Serial No.</u>	<u>Date</u>	
Bobbie Jo Perlite No. 1 Amended	10/6/85 1/11/90	1314 1651	459-60 501-02	10/7/85 1/15/90	A MC 245404	11/4/85 2/8/90	Thomas Williams
Bobbie Jo Perlite No. 2 Amended	10/6/85 1/11/90	1314 1651	457-58 503-04	10/7/85 1/15/90	A MC 245405	11/4/85 2/8/90	Thomas Williams
Bobbie Jo Perlite No. 3	10/6/85	1314	455-56	10/7/85	A MC 245406	11/4/85	Thomas Williams
Bobbie Jo Perlite No. 4	10/12/85	1315	788-89	10/15/85	A MC 245407	11/4/85	Thomas Williams
Bobbie Jo Perlite No. 5	10/12/85	1315	790-91	10/15/85	A MC 245408	11/4/85	Thomas Williams
Bobbie Jo Perlite No. 6	10/12/85	1315	792-93	10/15/85	A MC 245409	11/4/85	Thomas Williams
Bobbie Jo Perlite No. 7	10/12/85	1315	796-97	10/15/85	A MC 245410	11/4/85	Thomas Williams
Bobbie Jo Perlite No. 8	10/12/85	1315	794-95	10/15/85	A MC 245411	11/4/85	Thomas Williams
B J No. 9	2/10/90	1657	523-24	2/20/90	A MC 301847	3/2/90	Lewis Williams
B J No. 10	4/8/92	1817	118-19	4/9/92	A MC 321062	4/30/92	Lewis Williams

RECEIVED  
BUREAU OF LANDS  
2001 AUG 27 A 8:17

STATE OF ARIZONA            )  
                                      )  
COUNTY OF PINAL         )       SS.

\*\*\*\*\*  
AFFIDAVIT OF RENTAL FEE PAYMENT  
For the period  
September 1, 2009 to August 31, 2010

STATE OF ARIZONA            )  
                                      )  
COUNTY OF PINAL         )       SS.

Michel Houseman, being duly sworn, deposes and says that he is a citizen of the United States and more than twenty-one years of age, and resides at 484 Hawthorne Street, La Grande, Oregon 97850, in Union County, State of Oregon, and is personally acquainted with the hereinafter described mining claims situated in the Pioneer Mining District, Pinal County, Arizona, the location notices of which are recorded in the office of the County Recorder of said county as described below:

See Exhibit "A" attached


That the owner of said claims (10 "Guzman" placer mining claims) is Harborlite Corporation, P.O. Box 960, Superior, AZ 85273, and that the enclosed "rental fees" of \$140.00 per claim for a total of \$1,400.00 (One Thousand Four Hundred dollars) were paid by Harborlite Corporation, for the purpose of complying with the laws of the United States pertaining to assessment of annual work, and that said claims are being held for the valuable mineral contained therein. This "rental fee" is required in accordance with the Act of October 5, 1992 (Public Law 102-381, 106 Stat. 1374, 1378-79) and is in lieu of the requirements for performing assessment work under 30 U.S.C. 28-28e and for filing an annual Affidavit of Labor with the proper office of the Bureau of Land Management as outlined under Section 314(a) and (c) of FLPMA and §3833.2.

These "rental fees" are being submitted to cover mining claims comprising a contiguous group.

DATED this 10 day of August, A.D., 2009

Michel Houseman  
Michel Houseman

Subscribed and sworn before me this 10th day of August, A.D., 2009



Jonna S True  
Notary Public

## EXHIBIT "A"

90404

The following mining claims are located in Sections 8 & 16, T.2 S., R.12 E., Gila & Salt River Meridian, County of Pinal, State of Arizona and are duly recorded as indicated below, at the office of the County Recorder, Pinal County, Arizona:

<u>Placer Claim Name</u>	<u>Legal Description</u> <u>Section 8, T2S R12E</u>	<u>Date</u> <u>Located</u>	<u>Pinal County</u> <u>Book</u> <u>Page</u>	<u>BLM</u> <u>AMC#</u>
Black Eye	W $\frac{1}{2}$ SE $\frac{1}{4}$ SE $\frac{1}{4}$ NW $\frac{1}{4}$ , SW $\frac{1}{4}$ SE $\frac{1}{4}$ NW $\frac{1}{4}$ , W $\frac{1}{2}$ NW $\frac{1}{4}$ SE $\frac{1}{4}$ NW $\frac{1}{4}$	6/26/65	423 121	90407
Blueberry	NE $\frac{1}{4}$ SE $\frac{1}{4}$ NW $\frac{1}{4}$ , E $\frac{1}{2}$ NW $\frac{1}{4}$ SE $\frac{1}{4}$ NW $\frac{1}{4}$ E $\frac{1}{2}$ SW $\frac{1}{4}$ NE $\frac{1}{4}$ NW $\frac{1}{4}$	6/26/65	423 116	90406
Dewdrop	N $\frac{1}{2}$ SW $\frac{1}{4}$ NE $\frac{1}{4}$	6/26/65	423 114	90411
Divide	SE $\frac{1}{4}$ SE $\frac{1}{4}$ NW $\frac{1}{4}$ SE $\frac{1}{4}$ , NE $\frac{1}{4}$ NE $\frac{1}{4}$ SW $\frac{1}{4}$ SE $\frac{1}{4}$ , N $\frac{1}{2}$ NW $\frac{1}{4}$ SE $\frac{1}{4}$ SE $\frac{1}{4}$ , NW $\frac{1}{4}$ NE $\frac{1}{4}$ SE $\frac{1}{4}$ SE $\frac{1}{4}$ , S $\frac{1}{2}$ SW $\frac{1}{4}$ NE $\frac{1}{4}$ SE $\frac{1}{4}$ , SW $\frac{1}{4}$ SE $\frac{1}{4}$ NE $\frac{1}{4}$ SE $\frac{1}{4}$	6/26/65	423 122	90414
Havalina	W $\frac{1}{2}$ NE $\frac{1}{4}$ NW $\frac{1}{4}$ SE $\frac{1}{4}$ , SE $\frac{1}{4}$ NW $\frac{1}{4}$ NW $\frac{1}{4}$ SE $\frac{1}{4}$ , N $\frac{1}{2}$ SE $\frac{1}{4}$ NW $\frac{1}{4}$ SE $\frac{1}{4}$ , SE $\frac{1}{4}$ NE $\frac{1}{4}$ NW $\frac{1}{4}$ SE $\frac{1}{4}$ , SW $\frac{1}{4}$ NW $\frac{1}{4}$ NE $\frac{1}{4}$ SE $\frac{1}{4}$ , NW $\frac{1}{4}$ SW $\frac{1}{4}$ NE $\frac{1}{4}$ SE $\frac{1}{4}$	6/26/65	423 117	90408
Havalina No. 1	N $\frac{1}{2}$ NW $\frac{1}{4}$ NW $\frac{1}{4}$ SE $\frac{1}{4}$ , NE $\frac{1}{4}$ NE $\frac{1}{4}$ SW $\frac{1}{4}$ , E $\frac{1}{2}$ NW $\frac{1}{4}$ NE $\frac{1}{4}$ SW $\frac{1}{4}$	6/26/65	423 118	90409
Havalina No. 2	E $\frac{1}{2}$ SE $\frac{1}{4}$ SE $\frac{1}{4}$ NW $\frac{1}{4}$ , SW $\frac{1}{4}$ SW $\frac{1}{4}$ NE $\frac{1}{4}$ , W $\frac{1}{2}$ SE $\frac{1}{4}$ SW $\frac{1}{4}$ NE $\frac{1}{4}$	6/26/65	423 120	90410
I-DO-IT	E $\frac{1}{2}$ SE $\frac{1}{4}$ SW $\frac{1}{4}$ NE $\frac{1}{4}$ , NW $\frac{1}{4}$ SE $\frac{1}{4}$ NE $\frac{1}{4}$ , W $\frac{1}{2}$ SW $\frac{1}{4}$ SE $\frac{1}{4}$ NE $\frac{1}{4}$	6/26/65	423 119	90412
Look-Out-Wedge	NE $\frac{1}{4}$ NE $\frac{1}{4}$ NW $\frac{1}{4}$ SE $\frac{1}{4}$ , N $\frac{1}{2}$ NW $\frac{1}{4}$ NE $\frac{1}{4}$ SE $\frac{1}{4}$ , SE $\frac{1}{4}$ NW $\frac{1}{4}$ NE $\frac{1}{4}$ SE $\frac{1}{4}$ , W $\frac{1}{2}$ NE $\frac{1}{4}$ NE $\frac{1}{4}$ SE $\frac{1}{4}$ , NE $\frac{1}{4}$ SW $\frac{1}{4}$ NE $\frac{1}{4}$ SE $\frac{1}{4}$ , NW $\frac{1}{4}$ SE $\frac{1}{4}$ NE $\frac{1}{4}$ SE $\frac{1}{4}$	6/26/65	423 123	90413
<u>Section 16, T2S R12E</u>				
Self Protection	SW $\frac{1}{4}$ NE $\frac{1}{4}$ SW $\frac{1}{4}$ NW $\frac{1}{4}$ , W $\frac{1}{2}$ SE $\frac{1}{4}$ SW $\frac{1}{4}$ NW $\frac{1}{4}$ , NW $\frac{1}{4}$ NE $\frac{1}{4}$ NW $\frac{1}{4}$ SW $\frac{1}{4}$ , W $\frac{1}{2}$ E $\frac{1}{2}$ NE $\frac{1}{4}$ SW $\frac{1}{4}$ NW $\frac{1}{4}$ , E $\frac{1}{2}$ NW $\frac{1}{4}$ NE $\frac{1}{4}$ SW $\frac{1}{4}$ NW $\frac{1}{4}$ , E $\frac{1}{2}$ SE $\frac{1}{4}$ NW $\frac{1}{4}$ SW $\frac{1}{4}$ NW $\frac{1}{4}$ , E $\frac{1}{2}$ E $\frac{1}{2}$ SW $\frac{1}{4}$ SW $\frac{1}{4}$ NW $\frac{1}{4}$ , W $\frac{1}{2}$ NE $\frac{1}{4}$ SE $\frac{1}{4}$ SW $\frac{1}{4}$ NW $\frac{1}{4}$ , E $\frac{1}{2}$ NE $\frac{1}{4}$ NW $\frac{1}{4}$ NW $\frac{1}{4}$ SW $\frac{1}{4}$	1/22/51	42 362	89203

2001 JUN 27 A 9:17

PINAL COUNTY RECORDER

**United States Department of the Interior**  
**Bureau of Land Management**  
BUSINESS & SUPPORT SVCS DIV  
ONE N CENTRAL AVE SUITE 800  
PHOENIX, AZ 85004 -4427  
Phone: (602) 417-9200

Receipt

No: 1988827

Transaction #: 2053013

Date of Transaction: 08/27/2009

CUSTOMER: WORLD MINERALS INC  
PO BOX 287  
LA GRANDE, OR 97850-0287 US

LINE #	QTY	DESCRIPTION	REMARKS	UNIT PRICE	TOTAL
1	2.00	LOCATABLE MINERALS / MINING CLAIMS-NOT NEW-UNADJUD, ONE AUTH NO. ONLY / MINING CLAIM MONEY RECEIVED CASES: AMC87677/\$980.00, AMC66077/\$22400.00	MAINT 2010	- n/a -	23380.00
TOTAL:					\$23,380.00

**PAYMENT INFORMATION**

1	AMOUNT:	22400.00	POSTMARKED:	08/24/2009
	TYPE:	CHECK	RECEIVED:	08/27/2009
	CHECK NO:	6300001773		
	NAME:	HARBORLITE 100 MANSELL CT, E#300 ROSWELL GA 30076 US		
2	AMOUNT:	980.00	POSTMARKED:	08/24/2009
	TYPE:	CHECK	RECEIVED:	08/27/2009
	CHECK NO:	6300001774		
	NAME:	HARBORLITE, 100 MANSELL CT, E#300 ROSWELL GA 30076 US		

**REMARKS**

This receipt was generated by the automated BLM Collections and Billing System and is a paper representation of a portion of the official electronic record contained therein.







WORLD  
MINERALS

WORLD MINERALS INC.  
Post Office Box 287  
1501 6<sup>th</sup> Street  
La Grande, OR 97850  
Tel: 541-963-3987  
Fax: 541-963-3995

August 6, 2008

U.S. Department of the Interior  
Bureau of Land Management  
Attn: Public Room  
222 N. Central Avenue  
Phoenix, AZ 85004

Gentlemen:

Enclosed are four (4) "Affidavit of Rental Fee Payment" for the period September 1, 2008 to August 31, 2009 with Exhibits "A" attached. These Affidavits pertain to the claims of Harborlite Corporation as follows:

Harborlite – 2 lodes, 1 mill site

Bobbie Jo – 10 lodes  
Guzman – 10 placers  
Nord - 135 lodes, 2 mill sites

We are enclosing our check in the amount of \$20,000.00 representing the fee for filing based on \$125.00 per claim rental fees for these 160 claims. Please acknowledge receipt of these rental fees.

Sincerely,  
WORLD MINERALS INC.

Joseph Lévy  
Chief Geologist

JL/jst

Enclosures

ENTERED INTO COMPUTER  
SEP 13 2008 PB

RECEIVED  
BLMAZ STATE OFFICE  
2008 AUG 28 P 2:49  
PHOENIX, ARIZONA

STATE OF ARIZONA )  
 )  
COUNTY OF PINAL ) SS.

\*\*\*\*\*

AFFIDAVIT OF RENTAL FEE PAYMENT  
For the period  
September 1, 2008 to August 31, 2009

RECEIVED  
BLM AZ STATE OFFICE  
2008 AUG 28 P 2:49  
PHOENIX, ARIZONA


STATE OF ARIZONA )  
 )  
COUNTY OF MARICOPA ) SS.

Joseph Lévy, being duly sworn, deposes and says that he is a citizen of the United States and more than twenty-one years of age, and resides at 1606 Walnut Street, La Grande, Oregon 97850, in Union County, State of Oregon, and is personally acquainted with the hereinafter described millsite claims situated in the Pioneer Mining District, Pinal County, Arizona, the location notices of which are recorded in the office of the County Recorder of said county as described below:


See Exhibit "A" (8 pages) attached

That the owner of said claims (2 mill sites and 135 lodes formerly known as the Nord claims) is Harborlite Corporation, and that the enclosed "rental fees" of \$125.00 per claim for a total of \$17,125.00 (Seventeen Thousand, One Hundred Twenty Five dollars) were paid by Harborlite Corporation, P.O. Box 960, Superior, AZ 85273, for the purpose of complying with the laws of the United States pertaining to assessment of annual work, and that said claims are being held for the purpose of mining (on lode claims) and milling (on mill sites) perlite ore which is mined on our lode claims. This "rental fee" is required in accordance with the Act of October 5, 1992 (Public Law 102-381, 106 Stat. 1374, 1378-79) and is in lieu of the requirements for performing assessment work under 30 U.S.C. 28-28e and for filing an annual Affidavit of Labor with the proper office of the Bureau of Land Management as outlined under Section 314(a) and (c) of FLPMA and §3833.2.

DATED this 6 day of August, A.D., 2008

  
Joseph Lévy

Subscribed and sworn before me this 6th day of August, A.D., 2008



  
Notary Public

## EXHIBIT "A"

(page 1)

The following mining claims are located in Pinal County, State of Arizona, the location notices of which are recorded in the office of the County Recorder of said County as described below:

<u>Claim Name</u>	<u>Book/Docket</u>	<u>Page(s)</u>	<u>B.L.M. Serial #</u>
ROSEMARIE No. 6 Exception lode (situate in Sec.8)	507	87	A MC 66079
Candy Rock Fraction lode (situate in Sec. 16)	1556	712-713	A MC 289764
Lucero millsite (situate in Sec. 4)	1786	558-559	A MC 319070
Cynthia & John millsite (situate in Sec. 4)	993	426-427	A MC 94571

All claims are located in T.2 S., R.12 E., G. & S.R.M.

RECEIVED  
BLM AZ STATE OFFICE  
2008 AUG 28 P 2:49  
PHOENIX, ARIZONA

4/50

## EXHIBIT "A"

(page 2)

The following lode mining claims are located in Secs. 8 & 9, T.2 S., R.12 E., Gila & Salt River Meridian, County of Pinal, State of Arizona:

<u>Lode Claim Name</u>	<u>Recorded</u> <u>Book</u>	<u>Page</u>	<u>B.L.M. Serial #</u>
ROSEMARIE No. 1 Exception Amended	500 507	414 86	A MC 66078
ROSEMARIE No. 7 Exception Amended	500 507	420 88	A MC 66080
ROSEMARIE No. 8 Exception Amended Amended	500 507 Doc. 1082-045	421 89	A MC 66081
ROSEMARIE No. 9 Exception Amended	500 507	422 90	A MC 66082
ROSEMARIE No. 10 Exception Amended	500 507	423 91	A MC 66083
ROSEMARIE No. 12 Exception Amended Amended	500 507 Doc. 1082-047	425 92	A MC 66084
ROSEMARIE No. 13 Exception Amended	500 507	426 93	A MC 66085
ROSEMARIE No. 14 Exception Amended	500 507	427 94	A MC 66086

RECEIVED  
CLIMATE STATE OFFICE  
2008 AUG 28 P 2:49  
PHOENIX, ARIZONA  
8/5C

## EXHIBIT "A"

(pages 3 &amp; 4)

The following mining claims are located in Secs. 27, 28, 32, 33 & 34, T.2 S., R.12 E., and Secs. 3 & 4, T.3 S., R12 E., Gila & Salt River Meridian, County of Pinal, State of Arizona:

<u>Lode Claim Name</u>	<u>Book</u>	<u>Recorded</u> <u>Page</u>	<u>B.L.M. Serial #</u>
Hal #1	1382	220-221	A MC 259557
Hal #2	1382	222-223	A MC 259558
Hal #3	1382	224-225	A MC 259559
Hal #4	1382	226-227	A MC 259560
Hal #5	1382	228-229	A MC 259561
Hal #6	1382	230-231	A MC 259562
Hal #7	1382	232-233	A MC 259563
Hal #8	1382	234-235	A MC 259564
Hal #9	1382	236-237	A MC 259565
Hal #10	1382	238-239	A MC 259566
Hal #11	1382	240-241	A MC 259567
Hal #12	1382	242-243	A MC 259568
Hal #13	1382	244-245	A MC 259569
Hal #14	1382	246-247	A MC 259570
Hal #15	1382	248-249	A MC 259571
Hal #16	1382	250-251	A MC 259572
Hal #17	1382	252-253	A MC 259573
Hal #18	1382	254-255	A MC 259574
Hal #19	1382	256-257	A MC 259575
Hal #20	1382	258-259	A MC 259576
Hal #21	1382	260-261	A MC 259577
Hal #22	1382	262-263	A MC 259578
Hal #23	1382	264-265	A MC 259579
Hal #24	1382	266-267	A MC 259580
Hal #25	1382	268-269	A MC 259581

RECEIVED  
BLM AZ STATE OFFICE  
2008 AUG 28 P 2:49  
PHOENIX, ARIZONA

25/50

Hal #26	1382	270-271	A MC 259582
Hal #27	1382	272-273	A MC 259583
Hal #28	1832	274-275	A MC 259584
Hal #29	1382	276-277	A MC 259585
Hal #30	1382	278-279	A MC 259586
Hal #31	1382	280-281	A MC 259587
Hal #32	1382	282-283	A MC 259588
Hal #33	1382	284-285	A MC 259589
Hal #34	1382	286-287	A MC 259590
Hal #35	1382	288-289	A MC 259591
Hal #36	1382	290-291	A MC 259592
Tekoa #9	1382	410-411	A MC 259652
Tekoa #10	1382	412-413	A MC 259653
Tekoa #11	1382	414-415	A MC 259654
Tekoa #12	1382	416-417	A MC 259655
Tekoa #13	1382	418-419	A MC 259656

16/50

RECEIVED  
DLM AZ STATE OFFICE  
2008 AUG 28 P 2:49  
PHOENIX, ARIZONA

## EXHIBIT "A"

(page 5)

The following mining claims are located in Sec. 16, 17 & 20, T.2 S., R.12 E., Gila & Salt River Meridian, County of Pinal, State of Arizona:

<u>Lode Claim Name</u>	<u>Book</u>	<u>Recorded</u> <u>Page</u>	<u>B.L.M. Serial #</u>
Magic #1	1382	292-293	A MC 259593
Magic #2	1382	294-295	A MC 259594
Magic #3	1382	296-297	A MC 259595
Magic #4	1382	298-299	A MC 259596
Magic #5	1382	300-301	A MC 259597
Magic #6	1382	302-303	A MC 259598
Magic #7	1382	304-305	A MC 259599
Magic #8	1382	306-307	A MC 259600
Magic #9	1382	308-309	A MC 259601
Magic #10	1382	310-311	A MC 259602
Magic #11	1382	312-313	A MC 259603
Magic #12	1382	314-315	A MC 259604
Magic #13	1382	316-317	A MC 259605
Magic #14	1382	318-319	A MC 259606
Magic #15	1382	320-321	A MC 259607
Magic #23	1382	336-337	A MC 259615
Magic #24	1382	338-339	A MC 259616
Magic #25	1382	340-341	A MC 259617
Magic #26	1382	342-343	A MC 259618
Magic #27	1556	710-711	A MC 289765

PHOENIX, ARIZONA

2008 AUG 28 P 2:49

RECEIVED  
BLM AZ STATE OFFICE

20/SC



## EXHIBIT "A"

(page 6)

The following mining claims are located in Sec. 12, T.2 S., R.11 E. and Secs. 7 & 8, T.2 S., R.12 E., Gila & Salt River Meridian, County of Pinal, State of Arizona:

<u>Lode Claim Name</u>	<u>Book</u>	<u>Recorded</u> <u>Page</u>	<u>B.L.M. Serial #</u>
Seattle #1	1382	344-345	A MC 259619
Seattle #2	1382	346-347	A MC 259620
Seattle #3	1382	348-349	A MC 259621
Seattle #4	1382	350-351	A MC 259622
Seattle #5	1382	352-353	A MC 259623
Seattle #6	1382	354-355	A MC 259624
Seattle #7	1382	356-357	A MC 259625
Seattle #8	1382	358-359	A MC 259626
Seattle #9	1382	360-361	A MC 259627
Seattle #10	1382	362-363	A MC 259628
Seattle #11	1382	364-365	A MC 259629
Seattle #12	1382	366-367	A MC 259630
Seattle #13	1382	368-369	A MC 259631
Seattle #14	1382	370-371	A MC 259632
Seattle #15	1382	372-373	A MC 259633
Seattle #16	1382	374-375	A MC 259634
Seattle #17	1382	376-377	A MC 259635
Seattle #18	1382	378-379	A MC 259636
Seattle #19	1382	380-381	A MC 259637
Seattle #20	1382	382-383	A MC 259638
Seattle #21	1382	384-385	A MC 259639
Seattle #22	1382	386-387	A MC 259640
Seattle #23	1382	388-389	A MC 259641
Seattle #24	1382	390-391	A MC 259642
Seattle #25	1382	392-393	A MC 259643

PHOENIX, ARIZONA

2008 AUG 28 P 2:49

RECEIVED  
BLM AZ STATE OFFICE

25/SC

## EXHIBIT "A"

(page 7)

The following mining claims are located in Secs. 8, 17 and 18, T.2 S., R.12 E., Gila & Salt River Meridian, County of Pinal, State of Arizona:

<u>Lode Claim Name</u>	<u>Recorded</u>		<u>B.L.M. Serial #</u>
	<u>Book</u>	<u>Page</u>	
Sil-Flo No. 1	1420	465-466	A MC 265778
Sil-Flo No. 2	1420	467-468	A MC 265779
Sil-Flo No. 3	1420	469-470	A MC 265780
Sil-Flo No. 4	1420	471-472	A MC 265781
Sil-Flo No. 5	1420	473-474	A MC 265782
Sil-Flo No. 6	1420	475-476	A MC 265783
Sil-Flo No. 7	1420	477-478	A MC 265784
Sil-Flo No. 8	1420	479-480	A MC 265785
Sil-Flo No. 9	1420	481-482	A MC 265786
Sil-Flo No. 10	1420	483-484	A MC 265787
Sil-Flo No. 11	1420	485-486	A MC 265788
Sil-Flo No. 12	1420	487-488	A MC 265789
Sil-Flo No. 13	1420	489-490	A MC 265790
Sil-Flo No. 14	1420	491-492	A MC 265791
Sil-Flo No. 15	1420	493-494	A MC 265792
Sil-Flo No. 16	1420	495-496	A MC 265793
Sil-Flo No. 17	1420	497-498	A MC 265794
Sil-Flo No. 18	1420	499-500	A MC 265795

RECEIVED  
BLM AZ STATE OFFICE  
2008 AUG 28 P 2:49  
PHOENIX, ARIZONA

18/5c

## EXHIBIT "A"

(page 8)

The following mining claims are located in Secs. 15, 16, 21 and 22, T.2 S., R.12 E., Gila & Salt River Meridian, County of Pinal, State of Arizona:

<u>Lode Claim Name</u>	<u>Book</u>	<u>Recorded Page</u>	<u>B.L.M. Serial #</u>
Sil-Flo No. 19	1420	501-502	A MC 265796
Sil-Flo No. 20	1420	503-504	A MC 265797
Sil-Flo No. 21	1420	505-506	A MC 265798
Sil-Flo No. 22	1420	507-508	A MC 265799
Sil-Flo No. 23	1420	509-510	A MC 265800
Sil-Flo No. 24	1420	511-512	A MC 265801
Sil-Flo No. 25	1420	513-514	A MC 265802
Sil-Flo No. 26	1420	515-516	A MC 265803
Sil-Flo No. 27	1420	517-518	A MC 265804
Sil-Flo No. 28	1420	519-520	A MC 265805
Sil-Flo No. 29	1420	521-522	A MC 265806
Sil-Flo No. 30	1420	523-524	A MC 265807
Sil-Flo No. 31	1420	525-526	A MC 265808
Sil-Flo No. 32	1420	527-528	A MC 265809
Sil-Flo No. 33	1420	529-530	A MC 265810
Sil-Flo No. 34	1420	531-532	A MC 265811
Sil-Flo No. 35	1420	533-534	A MC 265812
Sil-Flo No. 36	1396	458-459	A MC 262396
Amended	1420	535-536	
Sil-Flo No. 37	1396	460-461	A MC 262397
Amended	1420	537-538	
Volcano No. 12R	1396	462-463	A MC 262398
Amended	1420	539-540	
(Amended name – Sil Flo No. 38)			
Sil-Flo No. 39	1420	541-542	A MC 265813

RECEIVED  
BLM AZ STATE OFFICE

2008 AUG 28 P 2:19  
P. H. DENIX, ARIZONA

21/5C

STATE OF ARIZONA )  
 )  
COUNTY OF PINAL ) SS.

\*\*\*\*\*

AFFIDAVIT OF RENTAL FEE PAYMENT  
For the period  
September 1, 2008 to August 31, 2009

RECEIVED  
BLM AZ STATE OFFICE  
2008 AUG 28 P 2:50  
PHOENIX, ARIZONA

STATE OF ARIZONA )  
 )  
COUNTY OF MARICOPA ) SS.

Joseph Lévy, being duly sworn, deposes and says that he is a citizen of the United States and more than twenty-one years of age, and resides at 1606 Walnut Street, La Grande, Oregon 97850, in Union County, State of Oregon, and is personally acquainted with the hereinafter described mining claims situated in the Pioneer Mining District, Pinal County, Arizona, the location notices of which are recorded in the office of the County Recorder of said county as described below:

See Exhibit "A" attached


That the owner of said claims (10 "Guzman" placer mining claims) is Harborlite Corporation, P.O. Box 960, Superior, AZ 85273, and that the enclosed "rental fees" of \$125.00 per claim for a total of \$1,250.00 (One Thousand Two Hundred Fifty dollars) were paid by Harborlite Corporation, for the purpose of complying with the laws of the United States pertaining to assessment of annual work, and that said claims are being held for the valuable mineral contained therein. This "rental fee" is required in accordance with the Act of October 5, 1992 (Public Law 102-381, 106 Stat. 1374, 1378-79) and is in lieu of the requirements for performing assessment work under 30 U.S.C. 28-28e and for filing an annual Affidavit of Labor with the proper office of the Bureau of Land Management as outlined under Section 314(a) and (c) of FLPMA and §3833.2.

These "rental fees" are being submitted to cover mining claims comprising a contiguous group.

DATED this 6 day of August, A.D., 2008

  
Joseph Lévy

Subscribed and sworn before me this 6th day of August, A.D., 2008



  
Notary Public

# EXHIBIT "A"

The following mining claims are located in Sections 8 & 16, T.2 S., R.12 E., Gila & Salt River Meridian, County of Pinal, State of Arizona and are duly recorded as indicated below, at the office of the County Recorder, Pinal County, Arizona:

<u>Placer Claim Name</u>	<u>Legal Description</u> <u>Section 8, T2S R12E</u>	<u>Date</u> <u>Located</u>	<u>Pinal County</u> <u>Book</u> <u>Page</u>	<u>BLM</u> <u>AMC#</u>
Black Eye	W½ SE¼ SE¼ NW¼, SW¼ SE¼ NW¼, W½ NW¼ SE¼ NW¼	6/26/65	423 121	90407
Blueberry	NE¼ SE¼ NW¼, E½ NW¼ SE¼ NW¼ E½ SW¼ NE¼ NW¼	6/26/65	423 116	90406
Dewdrop	N½ SW¼ NE¼	6/26/65	423 114	90411
Divide	SE¼ SE¼ NW¼ SE¼, NE¼ NE¼ SW¼ SE¼, N½ NW¼ SE¼ SE¼, NW¼ NE¼ SE¼ SE¼, S½ SW¼ NE¼ SE¼, SW¼ SE¼ NE¼ SE¼	6/26/65	423 122	90414
Havalina	W½ NE¼ NW¼ SE¼, SE¼ NW¼ NW¼ SE¼, N½ SE¼ NW¼ SE¼, SE¼ NE¼ NW¼ SE¼, SW¼ NW¼ NE¼ SE¼, NW¼ SW¼ NE¼ SE¼	6/26/65	423 117	90408
Havalina No. 1	N½ NW¼ NW¼ SE¼, NE¼ NE¼ SW¼, E½ NW¼ NE¼ SW¼	6/26/65	423 118	90409
Havalina No. 2	E½ SE¼ SE¼ NW¼, SW¼ SW¼ NE¼, W½ SE¼ SW¼ NE¼	6/26/65	423 120	90410
I-DO-IT	E½ SE¼ SW¼ NE¼, NW¼ SE¼ NE¼, W½ SW¼ SE¼ NE¼	6/26/65	423 119	90412
Look-Out-Wedge	NE¼ NE¼ NW¼ SE¼, N½ NW¼ NE¼ SE¼, SE¼ NW¼ NE¼ SE¼, W½ NE¼ NE¼ SE¼, NE¼ SW¼ NE¼ SE¼, NW¼ SE¼ NE¼ SE¼	6/26/65	423 123	90413
<u>Section 16, T2S R12E</u>				
Self Protection	SW¼ NE¼ SW¼ NW¼, W½ SE¼ SW¼ NW¼, NW¼ NE¼ NW¼ SW¼, W½ E½ NE¼ SW¼ NW¼, E½ NW¼ NE¼ SW¼ NW¼, E½ SE¼ NW¼ SW¼ NW¼, E½ E½ SW¼ SW¼ NW¼, W½ NE¼ SE¼ SW¼ NW¼, E½ NE¼ NW¼ NW¼ SW¼	1/22/51	42 362	89203

RECEIVED  
BLM AZ STATE OFFICE  
2008 AUG 28 P 2:50  
PHOENIX, ARIZONA

10/5c

STATE OF ARIZONA )  
 )  
COUNTY OF PINAL ) SS.

\*\*\*\*\*

AFFIDAVIT OF RENTAL FEE PAYMENT  
For the period  
September 1, 2008 to August 31, 2009

STATE OF ARIZONA )  
 )  
COUNTY OF MARICOPA ) SS.

RECEIVED  
BLM AZ STATE OFFICE  
2008 AUG 28 P 2:50  
PHOENIX, ARIZONA

Joseph Lévy, being duly sworn, deposes and says that he is a citizen of the United States and more than twenty-one years of age, and resides at 1606 Walnut Street, La Grande, Oregon 97850, in Union County, State of Oregon, and is personally acquainted with the hereinafter described mining claims situated in the Pioneer Mining District, Pinal County, Arizona, the location notices of which are recorded in the office of the County Recorder of said county as described below:


See Exhibit "A" attached

That the owner of said claims (2 lode mining claims and 1 millsite) is Harborlite Corporation, and that the enclosed "rental fees" of \$125.00 per claim for a total of \$375.00 (Three Hundred Seventy Five dollars) were paid by Harborlite Corporation, P.O. Box 960, Superior, AZ 85273, for the purpose of complying with the laws of the United States pertaining to assessment of annual work, and that said lode claims are being held for the valuable mineral contained therein and the millsite for the purpose of enhancing a fines containment area in conjunction with the mining operation. This "rental fee" is required in accordance with the Act of October 5, 1992 (Public Law 102-381, 106 Stat. 1374, 1378-79) and is in lieu of the requirements for performing assessment work under 30 U.S.C. 28-28e and for filing an annual Affidavit of Labor with the proper office of the Bureau of Land Management as outlined under Section 314(a) and (c) of FLPMA and §3833.2.

DATED this 6 day of August, A.D., 2008

Joseph Lévy  
Joseph Lévy

Subscribed and sworn before me this 6th day of August, A.D., 2008



Jonna S True  
Notary Public

EXHIBIT "A"

The following mining claims are located in Secs. 4, 8 & 9, T.2 S., R.12 E., G. & S.R.M., Pioneer Mining District, Pinal County, State of Arizona, the Location Notices are recorded in the office of the County Recorder of said county as described below:

<u>Claim Name</u>	<u>Docket</u>	<u>Page(s)</u>	<u>B.L.M. Serial #</u>
FORGOTTEN WEDGE lode	374	545	A MC 66077
MARY T. FRACTION lode	1668	450-451	A MC 303417
HARBORLITE MILLSITE			
NO. 3A	1781	639-640	A MC 317479
Amended	1797	124-125	

RECEIVED  
BLM AZ STATE OFFICE  
2008 AUG 28 P 2:50  
PHOENIX, ARIZONA

3/se

STATE OF ARIZONA )  
 )  
COUNTY OF PINAL ) SS.

\*\*\*\*\*

AFFIDAVIT OF RENTAL FEE PAYMENT  
For the period  
September 1, 2008 to August 31, 2009

STATE OF ARIZONA )  
 )  
COUNTY OF MARICOPA ) SS.

Joseph Lévy, being duly sworn, deposes and says that he is a citizen of the United States and more than twenty-one years of age, and resides at 1606 Walnut Street, La Grande, Oregon 97850, in Union County, State of Oregon, and is personally acquainted with the hereinafter described mining claims situated in the Pioneer Mining District, Pinal County, Arizona, the location notices of which are recorded in the office of the County Recorder of said county as described below:

See Exhibit "A" attached

That the owner of said claims (10 lode mining claims) is Lewis and Thomas Williams, and that the enclosed "rental fees" of \$125.00 per claim for a total of \$1,250.00 (One Thousand Two Hundred Fifty dollars) were paid by Harborlite Corporation, P.O. Box 960, Superior, AZ 85273, for the purpose of complying with the laws of the United States pertaining to assessment of annual work, and that said claims are being held for the valuable mineral contained therein. This "rental fee" is required in accordance with the Act of October 5, 1992 (Public Law 102-381, 106 Stat. 1374, 1378-79) and is in lieu of the requirements for performing assessment work under 30 U.S.C. 28-28e and for filing an annual Affidavit of Labor with the proper office of the Bureau of Land Management as outlined under Section 314(a) and (c) of FLPMA and §3833.2.

These "rental fees" are being submitted to cover mining claims comprising a contiguous group.

DATED this 6 day of August, A.D., 2008


Joseph Lévy  
Joseph Lévy

PHOENIX, ARIZONA

2008 AUG 28 P 2:50

RECEIVED  
BLM AZ STATE OFFICE

Subscribed and sworn before me this 6th day of August, A.D., 2008



Jonna S True  
Notary Public



## EXHIBIT "A"

<u>Lode Claim Name</u>	<u>Loc. Date</u>	<u>Book</u>	<u>Pinal County</u>		<u>B.L.M. Data</u>		<u>Locator</u>
			<u>Page(s)</u>	<u>Filing Date</u>	<u>Serial No.</u>	<u>Date</u>	
Bobbie Jo Perlite No. 1	10/6/85	1314	459-60	10/7/85	A MC 245404	11/4/85	Thomas Williams
Amended	1/11/90	1651	501-02	1/15/90		2/8/90	
Bobbie Jo Perlite No. 2	10/6/85	1314	457-58	10/7/85	A MC 245405	11/4/85	Thomas Williams
Amended	1/11/90	1651	503-04	1/15/90		2/8/90	
Bobbie Jo Perlite No. 3	10/6/85	1314	455-56	10/7/85	A MC 245406	11/4/85	Thomas Williams
Bobbie Jo Perlite No. 4	10/12/85	1315	788-89	10/15/85	A MC 245407	11/4/85	Thomas Williams
Bobbie Jo Perlite No. 5	10/12/85	1315	790-91	10/15/85	A MC 245408	11/4/85	Thomas Williams
Bobbie Jo Perlite No. 6	10/12/85	1315	792-93	10/15/85	A MC 245409	11/4/85	Thomas Williams
Bobbie Jo Perlite No. 7	10/12/85	1315	796-97	10/15/85	A MC 245410	11/4/85	Thomas Williams
Bobbie Jo Perlite No. 8	10/12/85	1315	794-95	10/15/85	A MC 245411	11/4/85	Thomas Williams
B J No. 9	2/10/90	1657	523-24	2/20/90	A MC 301847	3/2/90	Lewis Williams
B J No. 10	4/8/92	1817	118-19	4/9/92	A MC 321062	4/30/92	Lewis Williams

RECEIVED  
BLM AZ STATE OFFICE  
2008 AUG 28 P 2:50  
PHOENIX, ARIZONA

10/5C

United States Department of the Interior  
Bureau of Land Management  
BUSINESS & SUPPORT SVCS DIV  
ONE N CENTRAL AVE SUITE 800  
PHOENIX, AZ 85004 -4427  
Phone: (602) 417-9200

Receipt

No:

1774484

Transaction #: 1832241

Date of Transaction: 08/28/2008

**ENTERED INTO COMPUTER**

CUSTOMER: WORLD MINERALS INC  
PO BOX 287  
LA GRAND, OR 97850

SEP 13 2008

FB

LINE #	QTY	DESCRIPTION	REMARKS	UNIT PRICE	TOTAL
1	1.00	LOCATABLE MINERALS / MINING CLAIMS-NOT NEW-UNADJUD, ONE AUTH NO. ONLY / MINING CLAIM MONEY RECEIVED (455) CASES: AMC66078/\$20000.00	MAINT 2009 (160)	- n/a -	20000.00
TOTAL:					\$20,000.00

PAYMENT INFORMATION			
1	AMOUNT:	\$20,000.00	POSTMARKED: N/A
	TYPE:	CHECK	RECEIVED: 08/28/2008
	CHECK NO:	6307275	
	NAME:	WORLD MINERALS INC PO BOX 287 LA GRAND OR 97850	

REMARKS

This receipt was generated by the automated BLM Collections and Billing System and is a paper representation of a portion of the official electronic record contained therein.

Message:

160 ROWS RETRIEVED

CBS Export Results Report

☐ Include Resolved Records

Record Status

- ☐ Error Records (E/M/I)
- ☐ Accepted Records (A/W)
- ☐ "On Hold" Records (H)
- ☒ All Records (for s/n or receipt nr)
- ☐ Exported, No Results From CBS
- ☐ New (not yet exported)

Enter export Date (mm/dd/yyyy) ALL  
Serial Number match (optional)  
Receipt Nr (optional) 1774484  
Export Nr (exclusive)  
LR2000 User (defaults to login) ALL

Search Criteria Responsible Area (Error)

- ☐ User (U,X)
- ☐ Programmer (P,X)
- ☒ All (U,P,X)

Query

Reset

[User Guide](#)

	Resend?	Export Nr	A/D	Serial Nr	Mult	Code	\$ Amount	Remarks	Receipt Nr	LR2000 User	#Msg	Resolved
<div><div>⌵</div><div>⌴</div><div>⌶</div><div>⌷</div></div>	1 <input type="checkbox"/>	2058739	A	AMC66077		582	125.00	2009	1774484	P5BROWN		<input type="checkbox"/>



WORLD  
MINERALS

July 24, 2007

U.S. Department of the Interior  
Bureau of Land Management  
Attn: Public Room  
222 N. Central Avenue  
Phoenix, AZ 85004

Gentlemen:

Enclosed are four (4) "Affidavit of Rental Fee Payment" for the period September 1, 2007 to August 31, 2008 with Exhibits "A" attached. These Affidavits pertain to the claims of Harborlite Corporation as follows:

Harborlite - 2 lodes, 1 mill site  
Bobbie Jo - 10 lodes  
Guzman - 10 placers  
Nord - 135 lodes, 2 mill sites

We are enclosing our check in the amount of \$20,000.00 representing the fee for filing based on \$125.00 per claim rental fees for these 160 claims. Please acknowledge receipt of these rental fees.

Sincerely,  
WORLD MINERALS INC.

Joseph Lévy  
Chief Geologist

JL/jst

Enclosures

World Minerals Inc.  
Post Office Box 287  
1501 6th Street  
LaGrande, OR 97850  
Tel: 541-963-3987  
Fax: 541-963-3995

AMC  
66076  
289764  
319070  
94569  
259557  
265778  
262396  
245404  
301847  
321062  
303417  
317499  
90404  
89202

RECEIVED  
B.L.M. AZ STATE OFFICE  
2007 AUG 14 A 11:46  
PHOENIX, ARIZONA

ENTERED INTO COMPUTER

9/10/07 Dgg

STATE OF ARIZONA )  
 )  
COUNTY OF PINAL ) SS.

AFFIDAVIT OF RENTAL FEE PAYMENT  
For the period  
September 1, 2007 to August 31, 2008

RECEIVED  
B.L.M. AZ STATE OFFICE  
2007 AUG 14 A 11:46  
PHOENIX, ARIZONA

STATE OF ARIZONA )  
 )  
COUNTY OF MARICOPA ) SS.

Joseph Lévy, being duly sworn, deposes and says that he is a citizen of the United States and more than twenty-one years of age, and resides at 1606 Walnut Street, La Grande, Oregon 97850, in Union County, State of Oregon, and is personally acquainted with the hereinafter described millsite claims situated in the Pioneer Mining District, Pinal County, Arizona, the location notices of which are recorded in the office of the County Recorder of said county as described below:

See Exhibit "A" (8 pages) attached


That the owner of said claims (2 mill sites and 135 lodes formerly known as the Nord claims) is Harborlite Corporation, and that the enclosed "rental fees" of \$125.00 per claim for a total of \$17,125.00 (Seventeen Thousand, One Hundred Twenty Five dollars) were paid by Harborlite Corporation, P.O. Box 960, Superior, AZ 85273, for the purpose of complying with the laws of the United States pertaining to assessment of annual work, and that said claims are being held for the purpose of mining (on lode claims) and milling (on mill sites) perlite ore which is mined on our lode claims. This "rental fee" is required in accordance with the Act of October 5, 1992 (Public Law 102-381, 106 Stat. 1374, 1378-79) and is in lieu of the requirements for performing assessment work under 30 U.S.C. 28-28e and for filing an annual Affidavit of Labor with the proper office of the Bureau of Land Management as outlined under Section 314(a) and (c) of FLPMA and §3833.2.

DATED this 27 day of July, A.D., 2007

Joseph Lévy  
Joseph Lévy

Subscribed and sworn before me this 27<sup>th</sup> day of July, A.D., 2007

Jonna S. True  
Notary Public



## EXHIBIT "A"

(page 1)

The following mining claims are located in Pinal County, State of Arizona, the location notices of which are recorded in the office of the County Recorder of said County as described below:

<u>Claim Name</u>	<u>Book/Docket</u>	<u>Page(s)</u>	<u>B.L.M. Serial #</u>
ROSEMARIE No. 6 Exception lode (situate in Sec.8)	507	87 ✓	A MC 66079 L 66076
Candy Rock Fraction lode (situate in Sec. 16)	1556	712-713 ✓	A MC 289764 L
Lucero millsite (situate in Sec. 4)	1786	558-559 ✓	A MC 319070 L
Cynthia & John millsite (situate in Sec. 4)	993	426-427 ✓	A MC 94571 L 94569

All claims are located in T.2 S., R.12 E., G. & S.R.M.

RECEIVED  
B.L.M. AZ STATE OFFICE  
2001 AUG 14 A 11:46  
PHOENIX, ARIZONA.

④

## EXHIBIT "A"

(page 2)

The following lode mining claims are located in Secs. 8 & 9, T.2 S., R.12 E., Gila & Salt River Meridian, County of Pinal, State of Arizona:

<u>Lode Claim Name</u>	<u>Recorded</u> <u>Book</u>	<u>Page</u>	<u>B.L.M. Serial #</u>
ROSEMARIE No. 1 Exception Amended	500 507	414 86	A MC 66078 266076
ROSEMARIE No. 7 Exception Amended	500 507	420 88	A MC 66080
ROSEMARIE No. 8 Exception Amended Amended	500 507 Doc. 1082-045	421 89	A MC 66081
ROSEMARIE No. 9 Exception Amended	500 507	422 90	A MC 66082
ROSEMARIE No. 10 Exception Amended	500 507	423 91	A MC 66083
ROSEMARIE No. 12 Exception Amended Amended	500 507 Doc. 1082-047	425 92	A MC 66084
ROSEMARIE No. 13 Exception Amended	500 507	426 93	A MC 66085
ROSEMARIE No. 14 Exception Amended	500 507	427 94	A MC 66086

PHOENIX, ARIZONA

2007 AUG 14 A 11:47

RECEIVED  
B.L.M. AZ STATE OFFICE

⑧

## EXHIBIT "A"

(pages 3 &amp; 4)

The following mining claims are located in Secs. 27, 28, 32, 33 & 34, T.2 S., R.12 E., and Secs. 3 & 4, T.3 S., R12 E., Gila & Salt River Meridian, County of Pinal, State of Arizona:

<u>Lode Claim Name</u>	<u>Book</u>	<u>Recorded</u> <u>Page</u>	<u>B.L.M. Serial #</u>
Hal #1	1382	220-221	A MC 259557 L
Hal #2	1382	222-223	A MC 259558
Hal #3	1382	224-225	A MC 259559
Hal #4	1382	226-227	A MC 259560
Hal #5	1382	228-229	A MC 259561
Hal #6	1382	230-231	A MC 259562
Hal #7	1382	232-233	A MC 259563
Hal #8	1382	234-235	A MC 259564
Hal #9	1382	236-237	A MC 259565
Hal #10	1382	238-239	A MC 259566
Hal #11	1382	240-241	A MC 259567
Hal #12	1382	242-243	A MC 259568
Hal #13	1382	244-245	A MC 259569
Hal #14	1382	246-247	A MC 259570
Hal #15	1382	248-249	A MC 259571
Hal #16	1382	250-251	A MC 259572
Hal #17	1382	252-253	A MC 259573
Hal #18	1382	254-255	A MC 259574
Hal #19	1382	256-257	A MC 259575
Hal #20	1382	258-259	A MC 259576
Hal #21	1382	260-261	A MC 259577
Hal #22	1382	262-263	A MC 259578
Hal #23	1382	264-265	A MC 259579
Hal #24	1382	266-267	A MC 259580
Hal #25	1382	268-269	A MC 259581

PHOENIX, ARIZONA

2007 AUG 14 A 11:47

RECEIVED  
B.L.M. AZ STATE OFFICE

25



Hal #26	1382	270-271	A MC 259582
Hal #27	1382	272-273	A MC 259583
Hal #28	1832	274-275	A MC 259584
Hal #29	1382	276-277	A MC 259585
Hal #30	1382	278-279	A MC 259586
Hal #31	1382	280-281	A MC 259587
Hal #32	1382	282-283	A MC 259588
Hal #33	1382	284-285	A MC 259589
Hal #34	1382	286-287	A MC 259590
Hal #35	1382	288-289	A MC 259591
Hal #36	1382	290-291	A MC 259592
Tekoa #9	1382	410-411	A MC 259652
Tekoa #10	1382	412-413	A MC 259653
Tekoa #11	1382	414-415	A MC 259654
Tekoa #12	1382	416-417	A MC 259655
Tekoa #13	1382	418-419	A MC 259656

RECEIVED  
 B.L.M. AZ STATE OFFICE  
 2007 AUG 14 A 11:47  
 PHOENIX, ARIZONA

16

## EXHIBIT "A"

(page 5)

The following mining claims are located in Sec. 16, 17 & 20, T.2 S., R.12 E., Gila & Salt River Meridian, County of Pinal, State of Arizona:

<u>Lode Claim Name</u>	<u>Book</u>	<u>Recorded</u> <u>Page</u>	<u>B.L.M. Serial #</u>
Magic #1	1382	292-293	A MC 259593
Magic #2	1382	294-295	A MC 259594
Magic #3	1382	296-297	A MC 259595
Magic #4	1382	298-299	A MC 259596
Magic #5	1382	300-301	A MC 259597
Magic #6	1382	302-303	A MC 259598
Magic #7	1382	304-305	A MC 259599 ✓
Magic #8	1382	306-307	A MC 259600
Magic #9	1382	308-309	A MC 259601
Magic #10	1382	310-311	A MC 259602
Magic #11	1382	312-313	A MC 259603
Magic #12	1382	314-315	A MC 259604
Magic #13	1382	316-317	A MC 259605
Magic #14	1382	318-319	A MC 259606
Magic #15	1382	320-321	A MC 259607
Magic #23	1382	336-337	A MC 259615
Magic #24	1382	338-339	A MC 259616
Magic #25	1382	340-341	A MC 259617
Magic #26	1382	342-343	A MC 259618
Magic #27	1556	710-711	A MC 289765

RECEIVED  
B.L.M. AZ STATE OFFICE  
2007 AUG 14 A 11:47  
PHOENIX, ARIZONA

✓  
L289764

(20)

## EXHIBIT "A"

(page 6)

The following mining claims are located in Sec. 12, T.2 S., R.11 E. and Secs. 7 & 8, T.2 S., R.12 E., Gila & Salt River Meridian, County of Pinal, State of Arizona:

<u>Lode Claim Name</u>	<u>Book</u>	<u>Recorded</u> <u>Page</u>	<u>B.L.M. Serial #</u>
Seattle #1	1382	344-345	A MC 259619
Seattle #2	1382	346-347	A MC 259620
Seattle #3	1382	348-349	A MC 259621
Seattle #4	1382	350-351	A MC 259622
Seattle #5	1382	352-353	A MC 259623
Seattle #6	1382	354-355	A MC 259624
Seattle #7	1382	356-357	A MC 259625
Seattle #8	1382	358-359	A MC 259626
Seattle #9	1382	360-361	A MC 259627
Seattle #10	1382	362-363	A MC 259628
Seattle #11	1382	364-365	A MC 259629
Seattle #12	1382	366-367	A MC 259630
Seattle #13	1382	368-369	A MC 259631
Seattle #14	1382	370-371	A MC 259632
Seattle #15	1382	372-373	A MC 259633
Seattle #16	1382	374-375	A MC 259634
Seattle #17	1382	376-377	A MC 259635
Seattle #18	1382	378-379	A MC 259636
Seattle #19	1382	380-381	A MC 259637
Seattle #20	1382	382-383	A MC 259638
Seattle #21	1382	384-385	A MC 259639
Seattle #22	1382	386-387	A MC 259640
Seattle #23	1382	388-389	A MC 259641
Seattle #24	1382	390-391	A MC 259642
Seattle #25	1382	392-393	A MC 259643

PHOENIX, ARIZONA

2001 AUG 14 A 11:47

RECEIVED  
B.L.M. AZ STATE OFFICE

26

## EXHIBIT "A"

(page 7)

The following mining claims are located in Secs. 8, 17 and 18, T.2 S., R.12 E., Gila & Salt River Meridian, County of Pinal, State of Arizona:

<u>Lode Claim Name</u>	<u>Book</u>	<u>Recorded</u> <u>Page</u>	<u>B.L.M. Serial #</u>
Sil-Flo No. 1	1420	465-466	A MC 265778 L
Sil-Flo No. 2	1420	467-468	A MC 265779
Sil-Flo No. 3	1420	469-470	A MC 265780
Sil-Flo No. 4	1420	471-472	A MC 265781
Sil-Flo No. 5	1420	473-474	A MC 265782
Sil-Flo No. 6	1420	475-476	A MC 265783
Sil-Flo No. 7	1420	477-478	A MC 265784
Sil-Flo No. 8	1420	479-480	A MC 265785
Sil-Flo No. 9	1420	481-482	A MC 265786
Sil-Flo No. 10	1420	483-484	A MC 265787
Sil-Flo No. 11	1420	485-486	A MC 265788
Sil-Flo No. 12	1420	487-488	A MC 265789
Sil-Flo No. 13	1420	489-490	A MC 265790
Sil-Flo No. 14	1420	491-492	A MC 265791
Sil-Flo No. 15	1420	493-494	A MC 265792
Sil-Flo No. 16	1420	495-496	A MC 265793
Sil-Flo No. 17	1420	497-498	A MC 265794
Sil-Flo No. 18	1420	499-500	A MC 265795

PHOENIX, ARIZONA

2007 AUG 14 A 11:47

RECEIVED  
B.L.M. AZ STATE OFFICE

18

## EXHIBIT "A"

(page 8)

The following mining claims are located in Secs. 15, 16, 21 and 22, T.2 S., R.12 E., Gila & Salt River Meridian, County of Pinal, State of Arizona:

<u>Lode Claim Name</u>	<u>Recorded</u>		<u>B.L.M. Serial #</u>
	<u>Book</u>	<u>Page</u>	
Sil-Flo No. 19	1420	501-502	A MC 265796
Sil-Flo No. 20	1420	503-504	A MC 265797
Sil-Flo No. 21	1420	505-506	A MC 265798
Sil-Flo No. 22	1420	507-508	A MC 265799
Sil-Flo No. 23	1420	509-510	A MC 265800
Sil-Flo No. 24	1420	511-512	A MC 265801
Sil-Flo No. 25	1420	513-514	A MC 265802
Sil-Flo No. 26	1420	515-516	A MC 265803
Sil-Flo No. 27	1420	517-518	A MC 265804
Sil-Flo No. 28	1420	519-520	A MC 265805
Sil-Flo No. 29	1420	521-522	A MC 265806
Sil-Flo No. 30	1420	523-524	A MC 265807
Sil-Flo No. 31	1420	525-526	A MC 265808
Sil-Flo No. 32	1420	527-528	A MC 265809
Sil-Flo No. 33	1420	529-530	A MC 265810
Sil-Flo No. 34	1420	531-532	A MC 265811
Sil-Flo No. 35	1420	533-534	A MC 265812
Sil-Flo No. 36	1396	458-459	A MC 262396
Amended	1420	535-536	
Sil-Flo No. 37	1396	460-461	A MC 262397
Amended	1420	537-538	
Volcano No. 12R	1396	462-463	A MC 262398
Amended	1420	539-540	
(Amended name - Sil Flo No. 38)			
Sil-Flo No. 39	1420	541-542	A MC 265813

RECEIVED  
B.L.M. AZ STATE OFFICE

(21)

STATE OF ARIZONA )  
 )  
COUNTY OF PINAL ) SS.

\*\*\*\*\*  
AFFIDAVIT OF RENTAL FEE PAYMENT  
For the period  
September 1, 2007 to August 31, 2008

STATE OF ARIZONA )  
 )  
COUNTY OF MARICOPA ) SS.

Joseph Lévy, being duly sworn, deposes and says that he is a citizen of the United States and more than twenty-one years of age, and resides at 1606 Walnut Street, La Grande, Oregon 97850, in Union County, State of Oregon, and is personally acquainted with the hereinafter described mining claims situated in the Pioneer Mining District, Pinal County, Arizona, the location notices of which are recorded in the office of the County Recorder of said county as described below:

See Exhibit "A" attached

That the owner of said claims (10 lode mining claims) is Lewis and Thomas Williams, and that the enclosed "rental fees" of \$125.00 per claim for a total of \$1,250.00 (One Thousand Two Hundred Fifty dollars) were paid by Harborlite Corporation, P.O. Box 960, Superior, AZ 85273, for the purpose of complying with the laws of the United States pertaining to assessment of annual work, and that said claims are being held for the valuable mineral contained therein. This "rental fee" is required in accordance with the Act of October 5, 1992 (Public Law 102-381, 106 Stat. 1374, 1378-79) and is in lieu of the requirements for performing assessment work under 30 U.S.C. 28-28e and for filing an annual Affidavit of Labor with the proper office of the Bureau of Land Management as outlined under Section 314(a) and (c) of FLPMA and \$3833.28.


These "rental fees" are being submitted to cover mining claims comprising a contiguous group.

DATED this 27 day of July, A.D., 2007

*Joseph Lévy*  
Joseph Lévy  
PHOENIX, ARIZONA

RECEIVED  
J.L.M. AZ STATE OFFICE  
2007 AUG 14 A 11:48

Subscribed and sworn before me this 27th day of July, A.D., 2007



*Jonna S True*  
Notary Public

## EXHIBIT "A"

<u>Lode Claim Name</u>	<u>Loc. Date</u>	<u>Book</u>	<u>Pinal County</u>		<u>B.L.M. Data</u>		<u>Locator</u>
			<u>Page(s)</u>	<u>Filing Date</u>	<u>Serial No.</u>	<u>Date</u>	
Bobbie Jo Perlite No. 1 Amended	10/6/85 1/11/90	1314 1651	459-60 501-02	10/7/85 1/15/90	A MC 245404 L	11/4/85 2/8/90	Thomas Williams
Bobbie Jo Perlite No. 2 Amended	10/6/85 1/11/90	1314 1651	457-58 503-04	10/7/85 1/15/90	A MC 245405	11/4/85 2/8/90	Thomas Williams
Bobbie Jo Perlite No. 3	10/6/85	1314	455-56	10/7/85	A MC 245406	11/4/85	Thomas Williams
Bobbie Jo Perlite No. 4	10/12/85	1315	788-89	10/15/85	A MC 245407	11/4/85	Thomas Williams ✓
Bobbie Jo Perlite No. 5	10/12/85	1315	790-91	10/15/85	A MC 245408	11/4/85	Thomas Williams
Bobbie Jo Perlite No. 6	10/12/85	1315	792-93	10/15/85	A MC 245409	11/4/85	Thomas Williams
Bobbie Jo Perlite No. 7	10/12/85	1315	796-97	10/15/85	A MC 245410	11/4/85	Thomas Williams
Bobbie Jo Perlite No. 8	10/12/85	1315	794-95	10/15/85	A MC 245411	11/4/85	Thomas Williams
B J No. 9	2/10/90	1657	523-24	2/20/90	A MC 301847 L	3/2/90	Lewis Williams
B J No. 10	4/8/92	1817	118-19	4/9/92	A MC 321062 L	4/30/92	Lewis Williams ✓

RECEIVED  
B.L.M. AZ STATE OFFICE  
2007 AUG 14 A 11:48  
PHOENIX, ARIZONA

(10)

STATE OF ARIZONA )  
 )  
COUNTY OF PINAL ) SS.

AFFIDAVIT OF RENTAL FEE PAYMENT

For the period  
September 1, 2007 to August 31, 2008

STATE OF ARIZONA )  
 )  
COUNTY OF MARICOPA ) SS.

RECEIVED  
B.L.M. AZ STATE OFFICE  
2007 AUG 14 A 11:48  
PHOENIX, ARIZONA

Joseph Lévy, being duly sworn, deposes and says that he is a citizen of the United States and more than twenty-one years of age, and resides at 1606 Walnut Street, La Grande, Oregon 97850, in Union County, State of Oregon, and is personally acquainted with the hereinafter described mining claims situated in the Pioneer Mining District, Pinal County, Arizona, the location notices of which are recorded in the office of the County Recorder of said county as described below:

See Exhibit "A" attached

That the owner of said claims (2 lode mining claims and 1 millsite) is Harborlite Corporation, and that the enclosed "rental fees" of \$125.00 per claim for a total of \$375.00 (Three Hundred Seventy Five dollars) were paid by Harborlite Corporation, P.O. Box 960, Superior, AZ 85273, for the purpose of complying with the laws of the United States pertaining to assessment of annual work, and that said lode claims are being held for the valuable mineral contained therein and the millsite for the purpose of enhancing a fines containment area in conjunction with the mining operation. This "rental fee" is required in accordance with the Act of October 5, 1992 (Public Law 102-381, 106 Stat. 1374, 1378-79) and is in lieu of the requirements for performing assessment work under 30 U.S.C. 28-28e and for filing an annual Affidavit of Labor with the proper office of the Bureau of Land Management as outlined under Section 314(a) and (c) of FLPMA and §3833.2.

DATED this 27 day of July, A.D., 2007

Joseph Lévy  
Joseph Lévy

Subscribed and sworn before me this 27th day of July, A.D., 2007

Jonna S. True  
Notary Public






EXHIBIT "A"

The following mining claims are located in Secs. 4, 8 & 9, T.2 S., R.12 E., G. & S.R.M., Pioneer Mining District, Pinal County, State of Arizona, the Location Notices are recorded in the office of the County Recorder of said county as described below:

<u>Claim Name</u>	<u>Docket</u>	<u>Page(s)</u>	<u>B.L.M. Serial #</u>
FORGOTTEN WEDGE lode	374	545	✓ A MC 66077
MARY T. FRACTION lode	1668	450-451	✓ A MC 303417
HARBORLITE MILLSITE NO. 3A	1781	639-640	✓ A MC 317479
Amended	1797	124-125	

RECEIVED  
B.L.M. AZ STATE OFFICE  
2007 AUG 14 A 11:48  
PHOENIX, ARIZONA

(3)

STATE OF ARIZONA )  
 )  
COUNTY OF PINAL ) SS.

AFFIDAVIT OF RENTAL FEE PAYMENT

For the period  
September 1, 2007 to August 31, 2008

STATE OF ARIZONA )  
 )  
COUNTY OF MARICOPA ) SS.

RECEIVED  
B.L.M. AZ STATE OFFICE  
2007 AUG 14 A 11:08  
PHOENIX, ARIZONA

Joseph Lévy, being duly sworn, deposes and says that he is a citizen of the United States and more than twenty-one years of age, and resides at 1606 Walnut Street, La Grande, Oregon 97850, in Union County, State of Oregon, and is personally acquainted with the hereinafter described mining claims situated in the Pioneer Mining District, Pinal County, Arizona, the location notices of which are recorded in the office of the County Recorder of said county as described below:

See Exhibit "A" attached

That the owner of said claims (10 "Guzman" placer mining claims) is Harborlite Corporation, P.O. Box 960, Superior, AZ 85273, and that the enclosed "rental fees" of \$125.00 per claim for a total of \$1,250.00 (One Thousand Two Hundred Fifty dollars) were paid by Harborlite Corporation, for the purpose of complying with the laws of the United States pertaining to assessment of annual work, and that said claims are being held for the valuable mineral contained therein. This "rental fee" is required in accordance with the Act of October 5, 1992 (Public Law 102-381, 106 Stat. 1374, 1378-79) and is in lieu of the requirements for performing assessment work under 30 U.S.C. 28-28e and for filing an annual Affidavit of Labor with the proper office of the Bureau of Land Management as outlined under Section 314(a) and (c) of FLPMA and §3833.2.


These "rental fees" are being submitted to cover mining claims comprising a contiguous group.

DATED this 27 day of July, A.D., 2007

Joseph Lévy  
Joseph Lévy

Subscribed and sworn before me this 27th day of July, A.D., 2007

Jonna S. True  
Notary Public



# EXHIBIT "A"

The following mining claims are located in Sections 8 & 16, T.2 S., R.12 E., Gila & Salt River Meridian, County of Pinal, State of Arizona and are duly recorded as indicated below, at the office of the County Recorder, Pinal County, Arizona:

<u>Placer Claim Name</u>	<u>Legal Description</u> <u>Section 8, T2S R12E</u>	<u>Date</u> <u>Located</u>	<u>Pinal County</u> <u>Book</u> <u>Page</u>	<u>BLM</u> <u>AMC#</u>
Black Eye	W½ SE¼ SE¼ NW¼, SW¼ SE¼ NW¼, W½ NW¼ SE¼ NW¼	6/26/65	423 121	90407
Blueberry	NE¼ SE¼ NW¼, E¼ NW¼ SE¼ NW¼ E¼ SW¼ NE¼ NW¼	6/26/65	423 116	90406
Dewdrop	N½ SW¼ NE¼	6/26/65	423 114	90411
Divide	SE¼ SE¼ NW¼ SE¼, NE¼ NE¼ SW¼ SE¼, N½ NW¼ SE¼ SE¼, NW¼ NE¼ SE¼ SE¼, S½ SW¼ NE¼ SE¼, SW¼ SE¼ NE¼ SE¼	6/26/65	423 122	90414
Havalina	W½ NE¼ NW¼ SE¼, SE¼ NW¼ NW¼ SE¼, N¼ SE¼ NW¼ SE¼, SE¼ NE¼ NW¼ SE¼, SW¼ NW¼ NE¼ SE¼, NW¼ SW¼ NE¼ SE¼	6/26/65	423 117	90408
Havalina No. 1	N½ NW¼ NW¼ SE¼, NE¼ NE¼ SW¼, E¼ NW¼ NE¼ SW¼	6/26/65	423 118	90409
Havalina No. 2	E¼ SE¼ SE¼ NW¼, SW¼ SW¼ NE¼, W½ SE¼ SW¼ NE¼	6/26/65	423 120	90410
I-DO-IT	E¼ SE¼ SW¼ NE¼, NW¼ SE¼ NE¼, W½ SW¼ SE¼ NE¼	6/26/65	423 119	90412
Look-Out-Wedge	NE¼ NE¼ NW¼ SE¼, N½ NW¼ NE¼ SE¼, SE¼ NW¼ NE¼ SE¼, W½ NE¼ NE¼ SE¼, NE¼ SW¼ NE¼ SE¼, NW¼ SE¼ NE¼ SE¼	6/26/65	423 123	90413
<u>Section 16, T2S R12E</u>				
Self Protection	SW¼ NE¼ SW¼ NW¼, W½ SE¼ SW¼ NW¼, NW¼ NE¼ NW¼ SW¼, W½ E¼ NE¼ SW¼ NW¼, E¼ NW¼ NE¼ SW¼ NW¼, E¼ SE¼ NW¼ SW¼ NW¼, E¼ E¼ SW¼ SW¼ NW¼, W½ NE¼ SE¼ SW¼ NW¼, E¼ NE¼ NW¼ NW¼ SW¼	1/22/51	42 362	89203

L90404

L89202

RECEIVED  
B.L.M. AZ STATE OFFICE  
2007 AUG 14 A 11:48  
PHOENIX, ARIZONA

10

**United States Department of the Interior**

**Bureau of Land Management**  
BUSINESS & SUPPORT SVCS DIV  
ONE N CENTRAL AVE SUITE 800  
PHOENIX, AZ 85004 -4427  
Phone: (602) 417-9200

Receipt

No:

1542377

**Transaction #:** 1593729**Date of Transaction:** 08/13/2007

**CUSTOMER:** WORLD MINERALS INC  
PO BOX 287  
LAGRANDE, OR 97850

LINE #	QTY	DESCRIPTION	REMARKS	UNIT PRICE	TOTAL
1	1.00	LOCATABLE MINERALS / MINING CLAIMS-NOT NEW-UNADJUD, ONE AUTH NO. ONLY / MINING CLAIM MONEY RECEIVED (455) CASES: AMC66079/\$20000.00	MAINT 2008 (160)	- n/a -	20000.00
<b>TOTAL:</b>					<b>\$20,000.00</b>

PAYMENT INFORMATION			
1	AMOUNT:	\$20,000.00	POSTMARKED: 8/7/07 0:00
	TYPE:	CHECK	RECEIVED: 08/10/2007
	CHECK NO:	6300630	
	NAME:	HARBORLITE 130 CASTILIAN DRIVE SANTA BARBARA CA 93117	

**REMARKS**

This receipt was generated by the automated BLM Collections and Billing System and is a paper representation of a portion of the official electronic record contained therein.

**United States Department of the Interior**  
**Bureau of Land Management**  
 BUSINESS & SUPPORT SVCS DIV  
 ONE N CENTRAL AVE  
 PHOENIX, AZ 85004 -2203  
 Phone: (602) 417-9200

Receipt

No:

1326122

<b>Transaction #:</b> 1371073	
<b>Date of Transaction:</b> 08/02/2006	
<b>CUSTOMER:</b>	HARBORLITE PERLITE INC/WORLD MINERALS INC BOX 287 1501 6TH ST LA GRANDE, OR 97850

LINE #	QTY	DESCRIPTION	REMARKS	UNIT PRICE	TOTAL
1	1.00	LOCATABLE MINERALS / MINING CLAIMS-NOT NEW-UNADJUD, ONE AUTH NO. ONLY / MINING CLAIM MONEY RECEIVED (455) CASES: AMC66079/\$20000.00	MAINT 2007/160	- n/a -	20000.00
<b>TOTAL:</b>					<b>\$20,000.00</b>

PAYMENT INFORMATION			
1	AMOUNT:	\$20,000.00	POSTMARKED: N/A
	TYPE:	CHECK	RECEIVED: 08/02/2006
	CHECK NO:	2802653	
	NAME:	HARBORLITE PERLITE INC/WORLD MINERALS INC BOX 287 1501 6TH ST LA GRANDE OR 97850	

REMARKS

This receipt was generated by the automated BLM Collections and Billing System and is a paper representation of a portion of the official electronic record contained therein.

AMC 319070

AMC 245404

AMC 301847

AMC 321062

AMC 262396

AMC 265778

AMC 66076

AMC 259557

AMC 289764

AMC 94569

AMC 303417

AMC 317479

AMC 90404

AMC 89202

ENTERED IN COMPUTER

RE 8/8/06



WORLD  
MINERALS

World Minerals Inc.  
Post Office Box 287  
1501 6th Street  
LaGrande, OR 97850  
Tel: 541-963-3987  
Fax: 541-963-3995

July 24, 2006

U.S. Department of the Interior  
Bureau of Land Management  
Attn: Public Room  
222 N. Central Avenue  
Phoenix, AZ 85004

Gentlemen:

Enclosed are four (4) "Affidavit of Rental Fee Payment" for the period September 1, 2006 to August 31, 2007 with Exhibits "A" attached. These Affidavits pertain to the claims of Harborlite Corporation as follows:

Harborlite – 2 lodes, 1 mill site  
Bobbie Jo – 10 lodes  
Guzman – 10 placers  
Nord - 135 lodes, 2 mill sites

We are enclosing our check in the amount of \$20,000.00 representing the fee for filing based on \$125.00 per claim rental fees for these 160 claims. Please acknowledge receipt of these rental fees.

Sincerely,  
WORLD MINERALS INC.

Joseph Lévy  
Chief Geologist

JL/jst

Enclosures  
Cc: J. Carraher

RECEIVED  
B.L.M. AZ STATE OFFICE  
2006 AUG -2 A 10:18  
PHOENIX, ARIZONA

STATE OF ARIZONA )  
 )  
COUNTY OF PINAL ) SS.

AFFIDAVIT OF RENTAL FEE PAYMENT  
For the period  
September 1, 2006 to August 31, 2007

RECEIVED  
B.L.M. AZ STATE OFFICE  
2006 AUG - 2 A 10:18  
PHOENIX, ARIZONA


STATE OF ARIZONA )  
 )  
COUNTY OF MARICOPA ) SS.

Joseph Lévy, being duly sworn, deposes and says that he is a citizen of the United States and more than twenty-one years of age, and resides at 1606 Walnut Street, La Grande, Oregon 97850, in Union County, State of Oregon, and is personally acquainted with the hereinafter described millsite claims situated in the Pioneer Mining District, Pinal County, Arizona, the location notices of which are recorded in the office of the County Recorder of said county as described below:


See Exhibit "A" (8 pages) attached

That the owner of said claims (2 mill sites and 135 lodes formerly known as the Nord claims) is Harborlite Corporation, and that the enclosed "rental fees" of \$125.00 per claim for a total of \$17,125.00 (Seventeen Thousand, One Hundred Twenty Five dollars) were paid by Harborlite Corporation, P.O. Box 960, Superior, AZ 85273, for the purpose of complying with the laws of the United States pertaining to assessment of annual work, and that said claims are being held for the purpose of mining (on lode claims) and milling (on mill sites) perlite ore which is mined on our lode claims. This "rental fee" is required in accordance with the Act of October 5, 1992 (Public Law 102-381, 106 Stat. 1374, 1378-79) and is in lieu of the requirements for performing assessment work under 30 U.S.C. 28-28e and for filing an annual Affidavit of Labor with the proper office of the Bureau of Land Management as outlined under Section 314(a) and (c) of FLPMA and §3833.2.

DATED this 13 day of July, A.D., 2006

  
Joseph Lévy

Subscribed and sworn before me this 13<sup>th</sup> day of July, A.D., 2006




  
Notary Public

EXHIBIT "A"

(page 1)

The following mining claims are located in Pinal County, State of Arizona, the location notices of which are recorded in the office of the County Recorder of said County as described below:

<u>Claim Name</u>	<u>Book/Docket</u>	<u>Page(s)</u>	<u>B.L.M. Serial #</u>
ROSEMARIE No. 6 Exception lode (situate in Sec.8)	507	87	A MC 66079 ✓
Candy Rock Fraction lode (situate in Sec. 16)	1556	712-713	A MC 289764 ✓
Lucero millsite (situate in Sec. 4)	1786	558-559	A MC 319070
Cynthia & John millsite (situate in Sec. 4)	993	426-427	A MC 94571

All claims are located in T.2 S., R.12 E., G. & S.R.M.

RECEIVED  
B.L.M. AZ STATE OFFICE  
2006 AUG -2 A 10: 18  
PHOENIX, ARIZONA

ENTERED RECORDS  
RE 8/8/06



## EXHIBIT "A"

(page 2)

The following lode mining claims are located in Secs. 8 & 9, T.2 S., R.12 E., Gila & Salt River Meridian, County of Pinal, State of Arizona:

<u>Lode Claim Name</u>	<u>Recorded</u> <u>Book</u>	<u>Page</u>	<u>B.L.M. Serial #</u>
ROSEMARIE No. 1 Exception	500	414	A MC 66078
Amended	507	86	
ROSEMARIE No. 7 Exception	500	420	A MC 66080
Amended	507	88	
ROSEMARIE No. 8 Exception	500	421	A MC 66081
Amended	507	89	
Amended	Doc. 1082-045		
ROSEMARIE No. 9 Exception	500	422	A MC 66082
Amended	507	90	
ROSEMARIE No. 10 Exception	500	423	A MC 66083
Amended	507	91	
ROSEMARIE No. 12 Exception	500	425	A MC 66084
Amended	507	92	
Amended	Doc. 1082-047		
ROSEMARIE No. 13 Exception	500	426	A MC 66085
Amended	507	93	
ROSEMARIE No. 14 Exception	500	427	A MC 66086
Amended	507	94	

PHOENIX, ARIZONA

2006 AUG -2 A 10:18

RECEIVED  
B.L.M. AZ STATE OFFICEENTERED RECORD CENTER  
RE 8/8/06

8

## EXHIBIT "A"

(pages 3 &amp; 4)

The following mining claims are located in Secs. 27, 28, 32, 33 & 34, T.2 S., R.12 E., and Secs. 3 & 4, T.3 S., R12 E., Gila & Salt River Meridian, County of Pinal, State of Arizona:

<u>Lode Claim Name</u>	<u>Book</u>	<u>Recorded</u> <u>Page</u>	<u>B.L.M. Serial #</u>
Hal #1	1382	220-221	A MC 259557
Hal #2	1382	222-223	A MC 259558
Hal #3	1382	224-225	A MC 259559
Hal #4	1382	226-227	A MC 259560
Hal #5	1382	228-229	A MC 259561
Hal #6	1382	230-231	A MC 259562
Hal #7	1382	232-233	A MC 259563
Hal #8	1382	234-235	A MC 259564
Hal #9	1382	236-237	A MC 259565
Hal #10	1382	238-239	A MC 259566
Hal #11	1382	240-241	A MC 259567
Hal #12	1382	242-243	A MC 259568
Hal #13	1382	244-245	A MC 259569
Hal #14	1382	246-247	A MC 259570
Hal #15	1382	248-249	A MC 259571
Hal #16	1382	250-251	A MC 259572
Hal #17	1382	252-253	A MC 259573
Hal #18	1382	254-255	A MC 259574
Hal #19	1382	256-257	A MC 259575
Hal #20	1382	258-259	A MC 259576
Hal #21	1382	260-261	A MC 259577
Hal #22	1382	262-263	A MC 259578
Hal #23	1382	264-265	A MC 259579
Hal #24	1382	266-267	A MC 259580
Hal #25	1382	268-269	A MC 259581

RECEIVED  
B.L.M. AZ STATE OFFICE  
2006 AUG - 2 A 10: 18  
PHOENIX, ARIZONA

ENTERED IN COMPUTER  
RE 8/8/06

Hal #26	1382	270-271	A MC 259582
Hal #27	1382	272-273	A MC 259583
Hal #28	1832	274-275	A MC 259584
Hal #29	1382	276-277	A MC 259585
Hal #30	1382	278-279	A MC 259586
Hal #31	1382	280-281	A MC 259587
Hal #32	1382	282-283	A MC 259588
Hal #33	1382	284-285	A MC 259589
Hal #34	1382	286-287	A MC 259590
Hal #35	1382	288-289	A MC 259591
Hal #36	1382	290-291	A MC 259592
Tekoa #9	1382	410-411	A MC 259652
Tekoa #10	1382	412-413	A MC 259653
Tekoa #11	1382	414-415	A MC 259654
Tekoa #12	1382	416-417	A MC 259655
Tekoa #13	1382	418-419	A MC 259656

RECEIVED  
B.L.M. AZ STATE OFFICE  
2006 AUG - 2 A 10:18  
PHOENIX, ARIZONA

RE 8/8/06

## EXHIBIT "A"

(page 5)

The following mining claims are located in Sec. 16, 17 & 20, T.2 S., R.12 E., Gila & Salt River Meridian, County of Pinal, State of Arizona:

<u>Lode Claim Name</u>	<u>Book</u>	<u>Recorded</u> <u>Page</u>	<u>B.L.M. Serial #</u>
Magic #1	1382	292-293	A MC 259593
Magic #2	1382	294-295	A MC 259594
Magic #3	1382	296-297	A MC 259595
Magic #4	1382	298-299	A MC 259596
Magic #5	1382	300-301	A MC 259597
Magic #6	1382	302-303	A MC 259598
Magic #7	1382	304-305	A MC 259599
Magic #8	1382	306-307	A MC 259600
Magic #9	1382	308-309	A MC 259601
Magic #10	1382	310-311	A MC 259602
Magic #11	1382	312-313	A MC 259603
Magic #12	1382	314-315	A MC 259604
Magic #13	1382	316-317	A MC 259605
Magic #14	1382	318-319	A MC 259606
Magic #15	1382	320-321	A MC 259607
Magic #23	1382	336-337	A MC 259615
Magic #24	1382	338-339	A MC 259616
Magic #25	1382	340-341	A MC 259617
Magic #26	1382	342-343	A MC 259618
Magic #27	1556	710-711	A MC 289765

PHOENIX, ARIZONA

2006 AUG - 2 A 10: 18

RECEIVED  
B.L.M. AZ STATE OFFICE

RE 8/8/06

20-

## EXHIBIT "A"

(page 6)

The following mining claims are located in Sec. 12, T.2 S., R.11 E. and Secs. 7 & 8, T.2 S., R.12 E., Gila & Salt River Meridian, County of Pinal, State of Arizona:

<u>Lode Claim Name</u>	<u>Book</u>	<u>Recorded</u> <u>Page</u>	<u>B.L.M. Serial #</u>
Seattle #1	1382	344-345	A MC 259619
Seattle #2	1382	346-347	A MC 259620
Seattle #3	1382	348-349	A MC 259621
Seattle #4	1382	350-351	A MC 259622
Seattle #5	1382	352-353	A MC 259623
Seattle #6	1382	354-355	A MC 259624
Seattle #7	1382	356-357	A MC 259625
Seattle #8	1382	358-359	A MC 259626
Seattle #9	1382	360-361	A MC 259627
Seattle #10	1382	362-363	A MC 259628
Seattle #11	1382	364-365	A MC 259629
Seattle #12	1382	366-367	A MC 259630
Seattle #13	1382	368-369	A MC 259631
Seattle #14	1382	370-371	A MC 259632
Seattle #15	1382	372-373	A MC 259633
Seattle #16	1382	374-375	A MC 259634
Seattle #17	1382	376-377	A MC 259635
Seattle #18	1382	378-379	A MC 259636
Seattle #19	1382	380-381	A MC 259637
Seattle #20	1382	382-383	A MC 259638
Seattle #21	1382	384-385	A MC 259639
Seattle #22	1382	386-387	A MC 259640
Seattle #23	1382	388-389	A MC 259641
Seattle #24	1382	390-391	A MC 259642
Seattle #25	1382	392-393	A MC 259643

PHOENIX, ARIZONA

2006 AUG -2 A 10:19

RECEIVED  
B.L.M. AZ STATE OFFICE

RE 8/8/06

## EXHIBIT "A"

(page 7)

The following mining claims are located in Secs. 8, 17 and 18, T.2 S., R.12 E., Gila & Salt River Meridian, County of Pinal, State of Arizona:

<u>Lode Claim Name</u>	<u>Book</u>	<u>Recorded Page</u>	<u>B.L.M. Serial #</u>
Sil-Flo No. 1	1420	465-466	A MC 265778
Sil-Flo No. 2	1420	467-468	A MC 265779
Sil-Flo No. 3	1420	469-470	A MC 265780
Sil-Flo No. 4	1420	471-472	A MC 265781
Sil-Flo No. 5	1420	473-474	A MC 265782
Sil-Flo No. 6	1420	475-476	A MC 265783
Sil-Flo No. 7	1420	477-478	A MC 265784
Sil-Flo No. 8	1420	479-480	A MC 265785
Sil-Flo No. 9	1420	481-482	A MC 265786
Sil-Flo No. 10	1420	483-484	A MC 265787
Sil-Flo No. 11	1420	485-486	A MC 265788
Sil-Flo No. 12	1420	487-488	A MC 265789
Sil-Flo No. 13	1420	489-490	A MC 265790
Sil-Flo No. 14	1420	491-492	A MC 265791
Sil-Flo No. 15	1420	493-494	A MC 265792
Sil-Flo No. 16	1420	495-496	A MC 265793
Sil-Flo No. 17	1420	497-498	A MC 265794
Sil-Flo No. 18	1420	499-500	A MC 265795

PHOENIX, ARIZONA

2006 AUG - 2 A 10: 19

RECEIVED  
B.L.M. AZ STATE OFFICE

ENTERED RECORDS

RE 8/8/06

## EXHIBIT "A"

(page 8)

The following mining claims are located in Secs. 15, 16, 21 and 22, T.2 S., R.12 E., Gila & Salt River Meridian, County of Pinal, State of Arizona:

<u>Lode Claim Name</u>	<u>Recorded</u> <u>Book</u>	<u>Page</u>	<u>B.L.M. Serial #</u>
Sil-Flo No. 19	1420	501-502	A MC 265796
Sil-Flo No. 20	1420	503-504	A MC 265797
Sil-Flo No. 21	1420	505-506	A MC 265798
Sil-Flo No. 22	1420	507-508	A MC 265799
Sil-Flo No. 23	1420	509-510	A MC 265800
Sil-Flo No. 24	1420	511-512	A MC 265801
Sil-Flo No. 25	1420	513-514	A MC 265802
Sil-Flo No. 26	1420	515-516	A MC 265803
Sil-Flo No. 27	1420	517-518	A MC 265804
Sil-Flo No. 28	1420	519-520	A MC 265805
Sil-Flo No. 29	1420	521-522	A MC 265806
Sil-Flo No. 30	1420	523-524	A MC 265807
Sil-Flo No. 31	1420	525-526	A MC 265808
Sil-Flo No. 32	1420	527-528	A MC 265809
Sil-Flo No. 33	1420	529-530	A MC 265810
Sil-Flo No. 34	1420	531-532	A MC 265811
Sil-Flo No. 35	1420	533-534	A MC 265812
Sil-Flo No. 36	1396	458-459	A MC 262396
Amended	1420	535-536	
Sil-Flo No. 37	1396	460-461	A MC 262397
Amended	1420	537-538	
Volcano No. 12R	1396	462-463	A MC 262398
Amended	1420	539-540	
(Amended name – Sil Flo No. 38)			
Sil-Flo No. 39	1420	541-542	A MC 265813

RECEIVED  
B.L.M. AZ STATE OFFICE

2006 AUG -2 A 10:19

PUBLIC EX. A 10:19

ENTERED 8/8/06

STATE OF ARIZONA )  
 )  
COUNTY OF PINAL ) SS.

AFFIDAVIT OF RENTAL FEE PAYMENT  
For the period  
September 1, 2006 to August 31, 2007

RECEIVED  
B.L.M. AZ STATE OFFICE  
2006 AUG -2 A 10:19  
PHOENIX, ARIZONA


STATE OF ARIZONA )  
 )  
COUNTY OF MARICOPA ) SS.

Joseph Lévy, being duly sworn, deposes and says that he is a citizen of the United States and more than twenty-one years of age, and resides at 1606 Walnut Street, La Grande, Oregon 97850, in Union County, State of Oregon, and is personally acquainted with the hereinafter described mining claims situated in the Pioneer Mining District, Pinal County, Arizona, the location notices of which are recorded in the office of the County Recorder of said county as described below:

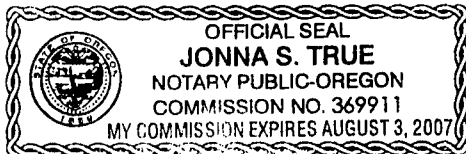
See Exhibit "A" attached

That the owner of said claims (2 lode mining claims and 1 millsite) is Harborlite Corporation, and that the enclosed "rental fees" of \$125.00 per claim for a total of \$375.00 (Three Hundred Seventy Five dollars) were paid by Harborlite Corporation, P.O. Box 960, Superior, AZ 85273, for the purpose of complying with the laws of the United States pertaining to assessment of annual work, and that said lode claims are being held for the valuable mineral contained therein and the millsite for the purpose of enhancing a fines containment area in conjunction with the mining operation. This "rental fee" is required in accordance with the Act of October 5, 1992 (Public Law 102-381, 106 Stat. 1374, 1378-79) and is in lieu of the requirements for performing assessment work under 30 U.S.C. 28-28e and for filing an annual Affidavit of Labor with the proper office of the Bureau of Land Management as outlined under Section 314(a) and (c) of FLPMA and §3833.2.

DATED this 13 day of July, A.D., 2006

  
Joseph Lévy

Subscribed and sworn before me this 13<sup>th</sup> day of July, A.D., 2006



  
Notary Public



EXHIBIT "A"

The following mining claims are located in Secs. 4, 8 & 9, T.2 S., R.12 E., G. & S.R.M., Pioneer Mining District, Pinal County, State of Arizona, the Location Notices are recorded in the office of the County Recorder of said county as described below:

<u>Claim Name</u>	<u>Docket</u>	<u>Page(s)</u>	<u>B.L.M. Serial #</u>
FORGOTTEN WEDGE lode	374	545	A MC 66077
MARY T. FRACTION lode	1668	450-451	A MC 303417
HARBORLITE MILLSITE NO. 3A	1781	639-640	A MC 317479
Amended	1797	124-125	

RECEIVED  
B.L.M. AZ STATE OFFICE  
2006 AUG -2 A 10:19  
PHOENIX, ARIZONA

RECORDED  
RE 8/8/06

STATE OF ARIZONA )  
 )  
COUNTY OF PINAL ) SS.

AFFIDAVIT OF RENTAL FEE PAYMENT  
For the period  
September 1, 2006 to August 31, 2007

RECEIVED  
B.L.M. AZ STATE OFFICE  
2006 AUG -2 A 10:19  
PHOENIX, ARIZONA

STATE OF ARIZONA )  
 )  
COUNTY OF MARICOPA ) SS.


Joseph Lévy, being duly sworn, deposes and says that he is a citizen of the United States and more than twenty-one years of age, and resides at 1606 Walnut Street, La Grande, Oregon 97850, in Union County, State of Oregon, and is personally acquainted with the hereinafter described mining claims situated in the Pioneer Mining District, Pinal County, Arizona, the location notices of which are recorded in the office of the County Recorder of said county as described below:

See Exhibit "A" attached

That the owner of said claims (10 "Guzman" placer mining claims) is Harborlite Corporation, P.O. Box 960, Superior, AZ 85273, and that the enclosed "rental fees" of \$125.00 per claim for a total of \$1,250.00 (One Thousand Two Hundred Fifty dollars) were paid by Harborlite Corporation, for the purpose of complying with the laws of the United States pertaining to assessment of annual work, and that said claims are being held for the valuable mineral contained therein. This "rental fee" is required in accordance with the Act of October 5, 1992 (Public Law 102-381, 106 Stat. 1374, 1378-79) and is in lieu of the requirements for performing assessment work under 30 U.S.C. 28-28e and for filing an annual Affidavit of Labor with the proper office of the Bureau of Land Management as outlined under Section 314(a) and (c) of FLPMA and §3833.2.


These "rental fees" are being submitted to cover mining claims comprising a contiguous group.

DATED this 13 day of July, A.D., 2006

  
Joseph Lévy

Subscribed and sworn before me this 13<sup>th</sup> day of July, A.D., 2006

  
Notary Public



# EXHIBIT "A"

The following mining claims are located in Sections 8 & 16, T.2 S., R.12 E., Gila & Salt River Meridian, County of Pinal, State of Arizona and are duly recorded as indicated below, at the office of the County Recorder, Pinal County, Arizona:

<u>Placer Claim Name</u>	<u>Legal Description</u> <u>Section 8, T2S R12E</u>	<u>Date</u> <u>Located</u>	<u>Pinal County</u> <u>Book</u> <u>Page</u>	<u>BLM</u> <u>AMC#</u>
Black Eye	W½ SE¼ SE¼ NW¼, SW¼ SE¼ NW¼, W½ NW¼ SE¼ NW¼	6/26/65	423 121	90407
Blueberry	NE¼ SE¼ NW¼, E½ NW¼ SE¼ NW¼ E½ SW¼ NE¼ NW¼	6/26/65	423 116	90406
Dewdrop	N½ SW¼ NE¼	6/26/65	423 114	90411
Divide	SE¼ SE¼ NW¼ SE¼, NE¼ NE¼ SW¼ SE¼, N½ NW¼ SE¼ SE¼, NW¼ NE¼ SE¼ SE¼, S½ SW¼ NE¼ SE¼, SW¼ SE¼ NE¼ SE¼	6/26/65	423 122	90414
Havalina	W½ NE¼ NW¼ SE¼, SE¼ NW¼ NW¼ SE¼, N½ SE¼ NW¼ SE¼, SE¼ NE¼ NW¼ SE¼, SW¼ NW¼ NE¼ SE¼, NW¼ SW¼ NE¼ SE¼	6/26/65	423 117	90408
Havalina No. 1	N½ NW¼ NW¼ SE¼, NE¼ NE¼ SW¼, E½ NW¼ NE¼ SW¼	6/26/65	423 118	90409
Havalina No. 2	E½ SE¼ SE¼ NW¼, SW¼ SW¼ NE¼, W½ SE¼ SW¼ NE¼	6/26/65	423 120	90410
I-DO-IT	E½ SE¼ SW¼ NE¼, NW¼ SE¼ NE¼, W½ SW¼ SE¼ NE¼	6/26/65	423 119	90412
Look-Out-Wedge	NE¼ NE¼ NW¼ SE¼, N½ NW¼ NE¼ SE¼, SE¼ NW¼ NE¼ SE¼, W½ NE¼ NE¼ SE¼, NE¼ SW¼ NE¼ SE¼, NW¼ SE¼ NE¼ SE¼	6/26/65	423 123	90413
<u>Section 16, T2S R12E</u>				
Self Protection	SW¼ NE¼ SW¼ NW¼, W½ SE¼ SW¼ NW¼, NW¼ NE¼ NW¼ SW¼, W½ E½ NE¼ SW¼ NW¼, E½ NW¼ NE¼ SW¼ NW¼, E½ SE¼ NW¼ SW¼ NW¼, E½ E½ SW¼ SW¼ NW¼, W½ NE¼ SE¼ SW¼ NW¼, E½ NE¼ NW¼ NW¼ SW¼	1/22/51	42 362	89203

RECEIVED  
B.L.M. AZ STATE OFFICE  
2006 AUG -2 A 10:19  
PHOENIX, ARIZONA

ENTERED IN REGISTER  
RE 8/8/06

STATE OF ARIZONA )  
 )  
COUNTY OF PINAL ) SS.

AFFIDAVIT OF RENTAL FEE PAYMENT  
For the period  
September 1, 2006 to August 31, 2007

RECEIVED  
B.L.M. AZ STATE OFFICE  
2006 AUG - 2 A 10:19  
PHOENIX, ARIZONA

STATE OF ARIZONA )  
 )  
COUNTY OF MARICOPA ) SS.

Joseph Lévy, being duly sworn, deposes and says that he is a citizen of the United States and more than twenty-one years of age, and resides at 1606 Walnut Street, La Grande, Oregon 97850, in Union County, State of Oregon, and is personally acquainted with the hereinafter described mining claims situated in the Pioneer Mining District, Pinal County, Arizona, the location notices of which are recorded in the office of the County Recorder of said county as described below:

See Exhibit "A" attached


That the owner of said claims (10 lode mining claims) is Lewis and Thomas Williams, and that the enclosed "rental fees" of \$125.00 per claim for a total of \$1,250.00 (One Thousand Two Hundred Fifty dollars) were paid by Harborlite Corporation, P.O. Box 960, Superior, AZ 85273, for the purpose of complying with the laws of the United States pertaining to assessment of annual work, and that said claims are being held for the valuable mineral contained therein. This "rental fee" is required in accordance with the Act of October 5, 1992 (Public Law 102-381, 106 Stat. 1374, 1378-79) and is in lieu of the requirements for performing assessment work under 30 U.S.C. 28-28e and for filing an annual Affidavit of Labor with the proper office of the Bureau of Land Management as outlined under Section 314(a) and (c) of FLPMA and §3833.2.

These "rental fees" are being submitted to cover mining claims comprising a contiguous group.

DATED this 13 day of July, A.D., 2006

Joseph Lévy  
Joseph Lévy

Subscribed and sworn before me this 13<sup>th</sup> day of July, A.D., 2006



Jonna S. True  
Notary Public

**EXHIBIT "A"**

<u>Lode Claim Name</u>	<u>Loc. Date</u>	<u>Book</u>	<u>Pinal County</u>		<u>B.L.M. Data</u>		<u>Locator</u>
			<u>Page(s)</u>	<u>Filing Date</u>	<u>Serial No.</u>	<u>Date</u>	
Bobbie Jo Perlite No. 1 Amended	10/6/85 1/11/90	1314 1651	459-60 501-02	10/7/85 1/15/90	A MC 245404	11/4/85 2/8/90	Thomas Williams
Bobbie Jo Perlite No. 2 Amended	10/6/85 1/11/90	1314 1651	457-58 503-04	10/7/85 1/15/90	A MC 245405	11/4/85 2/8/90	Thomas Williams
Bobbie Jo Perlite No. 3	10/6/85	1314	455-56	10/7/85	A MC 245406	11/4/85	Thomas Williams
Bobbie Jo Perlite No. 4	10/12/85	1315	788-89	10/15/85	A MC 245407	11/4/85	Thomas Williams
Bobbie Jo Perlite No. 5	10/12/85	1315	790-91	10/15/85	A MC 245408	11/4/85	Thomas Williams
Bobbie Jo Perlite No. 6	10/12/85	1315	792-93	10/15/85	A MC 245409	11/4/85	Thomas Williams
Bobbie Jo Perlite No. 7	10/12/85	1315	796-97	10/15/85	A MC 245410	11/4/85	Thomas Williams
Bobbie Jo Perlite No. 8	10/12/85	1315	794-95	10/15/85	A MC 245411	11/4/85	Thomas Williams
B J No. 9	2/10/90	1657	523-24	2/20/90	A MC 301847	3/2/90	Lewis Williams
B J No. 10	4/8/92	1817	118-19	4/9/92	A MC 321062	4/30/92	Lewis Williams

RECEIVED  
 B.L.M. AZ STATE OFFICE  
 2006 AUG -2 A 10:19  
 PHOENIX, ARIZONA

RE 8/8/06

10



# WORLD MINERALS

World Minerals Inc.  
Post Office Box 287  
1501 6th Street  
LaGrande, OR 97850  
Tel: 541-963-3987  
Fax: 541-963-3995

July 26, 2005

Amc 259557  
Amc 265778  
Amc 262396

Amc 66076  
Amc 303417  
Amc 317479  
Amc 245404  
Amc 301847  
Amc 321062  
Amc 90404  
Amc 89202  
Amc 289764  
Amc 319070  
Amc 94571

160 claims  
@ \$125  
\$20,000.00  
(70)

U.S. Department of the Interior  
Bureau of Land Management  
Attn: Public Room  
222 N. Central Avenue  
Phoenix, AZ 85004

Gentlemen:

Enclosed are four (4) "Affidavit of Rental Fee Payment" for the period September 1, 2005 to August 31, 2006 with Exhibits "A" attached. These Affidavits pertain to the claims of Harborlite Corporation as follows:

Harborlite - 2 lodes, 1 mill site  
Bobbie Jo - 10 lodes  
Guzman - 10 placers  
Nord - 135 lodes, 2 mill sites

We are enclosing our check in the amount of \$20,000.00 representing the fee for filing based on \$125.00 per claim rental fees for these 160 claims. Please acknowledge receipt of these rental fees.

Sincerely,  
WORLD MINERALS INC.

Joseph Lévy  
Chief Geologist

JL/jst

Enclosures  
Cc: J. Carraher

PHOENIX, ARIZONA

2005 AUG 18 A 9:27

RECEIVED  
B.L.M. AZ STATE OFFICE

RE 9/20/05

STATE OF ARIZONA )  
 )  
COUNTY OF PINAL ) SS.

AFFIDAVIT OF RENTAL FEE PAYMENT

For the period  
September 1, 2005 to August 31, 2006

STATE OF ARIZONA )  
 )  
COUNTY OF MARICOPA ) SS.

RECEIVED  
B.L.M. AZ STATE OFFICE  
2005 AUG 18 A 9:27  
PHOENIX, ARIZONA

Joseph Lévy, being duly sworn, deposes and says that he is a citizen of the United States and more than twenty-one years of age, and resides at 1606 Walnut Street, La Grande, Oregon 97850, in Union County, State of Oregon, and is personally acquainted with the hereinafter described mining claims situated in the Pioneer Mining District, Pinal County, Arizona, the location notices of which are recorded in the office of the County Recorder of said county as described below:


See Exhibit "A" attached

That the owner of said claims (2 lode mining claims and 1 millsite) is Harborlite Corporation, and that the enclosed "rental fees" of \$125.00 per claim for a total of \$375.00 (Three Hundred Seventy Five dollars) were paid by Harborlite Corporation, P.O. Box 960, Superior, AZ 85273, for the purpose of complying with the laws of the United States pertaining to assessment of annual work, and that said lode claims are being held for the valuable mineral contained therein and the millsite for the purpose of enhancing a fines containment area in conjunction with the mining operation. This "rental fee" is required in accordance with the Act of October 5, 1992 (Public Law 102-381, 106 Stat. 1374, 1378-79) and is in lieu of the requirements for performing assessment work under 30 U.S.C. 28-28e and for filing an annual Affidavit of Labor with the proper office of the Bureau of Land Management as outlined under Section 314(a) and (c) of FLPMA and §3833.2.

DATED this 14th day of July, A.D., 2005

Joseph Lévy  
Joseph Lévy

Subscribed and sworn before me this 14th day of July, A.D., 2005



Jonna S. True  
Notary Public

# EXHIBIT "A"

The following mining claims are located in Secs. 4, 8 & 9, T.2 S., R.12 E., G. & S.R.M., Pioneer Mining District, Pinal County, State of Arizona, the Location Notices are recorded in the office of the County Recorder of said county as described below:

<u>Claim Name</u>	<u>Docket</u>	<u>Page(s)</u>	<u>B.L.M. Serial #</u>
FORGOTTEN WEDGE lode	374	545	A MC 66077 ✓
MARY T. FRACTION lode	1668	450-451	A MC 303417 ✓
HARBORLITE MILLSITE NO. 3A Amended	1781 1797	639-640 124-125	A MC 317479 ✓

RECEIVED  
B.L.M. AZ STATE OFFICE  
2005 AUG 18 A 9:27  
PHOENIX, ARIZONA

RE 9/20/05

③  
TR



STATE OF ARIZONA )  
 )  
COUNTY OF PINAL ) SS.

AFFIDAVIT OF RENTAL FEE PAYMENT  
For the period  
September 1, 2005 to August 31, 2006

STATE OF ARIZONA )  
 )  
COUNTY OF MARICOPA ) SS.

RECEIVED  
B.L.M. AZ STATE OFFICE  
2005 AUG 18 A 9:27  
PHOENIX, ARIZONA

\*\*\*\*\*

Joseph Lévy, being duly sworn, deposes and says that he is a citizen of the United States and more than twenty-one years of age, and resides at 1606 Walnut Street, La Grande, Oregon 97850, in Union County, State of Oregon, and is personally acquainted with the hereinafter described mining claims situated in the Pioneer Mining District, Pinal County, Arizona, the location notices of which are recorded in the office of the County Recorder of said county as described below:

See Exhibit "A" attached


That the owner of said claims (10 lode mining claims) is Lewis and Thomas Williams, and that the enclosed "rental fees" of \$125.00 per claim for a total of \$1,250.00 (One Thousand Two Hundred Fifty dollars) were paid by Harborlite Corporation, P.O. Box 960, Superior, AZ 85273, for the purpose of complying with the laws of the United States pertaining to assessment of annual work, and that said claims are being held for the valuable mineral contained therein. This "rental fee" is required in accordance with the Act of October 5, 1992 (Public Law 102-381, 106 Stat. 1374, 1378-79) and is in lieu of the requirements for performing assessment work under 30 U.S.C. 28-28e and for filing an annual Affidavit of Labor with the proper office of the Bureau of Land Management as outlined under Section 314(a) and (c) of FLPMA and §3833.2.

These "rental fees" are being submitted to cover mining claims comprising a contiguous group.

DATED this 14th day of July, A.D., 2005

Joseph Lévy  
Joseph Lévy

Subscribed and sworn before me this 14th day of July, A.D., 2005



Jonna True  
Notary Public

## EXHIBIT "A"

<u>Lode Claim Name</u>	<u>Loc. Date</u>	<u>Book</u>	<u>Pinal County</u>		<u>B.L.M. Data</u>		<u>Locator</u>
			<u>Page(s)</u>	<u>Filing Date</u>	<u>Serial No.</u>	<u>Date</u>	
Bobbie Jo Perlite No. 1 Amended	10/6/85 1/11/90	1314 1651	459-60 501-02	10/7/85 1/15/90	A MC 245404 ✓	11/4/85 2/8/90	Thomas Williams
Bobbie Jo Perlite No. 2 Amended	10/6/85 1/11/90	1314 1651	457-58 503-04	10/7/85 1/15/90	A MC 245405 ✓	11/4/85 2/8/90	Thomas Williams
Bobbie Jo Perlite No. 3	10/6/85	1314	455-56	10/7/85	A MC 245406 ✓	11/4/85	Thomas Williams
Bobbie Jo Perlite No. 4	10/12/85	1315	788-89	10/15/85	A MC 245407 ✓	11/4/85	Thomas Williams
Bobbie Jo Perlite No. 5	10/12/85	1315	790-91	10/15/85	A MC 245408 ✓	11/4/85	Thomas Williams
Bobbie Jo Perlite No. 6	10/12/85	1315	792-93	10/15/85	A MC 245409 ✓	11/4/85	Thomas Williams
Bobbie Jo Perlite No. 7	10/12/85	1315	796-97	10/15/85	A MC 245410 ✓	11/4/85	Thomas Williams
Bobbie Jo Perlite No. 8	10/12/85	1315	794-95	10/15/85	A MC 245411 ✓	11/4/85	Thomas Williams
B J No. 9	2/10/90	1657	523-24	2/20/90	A MC 301847 ✓	3/2/90	Lewis Williams
B & J No. 10	4/8/92	1817	118-19	4/9/92	A MC 321062 ✓	4/30/92	Lewis Williams

RECEIVED  
B.L.M. AZ STATE OFFICE  
2005 AUG 18 A 9:27  
PHOENIX, ARIZONA

RE 9/20/05

(10)

STATE OF ARIZONA )  
 )  
COUNTY OF PINAL ) SS.

AFFIDAVIT OF RENTAL FEE PAYMENT  
For the period  
September 1, 2005 to August 31, 2006

RECEIVED  
B.L.M. AZ STATE OFFICE  
2005 AUG 18 A 9:27  
PHOENIX, ARIZONA

STATE OF ARIZONA )  
 )  
COUNTY OF MARICOPA ) SS.


Joseph Lévy, being duly sworn, deposes and says that he is a citizen of the United States and more than twenty-one years of age, and resides at 1606 Walnut Street, La Grande, Oregon 97850, in Union County, State of Oregon, and is personally acquainted with the hereinafter described mining claims situated in the Pioneer Mining District, Pinal County, Arizona, the location notices of which are recorded in the office of the County Recorder of said county as described below:

See Exhibit "A" attached


That the owner of said claims (10 "Guzman" placer mining claims) is Harborlite Corporation, P.O. Box 960, Superior, AZ 85273, and that the enclosed "rental fees" of \$125.00 per claim for a total of \$1,250.00 (One Thousand Two Hundred Fifty dollars) were paid by Harborlite Corporation, for the purpose of complying with the laws of the United States pertaining to assessment of annual work, and that said claims are being held for the valuable mineral contained therein. This "rental fee" is required in accordance with the Act of October 5, 1992 (Public Law 102-381, 106 Stat. 1374, 1378-79) and is in lieu of the requirements for performing assessment work under 30 U.S.C. 28-28e and for filing an annual Affidavit of Labor with the proper office of the Bureau of Land Management as outlined under Section 314(a) and (c) of FLPMA and §3833.2.

These "rental fees" are being submitted to cover mining claims comprising a contiguous group.

DATED this 14th day of July, A.D., 2005

  
Joseph Lévy

Subscribed and sworn before me this 14th day of July, A.D., 2005



  
Notary Public

# EXHIBIT "A"

The following mining claims are located in Sections 8 & 16, T.2 S., R.12 E., Gila & Salt River Meridian, County of Pinal, State of Arizona and are duly recorded as indicated below, at the office of the County Recorder, Pinal County, Arizona:

<u>Placer Claim Name</u>	<u>Legal Description</u> <u>Section 8, T2S R12E</u>	<u>Date</u> <u>Located</u>	<u>Pinal County</u> <u>Book</u> <u>Page</u>	<u>BLM</u> <u>AMC#</u>
Black Eye	W½ SE¼ SE¼ NW¼, SW¼ SE¼ NW¼, W½ NW¼ SE¼ NW¼	6/26/65	423 121	90407 ✓
Blueberry	NE¼ SE¼ NW¼ E½ NW¼ SE¼ NW¼ E½ SW¼ NE¼ NW¼	6/26/65	423 116	90406 ✓
Dewdrop	N½ SW¼ NE¼	6/26/65	423 114	90411 ✓
Divide	SE¼ SE¼ NW¼ SE¼, NE¼ NE¼ SW¼ SE¼, N¼ NW¼ SE¼ SE¼, NW¼ NE¼ SE¼ SE¼, S½ SW¼ NE¼ SE¼, SW¼ SE¼ NE¼ SE¼	6/26/65	423 122	90414 ✓
Havalina	W¼ NE¼ NW¼ SE¼, SE¼ NW¼ NW¼ SE¼, N¼ SE¼ NW¼ SE¼, SE¼ NE¼ NW¼ SE¼, SW¼ NW¼ NE¼ SE¼, NW¼ SW¼ NE¼ SE¼	6/26/65	423 117	90408 ✓
Havalina No. 1	N¼ NW¼ NW¼ SE¼, NE¼ NE¼ SW¼, E½ NW¼ NE¼ SW¼	6/26/65	423 118	90409 ✓
Havalina No. 2	E½ SE¼ SE¼ NW¼, SW¼ SW¼ NE¼, W½ SE¼ SW¼ NE¼	6/26/65	423 120	90410 ✓
I-DO-IT	E½ SE¼ SW¼ NE¼, NW¼ SE¼ NE¼, W½ SW¼ SE¼ NE¼	6/26/65	423 119	90412 ✓
Look-Out-Wedge	NE¼ NE¼ NW¼ SE¼, N¼ NW¼ NE¼ SE¼, SE¼ NW¼ NE¼ SE¼, W¼ NE¼ NE¼ SE¼, NE¼ SW¼ NE¼ SE¼, NW¼ SE¼ NE¼ SE¼	6/26/65	423 123	90413 ✓
<u>Section 16, T2S R12E</u>				
Self Protection	SW¼ NE¼ SW¼ NW¼, W¼ SE¼ SW¼ NW¼, NW¼ NE¼ NW¼ SW¼, W¼ E¼ NE¼ SW¼ NW¼, E¼ NW¼ NE¼ SW¼ NW¼, E¼ SE¼ NW¼ SW¼ NW¼, E¼ E¼ SW¼ SW¼ NW¼, W¼ NE¼ SE¼ SW¼ NW¼, E¼ NE¼ NW¼ NW¼ SW¼	1/22/51	42 362	89203 ✓

RECEIVED  
B.L.M. AZ STATE OFFICE  
2005 AUG 18 A 9:27  
PHOENIX, ARIZONA

RE 9/20/05

10

STATE OF ARIZONA )  
 )  
COUNTY OF PINAL ) SS.

AFFIDAVIT OF RENTAL FEE PAYMENT  
For the period  
September 1, 2005 to August 31, 2006

RECEIVED  
B.L.M. AZ STATE OFFICE  
2005 AUG 18 A 9:27  
PHOENIX, ARIZONA


STATE OF ARIZONA )  
 )  
COUNTY OF MARICOPA ) SS.

Joseph Lévy, being duly sworn, deposes and says that he is a citizen of the United States and more than twenty-one years of age, and resides at 1606 Walnut Street, La Grande, Oregon 97850, in Union County, State of Oregon, and is personally acquainted with the hereinafter described millsite claims situated in the Pioneer Mining District, Pinal County, Arizona, the location notices of which are recorded in the office of the County Recorder of said county as described below:


See Exhibit "A" (8 pages) attached

That the owner of said claims (2 mill sites and 135 lodes formerly known as the Nord claims) is Harborlite Corporation, and that the enclosed "rental fees" of \$125.00 per claim for a total of \$17,125.00 (Seventeen Thousand, One Hundred Twenty Five dollars) were paid by Harborlite Corporation, P.O. Box 960, Superior, AZ 85273, for the purpose of complying with the laws of the United States pertaining to assessment of annual work, and that said claims are being held for the purpose of mining (on lode claims) and milling (on mill sites) perlite ore which is mined on our lode claims. This "rental fee" is required in accordance with the Act of October 5, 1992 (Public Law 102-381, 106 Stat. 1374, 1378-79) and is in lieu of the requirements for performing assessment work under 30 U.S.C. 28-28e and for filing an annual Affidavit of Labor with the proper office of the Bureau of Land Management as outlined under Section 314(a) and (c) of FLPMA and §3833.2.

DATED this 14th day of July, A.D., 2005

  
Joseph Lévy

Subscribed and sworn before me this 14th day of July, A.D., 2005



  
Notary Public

## EXHIBIT "A"

(page 1)

The following mining claims are located in Pinal County, State of Arizona, the location notices of which are recorded in the office of the County Recorder of said County as described below:

<u>Claim Name</u>	<u>Book/Docket</u>	<u>Page(s)</u>	<u>B.L.M. Serial #</u>
ROSEMARIE No. 6 Exception lode (situate in Sec.8)	507	87	A MC 66079 ✓
Candy Rock Fraction lode (situate in Sec. 16)	1556	712-713	A MC 289764 ✓
Lucero millsite (situate in Sec. 4)	1786	558-559	A MC 319070 ✓
Cynthia & John millsite (situate in Sec. 4)	993	426-427	A MC 94571 ✓

All claims are located in T.2 S., R.12 E., G. & S.R.M.

RECEIVED  
B.L.M. AZ STATE OFFICE  
2005 AUG 18 A 9:27  
PHOENIX, ARIZONA

RE 9/20/05

④  
me

## EXHIBIT "A"

(page 2)

The following lode mining claims are located in Secs. 8 & 9, T.2 S., R.12 E., Gila & Salt River Meridian, County of Pinal, State of Arizona:

<u>Lode Claim Name</u>	<u>Recorded</u> <u>Book</u>	<u>Page</u>	<u>B.L.M. Serial #</u>
ROSEMARIE No. 1 Exception Amended	500 507	414 86	A MC 66078
ROSEMARIE No. 7 Exception Amended	500 507	420 88	A MC 66080
ROSEMARIE No. 8 Exception Amended Amended	500 507 Doc. 1082-045	421 89	A MC 66081
ROSEMARIE No. 9 Exception Amended	500 507	422 90	A MC 66082
ROSEMARIE No. 10 Exception Amended	500 507	423 91	A MC 66083
ROSEMARIE No. 12 Exception Amended Amended	500 507 Doc. 1082-047	425 92	A MC 66084
ROSEMARIE No. 13 Exception Amended	500 507	426 93	A MC 66085
ROSEMARIE No. 14 Exception Amended	500 507	427 94	A MC 66086

RECEIVED  
B.L.M. AZ STATE OFFICE  
2005 AUG 18 A 9:28  
PHOENIX, ARIZONA

RE 9/20/05

8  
TR

## EXHIBIT "A"

(pages 3 &amp; 4)

The following mining claims are located in Secs. 27, 28, 32, 33 & 34, T.2 S., R.12 E., and Secs. 3 & 4, T.3 S., R12 E., Gila & Salt River Meridian, County of Pinal, State of Arizona:

<u>Lode Claim Name</u>	<u>Book</u>	<u>Recorded</u> <u>Page</u>	<u>B.L.M. Serial #</u>
Hal #1	1382	220-221	A MC 259557
Hal #2	1382	222-223	A MC 259558
Hal #3	1382	224-225	A MC 259559
Hal #4	1382	226-227	A MC 259560
Hal #5	1382	228-229	A MC 259561
Hal #6	1382	230-231	A MC 259562
Hal #7	1382	232-233	A MC 259563
Hal #8	1382	234-235	A MC 259564
Hal #9	1382	236-237	A MC 259565
Hal #10	1382	238-239	A MC 259566
Hal #11	1382	240-241	A MC 259567
Hal #12	1382	242-243	A MC 259568
Hal #13	1382	244-245	A MC 259569
Hal #14	1382	246-247	A MC 259570
Hal #15	1382	248-249	A MC 259571
Hal #16	1382	250-251	A MC 259572
Hal #17	1382	252-253	A MC 259573
Hal #18	1382	254-255	A MC 259574
Hal #19	1382	256-257	A MC 259575
Hal #20	1382	258-259	A MC 259576
Hal #21	1382	260-261	A MC 259577
Hal #22	1382	262-263	A MC 259578
Hal #23	1382	264-265	A MC 259579
Hal #24	1382	266-267	A MC 259580
Hal #25	1382	268-269	A MC 259581

PHOENIX, ARIZONA

2005 AUG 18 A 9:28

RECEIVED  
B.L.M. AZ STATE OFFICE

RE 9/20/05

770  
25



Hal #26	1382	270-271	A MC <del>259582</del>
Hal #27	1382	272-273	A MC 259583
Hal #28	1832	274-275	A MC 259584
Hal #29	1382	276-277	A MC 259585
Hal #30	1382	278-279	A MC 259586
Hal #31	1382	280-281	A MC 259587
Hal #32	1382	282-283	A MC 259588
Hal #33	1382	284-285	A MC 259589
Hal #34	1382	286-287	A MC 259590
Hal #35	1382	288-289	A MC 259591
Hal #36	1382	290-291	A MC 259592
Tekoa #9	1382	410-411	A MC 259652
Tekoa #10	1382	412-413	A MC 259653
Tekoa #11	1382	414-415	A MC 259654
Tekoa #12	1382	416-417	A MC 259655
Tekoa #13	1382	418-419	A MC 259656

RECEIVED  
 B.L.M. AZ STATE OFFICE  
 2005 AUG 18 A 9:28  
 PHOENIX, ARIZONA

RE 9/20/05

  
 16

## EXHIBIT "A"

(page 5)

The following mining claims are located in Sec. 16, 17 & 20, T.2 S., R.12 E., Gila & Salt River Meridian, County of Pinal, State of Arizona:

<u>Lode Claim Name</u>	<u>Book</u>	<u>Recorded</u> <u>Page</u>	<u>B.L.M. Serial #</u>
Magic #1	1382	292-293	A MC 259593 ✓
Magic #2	1382	294-295	A MC 259594 ✓
Magic #3	1382	296-297	A MC 259595 ✓
Magic #4	1382	298-299	A MC 259596 ✓
Magic #5	1382	300-301	A MC 259597 ✓
Magic #6	1382	302-303	A MC 259598 ✓
Magic #7	1382	304-305	A MC 259599 ✓
Magic #8	1382	306-307	A MC 259600 ✓
Magic #9	1382	308-309	A MC 259601 ✓
Magic #10	1382	310-311	A MC 259602 ✓
Magic #11	1382	312-313	A MC 259603 ✓
Magic #12	1382	314-315	A MC 259604 ✓
Magic #13	1382	316-317	A MC 259605 ✓
Magic #14	1382	318-319	A MC 259606 ✓
Magic #15	1382	320-321	A MC 259607 ✓
Magic #23	1382	336-337	A MC 259615 ✓
Magic #24	1382	338-339	A MC 259616 ✓
Magic #25	1382	340-341	A MC 259617 ✓
Magic #26	1382	342-343	A MC 259618 ✓
Magic #27	1556	710-711	A MC 289765 ✓

RECEIVED  
B.L.M. AZ STATE OFFICE  
2005 AUG 18 A 9:28

PHOENIX, ARIZONA

RE 9/20/05

20

## EXHIBIT "A"

(page 6)

The following mining claims are located in Sec. 12, T.2 S., R.11 E. and Secs. 7 & 8, T.2 S., R.12 E., Gila & Salt River Meridian, County of Pinal, State of Arizona:

<u>Lode Claim Name</u>	<u>Book</u>	<u>Recorded</u> <u>Page</u>	<u>B.L.M. Serial #</u>
Seattle #1	1382	344-345	A MC 259619
Seattle #2	1382	346-347	A MC 259620
Seattle #3	1382	348-349	A MC 259621
Seattle #4	1382	350-351	A MC 259622
Seattle #5	1382	352-353	A MC 259623
Seattle #6	1382	354-355	A MC 259624
Seattle #7	1382	356-357	A MC 259625
Seattle #8	1382	358-359	A MC 259626
Seattle #9	1382	360-361	A MC 259627
Seattle #10	1382	362-363	A MC 259628
Seattle #11	1382	364-365	A MC 259629
Seattle #12	1382	366-367	A MC 259630
Seattle #13	1382	368-369	A MC 259631
Seattle #14	1382	370-371	A MC 259632
Seattle #15	1382	372-373	A MC 259633
Seattle #16	1382	374-375	A MC 259634
Seattle #17	1382	376-377	A MC 259635
Seattle #18	1382	378-379	A MC 259636
Seattle #19	1382	380-381	A MC 259637
Seattle #20	1382	382-383	A MC 259638
Seattle #21	1382	384-385	A MC 259639
Seattle #22	1382	386-387	A MC 259640
Seattle #23	1382	388-389	A MC 259641
Seattle #24	1382	390-391	A MC 259642
Seattle #25	1382	392-393	A MC 259643

2005 AUG 18 A 9:28

RECEIVED  
B.L.M. AZ STATE OFFICE

PHOENIX, ARIZONA

RE 9/20/05

TA  
25

## EXHIBIT "A"

(page 7)

The following mining claims are located in Secs. 8, 17 and 18, T.2 S., R.12 E., Gila & Salt River Meridian, County of Pinal, State of Arizona:

<u>Lode Claim Name</u>	<u>Recorded</u>		<u>B.L.M. Serial #</u>
	<u>Book</u>	<u>Page</u>	
Sil-Flo No. 1	1420	465-466	A MC 265778
Sil-Flo No. 2	1420	467-468	A MC 265779
Sil-Flo No. 3	1420	469-470	A MC 265780
Sil-Flo No. 4	1420	471-472	A MC 265781
Sil-Flo No. 5	1420	473-474	A MC 265782
Sil-Flo No. 6	1420	475-476	A MC 265783
Sil-Flo No. 7	1420	477-478	A MC 265784
Sil-Flo No. 8	1420	479-480	A MC 265785
Sil-Flo No. 9	1420	481-482	A MC 265786
Sil-Flo No. 10	1420	483-484	A MC 265787
Sil-Flo No. 11	1420	485-486	A MC 265788
Sil-Flo No. 12	1420	487-488	A MC 265789
Sil-Flo No. 13	1420	489-490	A MC 265790
Sil-Flo No. 14	1420	491-492	A MC 265791
Sil-Flo No. 15	1420	493-494	A MC 265792
Sil-Flo No. 16	1420	495-496	A MC 265793
Sil-Flo No. 17	1420	497-498	A MC 265794
Sil-Flo No. 18	1420	499-500	A MC 265795

PHOENIX, ARIZONA

2005 AUG 18 A 9:28

RECEIVED  
B.L.M. AZ STATE OFFICE

RE 9/20/05

18

## EXHIBIT "A"

(page 8)

The following mining claims are located in Secs. 15, 16, 21 and 22, T.2 S., R.12 E., Gila & Salt River Meridian, County of Pinal, State of Arizona:

<u>Lode Claim Name</u>	<u>Recorded</u>		<u>B.L.M. Serial #</u>
	<u>Book</u>	<u>Page</u>	
Sil-Flo No. 19	1420	501-502	A MC 265796
Sil-Flo No. 20	1420	503-504	A MC 265797
Sil-Flo No. 21	1420	505-506	A MC 265798
Sil-Flo No. 22	1420	507-508	A MC 265799
Sil-Flo No. 23	1420	509-510	A MC 265800
Sil-Flo No. 24	1420	511-512	A MC 265801
Sil-Flo No. 25	1420	513-514	A MC 265802
Sil-Flo No. 26	1420	515-516	A MC 265803
Sil-Flo No. 27	1420	517-518	A MC 265804
Sil-Flo No. 28	1420	519-520	A MC 265805
Sil-Flo No. 29	1420	521-522	A MC 265806
Sil-Flo No. 30	1420	523-524	A MC 265807
Sil-Flo No. 31	1420	525-526	A MC 265808
Sil-Flo No. 32	1420	527-528	A MC 265809
Sil-Flo No. 33	1420	529-530	A MC 265810
Sil-Flo No. 34	1420	531-532	A MC 265811
Sil-Flo No. 35	1420	533-534	A MC 265812
Sil-Flo No. 36	1396	458-459	A MC 262396
Amended	1420	535-536	
Sil-Flo No. 37	1396	460-461	A MC 262397
Amended	1420	537-538	
Volcano No. 12R	1396	462-463	A MC 262398
Amended	1420	539-540	
(Amended name – Sil Flo No. 38)			
Sil-Flo No. 39	1420	541-542	A MC 265813

RE 9/20/05

PA  
21

**United States Department of the Interior  
Bureau of Land Management**

BUSINESS & SUPPORT SVCS DIV  
222 N CENTRAL AVE  
PHOENIX, AZ 85004 -2203  
Phone: (602) 417-9200

## Receipt

No:

1131613

**Transaction #:** 1170680**Date of Transaction:** 08/18/2005

**CUSTOMER:** WORLD MINERALS INC  
PO BOX 287  
LA GRAND,OR 97850

LINE #	QTY	DESCRIPTION	REMARKS	UNIT PRICE	TOTAL
1	1.00	LOCATABLE MINERALS / MINING CLAIMS-NOT NEW-UNADJUD,ONE AUTH NO. ONLY / MINING CLAIM MONEY RECEIVED (455) <b>CASES:</b> AMC66077/\$20000.00	MAINT 2006 - 160	- n/a -	20000.00
<b>TOTAL:</b>					<b>\$20,000.00</b>

PAYMENT INFORMATION			
1	AMOUNT:	\$20,000.00	POSTMARKED: N/A
	TYPE:	CHECK	RECEIVED: 08/18/2005
	CHECK NO:	2802005	
	NAME:	WORLD MINERALS INC PO BOX 287 LA GRAND OR 97850	

## REMARKS

This receipt was generated by the automated BLM Collections and Billing System and is a paper representation of a portion of the official electronic record contained therein.





# WORLD MINERALS

World Minerals Inc.  
Post Office Box 287  
1501 6th Street  
LaGrande, OR 97850  
Tel: 541-963-3987  
Fax: 541-963-3995

July 19, 2004

U.S. Department of the Interior  
Bureau of Land Management  
Attn: Public Room  
222 N. Central Avenue  
Phoenix, AZ 85004

Gentlemen:

Enclosed are four (4) "Affidavit of Rental Fee Payment" for the period September 1, 2004 to August 31, 2005 with Exhibits "A" attached. These Affidavits pertain to the claims of Harborlite Corporation as follows:

Harborlite - 2 lodes, 1 mill site  
Bobbie Jo - 10 lodes  
Guzman - 10 placers  
Nord - 135 lodes, 2 mill sites

We are enclosing our check in the amount of \$20,000.00 representing the fee for filing based on \$125.00 per claim rental fees for these 160 claims. Please acknowledge receipt of these rental fees.

Sincerely,  
WORLD MINERALS INC.

*Joseph Lévy*

Joseph Lévy  
Chief Geologist

JL/jst

Enclosures  
Cc: J. Carraher

PHOENIX, ARIZONA

2004 AUG 25 A 9:16

RECEIVED  
B.L.M. AZ STATE OFFICE

verify 10/19/04  
ENTERED INTO COMPUTER  
9/15/04 AB

$160 \times \$125.00 = 20,000.00$

AB.

STATE OF ARIZONA )  
 )  
COUNTY OF PINAL ) SS.

AFFIDAVIT OF RENTAL FEE PAYMENT  
For the period  
September 1, 2004 to August 31, 2005

STATE OF ARIZONA )  
 )  
COUNTY OF MARICOPA ) SS.


RECEIVED  
B.L.M. AZ STATE OFFICE  
2004 AUG 25 A 9:10  
PHOENIX, ARIZONA

Joseph Lévy, being duly sworn, deposes and says that he is a citizen of the United States and more than twenty-one years of age, and resides at 1606 Walnut Street, La Grande, Oregon 97850, in Union County, State of Oregon, and is personally acquainted with the hereinafter described mining claims situated in the Pioneer Mining District, Pinal County, Arizona, the location notices of which are recorded in the office of the County Recorder of said county as described below:


See Exhibit "A" attached

That the owner of said claims (2 lode mining claims and 1 millsite) is Harborlite Corporation, and that the enclosed "rental fees" of \$125.00 per claim for a total of \$375.00 (Three Hundred Seventy Five dollars) were paid by Harborlite Corporation, P.O. Box 960, Superior, AZ 85273, for the purpose of complying with the laws of the United States pertaining to assessment of annual work, and that said lode claims are being held for the valuable mineral contained therein and the millsite for the purpose of enhancing a fines containment area in conjunction with the mining operation. This "rental fee" is required in accordance with the Act of October 5, 1992 (Public Law 102-381, 106 Stat. 1374, 1378-79) and is in lieu of the requirements for performing assessment work under 30 U.S.C. 28-28e and for filing an annual Affidavit of Labor with the proper office of the Bureau of Land Management as outlined under Section 314(a) and (c) of FLPMA and §3833.2.

DATED this 19 day of July, A.D., 2004

  
Joseph Lévy

Subscribed and sworn before me this 19<sup>th</sup> day of July, A.D., 2004



  
Notary Public



## EXHIBIT "A"

The following mining claims are located in Secs. 4, 8 & 9, T.2 S., R.12 E., G. & S.R.M., Pioneer Mining District, Pinal County, State of Arizona, the Location Notices are recorded in the office of the County Recorder of said county as described below:

<u>Claim Name</u>	<u>Docket</u>	<u>Page(s)</u>	<u>B.L.M. Serial #</u>
FORGOTTEN WEDGE lode	374	545	A MC 66077 ✓
MARY T. FRACTION lode	1668	450-451	A MC 303417 ✓
HARBORLITE MILLSITE NO. 3A Amended	1781 1797	639-640 124-125	A MC 317479 ✓

RECEIVED  
B.L.M. AZ STATE OFFICE  
2004 AUG 25 A 9:17  
PHOENIX, ARIZONA

STATE OF ARIZONA )  
 )  
COUNTY OF PINAL ) SS.

\*\*\*\*\*

AFFIDAVIT OF RENTAL FEE PAYMENT  
For the period  
September 1, 2004 to August 31, 2005

STATE OF ARIZONA )  
 )  
COUNTY OF MARICOPA ) SS.

Joseph Lévy, being duly sworn, deposes and says that he is a citizen of the United States and more than twenty-one years of age, and resides at 1606 Walnut Street, La Grande, Oregon 97850, in Union County, State of Oregon, and is personally acquainted with the hereinafter described mining claims situated in the Pioneer Mining District, Pinal County, Arizona, the location notices of which are recorded in the office of the County Recorder of said county as described below:

See Exhibit "A" attached


That the owner of said claims (10 lode mining claims) is Lewis and Thomas Williams, and that the enclosed "rental fees" of \$1,250.00 per claim for a total of \$1,000.00 (One Thousand Two Hundred Fifty dollars) were paid by Harborlite Corporation, P.O. Box 960, Superior, AZ 85273, for the purpose of complying with the laws of the United States pertaining to assessment of annual work, and that said claims are being held for the valuable mineral contained therein. This "rental fee" is required in accordance with the Act of October 5, 1992 (Public Law 102-381, 106 Stat. 1374, 1378-79) and is in lieu of the requirements for performing assessment work under 30 U.S.C. 28-28e and for filing an annual Affidavit of Labor with the proper office of the Bureau of Land Management as outlined under Section 314(a) and (c) of FLPMA and §3833.2.

These "rental fees" are being submitted to cover mining claims comprising a contiguous group.

DATED this 19 day of July, A.D., 2004

Joseph Lévy  
Joseph Lévy

Subscribed and sworn before me this 19th day of July, A.D., 2004



Jonna S. True  
Notary Public

RECEIVED  
B.L.M. AZ STATE OFFICE  
2004 AUG 25 A 9:17  
PHOENIX, ARIZONA

## EXHIBIT "A"

<u>Lode Claim Name</u>	<u>Loc. Date</u>	<u>Book</u>	<u>Pinal County</u> <u>Page(s)</u>	<u>Filing Date</u>	<u>B.L.M. Data</u> <u>Serial No.</u>	<u>Date</u>	<u>Locator</u>
Bobbie Jo Perlite No. 1	10/6/85	1314	459-60	10/7/85	A MC 245404	11/4/85	Thomas Williams
Amended	1/11/90	1651	501-02	1/15/90		2/8/90	
Bobbie Jo Perlite No. 2	10/6/85	1314	457-58	10/7/85	A MC 245405	11/4/85	Thomas Williams
Amended	1/11/90	1651	503-04	1/15/90		2/8/90	
Bobbie Jo Perlite No. 3	10/6/85	1314	455-56	10/7/85	A MC 245406	11/4/85	Thomas Williams
Bobbie Jo Perlite No. 4	10/12/85	1315	788-89	10/15/85	A MC 245407	11/4/85	Thomas Williams
Bobbie Jo Perlite No. 5	10/12/85	1315	790-91	10/15/85	A MC 245408	11/4/85	Thomas Williams
Bobbie Jo Perlite No. 6	10/12/85	1315	792-93	10/15/85	A MC 245409	11/4/85	Thomas Williams
Bobbie Jo Perlite No. 7	10/12/85	1315	796-97	10/15/85	A MC 245410	11/4/85	Thomas Williams
Bobbie Jo Perlite No. 8	10/12/85	1315	794-95	10/15/85	A MC 245411	11/4/85	Thomas Williams
B J No. 9	2/10/90	1657	523-24	2/20/90	A MC 301847	3/2/90	Lewis Williams
B & J No. 10	4/8/92	1817	118-19	4/9/92	A MC 321062	4/30/92	Lewis Williams

PHOENIX, ARIZONA

2004 AUG 25 A 9:17

RECEIVED  
B.L.M. AZ STATE OFFICE73  
10

STATE OF ARIZONA )  
 )  
COUNTY OF PINAL ) SS.

\*\*\*\*\*  
AFFIDAVIT OF RENTAL FEE PAYMENT  
For the period  
September 1, 2004 to August 31, 2005

STATE OF ARIZONA )  
 )  
COUNTY OF MARICOPA ) SS.


Joseph Lévy, being duly sworn, deposes and says that he is a citizen of the United States and more than twenty-one years of age, and resides at 1606 Walnut Street, La Grande, Oregon 97850, in Union County, State of Oregon, and is personally acquainted with the hereinafter described mining claims situated in the Pioneer Mining District, Pinal County, Arizona, the location notices of which are recorded in the office of the County Recorder of said county as described below:

See Exhibit "A" attached


That the owner of said claims (10 "Guzman" placer mining claims) is Harborlite Corporation, P.O. Box 960, Superior, AZ 85273, and that the enclosed "rental fees" of \$125.00 per claim for a total of \$1,250.00 (One Thousand Two Hundred Fifty dollars) were paid by Harborlite Corporation, for the purpose of complying with the laws of the United States pertaining to assessment of annual work, and that said claims are being held for the valuable mineral contained therein. This "rental fee" is required in accordance with the Act of October 5, 1992 (Public Law 102-381, 106 Stat. 1374, 1378-79) and is in lieu of the requirements for performing assessment work under 30 U.S.C. 28-28e and for filing an annual Affidavit of Labor with the proper office of the Bureau of Land Management as outlined under Section 314(a) and (c) of FLPMA and §3833.2.


These "rental fees" are being submitted to cover mining claims comprising a contiguous group.

DATED this 19 day of July, A.D., 2004

  
Joseph Lévy

Subscribed and sworn before me this 19<sup>th</sup> day of July, A.D., 2004



  
Notary Public

PHOENIX, ARIZONA

2004 AUG 25 A 9:17

RECEIVED  
B.L.M. AZ STATE OFFICE

## EXHIBIT "A"

The following mining claims are located in Sections 8 & 16, T.2 S., R.12 E., Gila & Salt River Meridian, County of Pinal, State of Arizona and are duly recorded as indicated below, at the office of the County Recorder, Pinal County, Arizona:

<u>Placer Claim Name</u>	<u>Legal Description</u> <u>Section 8, T2S R12E</u>	<u>Date</u> <u>Located</u>	<u>Pinal County</u> <u>Book</u> <u>Page</u>	<u>BLM</u> <u>AMC#</u>
Black Eye	W $\frac{1}{2}$ SE $\frac{1}{4}$ SE $\frac{1}{4}$ NW $\frac{1}{4}$ , SW $\frac{1}{4}$ SE $\frac{1}{4}$ NW $\frac{1}{4}$ , W $\frac{1}{2}$ NW $\frac{1}{4}$ SE $\frac{1}{4}$ NW $\frac{1}{4}$	6/26/65	423 121	90407 ✓
Blueberry	NE $\frac{1}{4}$ SE $\frac{1}{4}$ NW $\frac{1}{4}$ E $\frac{1}{2}$ NW $\frac{1}{4}$ SE $\frac{1}{4}$ NW $\frac{1}{4}$ E $\frac{1}{2}$ SW $\frac{1}{4}$ NE $\frac{1}{4}$ NW $\frac{1}{4}$	6/26/65	423 116	90406 ✓
Dewdrop	N $\frac{1}{2}$ SW $\frac{1}{4}$ NE $\frac{1}{4}$	6/26/65	423 114	90411 ✓
Divide	SE $\frac{1}{4}$ SE $\frac{1}{4}$ NW $\frac{1}{4}$ SE $\frac{1}{4}$ , NE $\frac{1}{4}$ NE $\frac{1}{4}$ SW $\frac{1}{4}$ SE $\frac{1}{4}$ , N $\frac{1}{2}$ NW $\frac{1}{4}$ SE $\frac{1}{4}$ SE $\frac{1}{4}$ , NW $\frac{1}{4}$ NE $\frac{1}{4}$ SE $\frac{1}{4}$ SE $\frac{1}{4}$ , S $\frac{1}{2}$ SW $\frac{1}{4}$ NE $\frac{1}{4}$ SE $\frac{1}{4}$ , SW $\frac{1}{4}$ SE $\frac{1}{4}$ NE $\frac{1}{4}$ SE $\frac{1}{4}$	6/26/65	423 122	90414 ✓
Havalina	W $\frac{1}{2}$ NE $\frac{1}{4}$ NW $\frac{1}{4}$ SE $\frac{1}{4}$ , SE $\frac{1}{4}$ NW $\frac{1}{4}$ NW $\frac{1}{4}$ SE $\frac{1}{4}$ , N $\frac{1}{2}$ SE $\frac{1}{4}$ NW $\frac{1}{4}$ SE $\frac{1}{4}$ , SE $\frac{1}{4}$ NE $\frac{1}{4}$ NW $\frac{1}{4}$ SE $\frac{1}{4}$ , SW $\frac{1}{4}$ NW $\frac{1}{4}$ NE $\frac{1}{4}$ SE $\frac{1}{4}$ , NW $\frac{1}{4}$ SW $\frac{1}{4}$ NE $\frac{1}{4}$ SE $\frac{1}{4}$	6/26/65	423 117	90408
Havalina No. 1	N $\frac{1}{2}$ NW $\frac{1}{4}$ NW $\frac{1}{4}$ SE $\frac{1}{4}$ , NE $\frac{1}{4}$ NE $\frac{1}{4}$ SW $\frac{1}{4}$ , E $\frac{1}{2}$ NW $\frac{1}{4}$ NE $\frac{1}{4}$ SW $\frac{1}{4}$	6/26/65	423 118	90409
Havalina No. 2	E $\frac{1}{2}$ SE $\frac{1}{4}$ SE $\frac{1}{4}$ NW $\frac{1}{4}$ , SW $\frac{1}{4}$ SW $\frac{1}{4}$ NE $\frac{1}{4}$ , W $\frac{1}{2}$ SE $\frac{1}{4}$ SW $\frac{1}{4}$ NE $\frac{1}{4}$	6/26/65	423 120	90410
I-DO-IT	E $\frac{1}{2}$ SE $\frac{1}{4}$ SW $\frac{1}{4}$ NE $\frac{1}{4}$ , NW $\frac{1}{4}$ SE $\frac{1}{4}$ NE $\frac{1}{4}$ , W $\frac{1}{2}$ SW $\frac{1}{4}$ SE $\frac{1}{4}$ NE $\frac{1}{4}$	6/26/65	423 119	90412
Look-Out-Wedge	NE $\frac{1}{4}$ NE $\frac{1}{4}$ NW $\frac{1}{4}$ SE $\frac{1}{4}$ , N $\frac{1}{2}$ NW $\frac{1}{4}$ NE $\frac{1}{4}$ SE $\frac{1}{4}$ , SE $\frac{1}{4}$ NW $\frac{1}{4}$ NE $\frac{1}{4}$ SE $\frac{1}{4}$ , W $\frac{1}{2}$ NE $\frac{1}{4}$ NE $\frac{1}{4}$ SE $\frac{1}{4}$ , NE $\frac{1}{4}$ SW $\frac{1}{4}$ NE $\frac{1}{4}$ SE $\frac{1}{4}$ , NW $\frac{1}{4}$ SE $\frac{1}{4}$ NE $\frac{1}{4}$ SE $\frac{1}{4}$	6/26/65	423 123	90413
<u>Section 16, T2S R12E</u>				
Self Protection	SW $\frac{1}{4}$ NE $\frac{1}{4}$ SW $\frac{1}{4}$ NW $\frac{1}{4}$ , W $\frac{1}{2}$ SE $\frac{1}{4}$ SW $\frac{1}{4}$ NW $\frac{1}{4}$ , NW $\frac{1}{4}$ NE $\frac{1}{4}$ NW $\frac{1}{4}$ SW $\frac{1}{4}$ , W $\frac{1}{2}$ E $\frac{1}{2}$ NE $\frac{1}{4}$ SW $\frac{1}{4}$ NW $\frac{1}{4}$ , E $\frac{1}{2}$ NW $\frac{1}{4}$ NE $\frac{1}{4}$ SW $\frac{1}{4}$ NW $\frac{1}{4}$ , E $\frac{1}{2}$ SE $\frac{1}{4}$ NW $\frac{1}{4}$ SW $\frac{1}{4}$ NW $\frac{1}{4}$ , E $\frac{1}{2}$ E $\frac{1}{2}$ SW $\frac{1}{4}$ SW $\frac{1}{4}$ NW $\frac{1}{4}$ , W $\frac{1}{2}$ NE $\frac{1}{4}$ SE $\frac{1}{4}$ SW $\frac{1}{4}$ NW $\frac{1}{4}$ , E $\frac{1}{2}$ NE $\frac{1}{4}$ NW $\frac{1}{4}$ NW $\frac{1}{4}$ SW $\frac{1}{4}$	1/22/51	42 362	89203 ✓

PHOENIX, ARIZONA

2004 AUG 25 A 9:17

RECEIVED  
B.L.M. AZ STATE OFFICE

21

STATE OF ARIZONA )  
 )  
COUNTY OF PINAL ) SS.

\*\*\*\*\*  
AFFIDAVIT OF RENTAL FEE PAYMENT  
For the period  
September 1, 2004 to August 31, 2005


STATE OF ARIZONA )  
 )  
COUNTY OF MARICOPA ) SS.

Joseph Lévy, being duly sworn, deposes and says that he is a citizen of the United States and more than twenty-one years of age, and resides at 1606 Walnut Street, La Grande, Oregon 97850, in Union County, State of Oregon, and is personally acquainted with the hereinafter described millsite claims situated in the Pioneer Mining District, Pinal County, Arizona, the location notices of which are recorded in the office of the County Recorder of said county as described below:


See Exhibit "A" (7 pages) attached

That the owner of said claims (2 mill sites and 135 lodes formerly known as the Nord claims) is Harborlite Corporation, and that the enclosed "rental fees" of \$125.00 per claim for a total of \$17,125.00 (Seventeen Thousand, One Hundred Twenty Five dollars) were paid by Harborlite Corporation, P.O. Box 960, Superior, AZ 85273, for the purpose of complying with the laws of the United States pertaining to assessment of annual work, and that said claims are being held for the purpose of mining (on lode claims) and milling (on mill sites) perlite ore which is mined on our lode claims. This "rental fee" is required in accordance with the Act of October 5, 1992 (Public Law 102-381, 106 Stat. 1374, 1378-79) and is in lieu of the requirements for performing assessment work under 30 U.S.C. 28-28e and for filing an annual Affidavit of Labor with the proper office of the Bureau of Land Management as outlined under Section 314(a) and (c) of FLPMA and §3833.2.

DATED this 19 day of July, A.D., 2004

  
Joseph Lévy

Subscribed and sworn before me this 19<sup>th</sup> day of July, A.D., 2004



  
Notary Public

RECEIVED  
B.L.M. AZ STATE OFFICE

## EXHIBIT "A"

(page 1)

The following mining claims are located in Pinal County, State of Arizona, the location notices of which are recorded in the office of the County Recorder of said County as described below:

<u>Claim Name</u>	<u>Book/Docket</u>	<u>Page(s)</u>	<u>B.L.M. Serial #</u>
ROSEMARIE No. 6 Exception lode (situate in Sec.8)	507	87	A MC 66079 ✓
Candy Rock Fraction lode (situate in Sec. 16)	1556	712-713	A MC 289764 ✓
Lucero millsite (situate in Sec. 4)	1786	558-559	A MC 319070 ✓
Cynthia & John millsite (situate in Sec. 4)	993	426-427	A MC 94571 ✓

All claims are located in T.2 S., R.12 E., G. & S.R.M.

RECEIVED  
B.L.M. AZ STATE OFFICE  
2004 AUG 25 A 9:17  
PHOENIX, ARIZONA

527  
H

## EXHIBIT "A"

(page 2)

The following lode mining claims are located in Secs. 8 & 9, T.2 S., R.12 E., Gila & Salt River Meridian,  
County of Pinal, State of Arizona:

<u>Lode Claim Name</u>	<u>Recorded</u> <u>Book</u>	<u>Page</u>	<u>B.L.M. Serial #</u>
ROSEMARIE No. 1 Exception	500	414	A MC 66078
Amended	507	86	
ROSEMARIE No. 7 Exception	500	420	A MC 66080
Amended	507	88	
ROSEMARIE No. 8 Exception	500	421	A MC 66081
Amended	507	89	
Amended	Doc. 1082-045		
ROSEMARIE No. 9 Exception	500	422	A MC 66082
Amended	507	90	
ROSEMARIE No. 10 Exception	500	423	A MC 66083
Amended	507	91	
ROSEMARIE No. 12 Exception	500	425	A MC 66084
Amended	507	92	
Amended	Doc. 1082-047		
ROSEMARIE No. 13 Exception	500	426	A MC 66085
Amended	507	93	
ROSEMARIE No. 14 Exception	500	427	A MC 66086
Amended	507	94	

RECEIVED  
B.L.M. AZ STATE OFFICE  
2004 AUG 25 A 9:17  
PHOENIX, ARIZONA

8



## EXHIBIT "A"

(page 3)

The following mining claims are located in Secs. 27, 28, 32, 33 & 34, T.2 S., R.12 E., and Secs. 3 & 4, T.3 S., R.12 E., Gila & Salt River Meridian, County of Pinal, State of Arizona:

<u>Lode Claim Name</u>	<u>Book</u>	<u>Recorded</u>	<u>Page</u>	<u>B.L.M. Serial #</u>
Hal #1	1382		220-221	A MC 259557
Hal #2	1382		222-223	A MC 259558
Hal #3	1382		224-225	A MC 259559
Hal #4	1382		226-227	A MC 259560
Hal #5	1382		228-229	A MC 259561
Hal #6	1382		230-231	A MC 259562
Hal #7	1382		232-233	A MC 259563
Hal #8	1382		234-235	A MC 259564
Hal #9	1382		236-237	A MC 259565
Hal #10	1382		238-239	A MC 259566
Hal #11	1382		240-241	A MC 259567
Hal #12	1382		242-243	A MC 259568
Hal #13	1382		244-245	A MC 259569
Hal #14	1382		246-247	A MC 259570
Hal #15	1382		248-249	A MC 259571
Hal #16	1382		250-251	A MC 259572
Hal #17	1382		252-253	A MC 259573
Hal #18	1382		254-255	A MC 259574
Hal #19	1382		256-257	A MC 259575
Hal #20	1382		258-259	A MC 259576
Hal #21	1382		260-261	A MC 259577
Hal #22	1382		262-263	A MC 259578
Hal #23	1382		264-265	A MC 259579
Hal #24	1382		266-267	A MC 259580
Hal #25	1382		268-269	A MC 259581
Hal #26	1382		270-271	A MC 259582
Hal #27	1382		272-273	A MC 259583
Hal #28	1832		274-275	A MC 259584
Hal #29	1382		276-277	A MC 259585
Hal #30	1382		278-279	A MC 259586
Hal #31	1382		280-281	A MC 259587
Hal #32	1382		282-283	A MC 259588
Hal #33	1382		284-285	A MC 259589
Hal #34	1382		286-287	A MC 259590
Hal #35	1382		288-289	A MC 259591
Hal #36	1382		290-291	A MC 259592
Tekoa #9	1382		410-411	A MC 259652
Tekoa #10	1382		412-413	A MC 259653
Tekoa #11	1382		414-415	A MC 259654
Tekoa #12	1382		416-417	A MC 259655
Tekoa #13	1382		418-419	A MC 259656

PHOENIX, ARIZONA

2004 AUG 25 A 9:17

RECEIVED  
B.L.M. AZ STATE OFFICE

## EXHIBIT "A"

(page 4)

The following mining claims are located in Sec. 16, 17 & 20, T.2 S., R.12 E., Gila & Salt River Meridian,  
County of Pinal, State of Arizona:

<u>Lode Claim Name</u>	<u>Book</u>	<u>Recorded</u> <u>Page</u>	<u>B.L.M. Serial #</u>
Magic #1	1382	292-293	A MC 259593
Magic #2	1382	294-295	A MC 259594
Magic #3	1382	296-297	A MC 259595
Magic #4	1382	298-299	A MC 259596
Magic #5	1382	300-301	A MC 259597
Magic #6	1382	302-303	A MC 259598
Magic #7	1382	304-305	A MC 259599
Magic #8	1382	306-307	A MC 259600
Magic #9	1382	308-309	A MC 259601
Magic #10	1382	310-311	A MC 259602
Magic #11	1382	312-313	A MC 259603
Magic #12	1382	314-315	A MC 259604
Magic #13	1382	316-317	A MC 259605
Magic #14	1382	318-319	A MC 259606
Magic #15	1382	320-321	A MC 259607
Magic #23	1382	336-337	A MC 259615
Magic #24	1382	338-339	A MC 259616
Magic #25	1382	340-341	A MC 259617
Magic #26	1382	342-343	A MC 259618
Magic #27	1556	710-711	A MC 289765

PHOENIX, ARIZONA

2004 AUG 25 A 9:17

RECEIVED  
B.L.M. AZ STATE OFFICE53  
20

## EXHIBIT "A"

(page 5)

The following mining claims are located in Sec. 12, T.2 S., R.11 E. and Secs. 7 & 8, T.2 S., R.12 E., Gila & Salt River Meridian, County of Pinal, State of Arizona:

<u>Lode Claim Name</u>	<u>Book</u>	<u>Recorded</u> <u>Page</u>	<u>B.L.M. Serial #</u>
Seattle #1	1382	344-345	A MC 259619
Seattle #2	1382	346-347	A MC 259620
Seattle #3	1382	348-349	A MC 259621
Seattle #4	1382	350-351	A MC 259622
Seattle #5	1382	352-353	A MC 259623
Seattle #6	1382	354-355	A MC 259624
Seattle #7	1382	356-357	A MC 259625
Seattle #8	1382	358-359	A MC 259626
Seattle #9	1382	360-361	A MC 259627
Seattle #10	1382	362-363	A MC 259628
Seattle #11	1382	364-365	A MC 259629
Seattle #12	1382	366-367	A MC 259630
Seattle #13	1382	368-369	A MC 259631
Seattle #14	1382	370-371	A MC 259632
Seattle #15	1382	372-373	A MC 259633
Seattle #16	1382	374-375	A MC 259634
Seattle #17	1382	376-377	A MC 259635
Seattle #18	1382	378-379	A MC 259636
Seattle #19	1382	380-381	A MC 259637
Seattle #20	1382	382-383	A MC 259638
Seattle #21	1382	384-385	A MC 259639
Seattle #22	1382	386-387	A MC 259640
Seattle #23	1382	388-389	A MC 259641
Seattle #24	1382	390-391	A MC 259642
Seattle #25	1382	392-393	A MC 259643

PHOENIX, ARIZONA

2004 AUG 25 A 9:18

RECEIVED  
B.L.M. AZ STATE OFFICE

## EXHIBIT "A"

(page 6)

The following mining claims are located in Secs. 8, 17 and 18, T.2 S., R.12 E., Gila & Salt River Meridian,  
County of Pinal, State of Arizona:

<u>Lode Claim Name</u>	<u>Recorded</u>		<u>B.L.M. Serial #</u>
	<u>Book</u>	<u>Page</u>	
Sil-Flo No. 1	1420	465-466	A MC 265778
Sil-Flo No. 2	1420	467-468	A MC 265779
Sil-Flo No. 3	1420	469-470	A MC 265780
Sil-Flo No. 4	1420	471-472	A MC 265781
Sil-Flo No. 5	1420	473-474	A MC 265782
Sil-Flo No. 6	1420	475-476	A MC 265783
Sil-Flo No. 7	1420	477-478	A MC 265784
Sil-Flo No. 8	1420	479-480	A MC 265785
Sil-Flo No. 9	1420	481-482	A MC 265786
Sil-Flo No. 10	1420	483-484	A MC 265787
Sil-Flo No. 11	1420	485-486	A MC 265788
Sil-Flo No. 12	1420	487-488	A MC 265789
Sil-Flo No. 13	1420	489-490	A MC 265790
Sil-Flo No. 14	1420	491-492	A MC 265791
Sil-Flo No. 15	1420	493-494	A MC 265792
Sil-Flo No. 16	1420	495-496	A MC 265793
Sil-Flo No. 17	1420	497-498	A MC 265794
Sil-Flo No. 18	1420	499-500	A MC 265795

PHOENIX, ARIZONA

2004 AUG 25 A 9:18

RECEIVED  
B.L.M. AZ STATE OFFICE133  
A

## EXHIBIT "A"

(page 7)

The following mining claims are located in Secs. 15, 16, 21 and 22, T.2 S., R.12 E., Gila & Salt River Meridian, County of Pinal, State of Arizona:

<u>Lode Claim Name</u>	<u>Recorded</u> <u>Book</u>	<u>Page</u>	<u>B.L.M. Serial #</u>
Sil-Flo No. 19	1420	501-502	A MC 265796
Sil-Flo No. 20	1420	503-504	A MC 265797
Sil-Flo No. 21	1420	505-506	A MC 265798
Sil-Flo No. 22	1420	507-508	A MC 265799
Sil-Flo No. 23	1420	509-510	A MC 265800
Sil-Flo No. 24	1420	511-512	A MC 265801
Sil-Flo No. 25	1420	513-514	A MC 265802
Sil-Flo No. 26	1420	515-516	A MC 265803
Sil-Flo No. 27	1420	517-518	A MC 265804
Sil-Flo No. 28	1420	519-520	A MC 265805
Sil-Flo No. 29	1420	521-522	A MC 265806
Sil-Flo No. 30	1420	523-524	A MC 265807
Sil-Flo No. 31	1420	525-526	A MC 265808
Sil-Flo No. 32	1420	527-528	A MC 265809
Sil-Flo No. 33	1420	529-530	A MC 265810
Sil-Flo No. 34	1420	531-532	A MC 265811
Sil-Flo No. 35	1420	533-534	A MC 265812
Sil-Flo No. 36	1396	458-459	A MC 262396
Amended	1420	535-536	
Sil-Flo No. 37	1396	460-461	A MC 262397
Amended	1420	537-538	
Volcano No. 12R	1396	462-463	A MC 262398
Amended	1420	539-540	
(Amended name – Sil Flo No. 38)			
Sil-Flo No. 39	1420	541-542	A MC 265813

RECEIVED  
B.L.M. AZ STATE OFFICE

2004 AUG 25 A 9:18  
PHOENIX, ARIZONA

PHOENIX, ARIZONA

2004 AUG 25 A 9:18

RECEIVED  
B.L.M. AZ STATE OFFICE

18

United States Department of the Interior  
Bureau of Land Management  
BUSINESS & SUPPORT SVCS DIV  
222 N CENTRAL AVE  
PHOENIX, AZ 85004 -2203  
Phone: (602) 417-9200

Receipt	
No:	936835

Transaction #: 971156	
Date of Transaction: 08/25/2004	
CUSTOMER:	WORLD MINERALS INC PO BOX 287 LA GRAND,OR 97850

LINE #	QTY	DESCRIPTION	REMARKS	UNIT PRICE	TOTAL
1	1.00	LOCATABLE MINERALS / MINING CLAIMS-NOT NEW-UNADJUD,ONE AUTH NO. ONLY / MINING CLAIM MONEY RECEIVED (455) CASES: AMC66077/\$20000.00	MAIN 2005 (160)	- n/a -	20000.00
TOTAL:					\$20,000.00

PAYMENT INFORMATION			
1	AMOUNT:	\$20,000.00	POSTMARKED: N/A
	TYPE:	CHECK	RECEIVED: 08/25/2004
	CHECK NO:	4800840	
	NAME:	WORLD MINERALS INC/HARBORLITE 137 W. CENTRAL AVE LOMPOC CA 93436	

REMARKS

This receipt was generated by the automated BLM Collections and Billing System and is a paper representation of a portion of the official electronic record contained therein.



AMC 66076, AMC 89202, AMC 90404, AMC 94569, AMC 245411  
AMC 259557, AMC 262396, AMC 265778, AMC 289764  
AMC 301847, AMC 303417, AMC 317479, AMC 319070  
AMC 321062

AMC NUMBER (S)	AMOUNT
66077-66086	1000 <sup>00</sup>
89203	100 <sup>00</sup>
90406-90413	800 <sup>00</sup>
94571	100 <sup>00</sup>
245404-245411	800 <sup>00</sup>
259557-259607	5100 <sup>00</sup>
259615-259643	2900 <sup>00</sup>
259652-259656	500 <sup>00</sup>
262396-262398	300 <sup>00</sup>
265778-265813	3600 <sup>00</sup>
289764-289765	200 <sup>00</sup>
301847	100 <sup>00</sup>
303417	100 <sup>00</sup>
317479	100 <sup>00</sup>
319070	100 <sup>00</sup>
321062	100 <sup>00</sup>
<b>TOTAL: (EARNED)</b>	<b>\$ 15900<sup>00</sup></b>

AMC NUMBER(S)	AMOUNT
AZA 27337	
Final Certificate	
<del>Closed Claims:</del>	
87677-87680	\$400 <sup>00</sup>
87683-87685	\$300 <sup>00</sup>
	\$700
Final Certificate	
TOTAL: ( <del>Closed Claims</del> )	\$700 <sup>00</sup>

ENTERED IN COMPUTER  
RE 8/25/03

OVERPAYMENT: \$800



WORLD  
MINERALS

World Minerals Inc.  
Post Office Box 287  
1501 6th Street  
LaGrande, OR 97850  
Tel: 541-963-3987  
Fax: 541-963-3995

July 15, 2002

U.S. Department of the Interior  
Bureau of Land Management  
Attn: Public Room  
222 N. Central Avenue  
Phoenix, AZ 85004

Gentlemen:

Enclosed are four (4) "Affidavit of Rental Fee Payment" for the period September 1, 2003 to August 31, 2004 with Exhibits "A" attached. These Affidavits pertain to the claims of Harborlite Corporation as follows:

Harborlite – 2 lodes, 1 mill site  
Bobbie Jo – 10 lodes  
Guzman – 7 lodes, 10 placers  
Nord - 135 lodes, 2 mill sites

We are enclosing our check in the amount of \$16,700.00 representing the fee for filing based on \$100.00 per claim rental fees for these 160 claims. Please acknowledge receipt of these rental fees.

Sincerely,  
WORLD MINERALS INC.

Joseph Lévy  
Chief Geologist

JL/jst

Enclosures  
Cc: J. Carraher

RECEIVED  
B.L.M. AZ STATE OFFICE  
2003 AUG 12 A 9:04  
PHOENIX, ARIZONA



STATE OF ARIZONA )  
 )  
COUNTY OF PINAL ) SS.

\*\*\*\*\*

AFFIDAVIT OF RENTAL FEE PAYMENT  
For the period  
September 1, 2003 to August 31, 2004

STATE OF ARIZONA )  
 )  
COUNTY OF MARICOPA ) SS.


RECEIVED  
B.L.M. AZ STATE OFFICE  
2003 AUG 12 A 9:40  
PHOENIX, ARIZONA

Joseph Lévy, being duly sworn, deposes and says that he is a citizen of the United States and more than twenty-one years of age, and resides at 1606 Walnut Street, La Grande, Oregon 97850, in Union County, State of Oregon, and is personally acquainted with the hereinafter described mining claims situated in the Pioneer Mining District, Pinal County, Arizona, the location notices of which are recorded in the office of the County Recorder of said county as described below:


See Exhibit "A" attached


That the owner of said claims (2 lode mining claims and 1 millsite) is Harborlite Corporation, and that the enclosed "rental fees" of \$100.00 per claim for a total of \$300.00 (Three Hundred dollars) were paid by Harborlite Corporation, P.O. Box 960, Superior, AZ 85273, for the purpose of complying with the laws of the United States pertaining to assessment of annual work, and that said lode claims are being held for the valuable mineral contained therein and the millsite for the purpose of enhancing a fines containment area in conjunction with the mining operation. This "rental fee" is required in accordance with the Act of October 5, 1992 (Public Law 102-381, 106 Stat. 1374, 1378-79) and is in lieu of the requirements for performing assessment work under 30 U.S.C. 28-28e and for filing an annual Affidavit of Labor with the proper office of the Bureau of Land Management as outlined under Section 314(a) and (c) of FLPMA and §3833.2.

DATED this 21 day of July, A.D., 2003

  
Joseph Lévy

Subscribed and sworn before me this 21<sup>st</sup> day of July, A.D., 2003



  
Notary Public

70  
3

✓  
B

# EXHIBIT "A"

The following mining claims are located in Secs. 4, 8 & 9, T.2 S., R.12 E., G. & S.R.M., Pioneer Mining District, Pinal County, State of Arizona, the Location Notices are recorded in the office of the County Recorder of said county as described below:

<u>Claim Name</u>	<u>Docket</u>	<u>Page(s)</u>	<u>B.L.M. Serial #</u>
FORGOTTEN WEDGE lode	374	545	A MC 66077
MARY T. FRACTION lode	1668	450-451	A MC 303417
HARBORLITE MILLSITE			
NO. 3A	1781	639-640	A MC 317479
Amended	1797	124-125	

RECEIVED  
B.L.M. AZ STATE OFFICE  
2003 AUG 12 A 9:04  
PHOENIX, ARIZONA

ENTERED IN COMPUTER  
RE 8/25/03

STATE OF ARIZONA )  
 )  
COUNTY OF PINAL ) SS.

TR  
10

\*\*\*\*\*

AFFIDAVIT OF RENTAL FEE PAYMENT  
For the period  
September 1, 2003 to August 31, 2004

STATE OF ARIZONA )  
 )  
COUNTY OF MARICOPA ) SS.


Joseph Lévy, being duly sworn, deposes and says that he is a citizen of the United States and more than twenty-one years of age, and resides at 1606 Walnut Street, La Grande, Oregon 97850, in Union County, State of Oregon, and is personally acquainted with the hereinafter described mining claims situated in the Pioneer Mining District, Pinal County, Arizona, the location notices of which are recorded in the office of the County Recorder of said county as described below:

See Exhibit "A" attached


That the owner of said claims (10 lode mining claims) is Lewis and Thomas Williams, and that the enclosed "rental fees" of \$100.00 per claim for a total of \$1,000.00 (One Thousand dollars) were paid by Harborlite Corporation, P.O. Box 960, Superior, AZ 85273, for the purpose of complying with the laws of the United States pertaining to assessment of annual work, and that said claims are being held for the valuable mineral contained therein. This "rental fee" is required in accordance with the Act of October 5, 1992 (Public Law 102-381, 106 Stat. 1374, 1378-79) and is in lieu of the requirements for performing assessment work under 30 U.S.C. 28-28e and for filing an annual Affidavit of Labor with the proper office of the Bureau of Land Management as outlined under Section 314(a) and (c) of FLPMA and §3833.2.

These "rental fees" are being submitted to cover mining claims comprising a contiguous group.

DATED this 21 day of July, A.D., 2003

RECEIVED  
B.L.M. AZ STATE OFFICE  
2003 AUG 12 A 9:04  
PHOENIX, ARIZONA  
  
Joseph Lévy

Subscribed and sworn before me this 21<sup>ST</sup> day of July, A.D., 2003



  
Notary Public

EXHIBIT "A"

<u>Lode Claim Name</u>	<u>Loc. Date</u>	<u>Book</u>	Pinal County	<u>Filing Date</u>	B.L.M. Data		<u>Locator</u>
			<u>Page(s)</u>		<u>Serial No.</u>	<u>Date</u>	
Bobbie Jo Perlite No. 1 Amended	10/6/85	1314	459-60	10/7/85	A MC 245404	11/4/85	Thomas Williams
	1/11/90	1651	501-02	1/15/90		2/8/90	
Bobbie Jo Perlite No. 2 Amended	10/6/85	1314	457-58	10/7/85	A MC 245405	11/4/85	Thomas Williams
	1/11/90	1651	503-04	1/15/90		2/8/90	
Bobbie Jo Perlite No. 3	10/6/85	1314	455-56	10/7/85	A MC 245406	11/4/85	Thomas Williams
Bobbie Jo Perlite No. 4	10/12/85	1315	788-89	10/15/85	A MC 245407	11/4/85	Thomas Williams
Bobbie Jo Perlite No. 5	10/12/85	1315	790-91	10/15/85	A MC 245408	11/4/85	Thomas Williams
Bobbie Jo Perlite No. 6	10/12/85	1315	792-93	10/15/85	A MC 245409	11/4/85	Thomas Williams
Bobbie Jo Perlite No. 7	10/12/85	1315	796-97	10/15/85	A MC 245410	11/4/85	Thomas Williams
Bobbie Jo Perlite No. 8	10/12/85	1315	794-95	10/15/85	A MC 245411	11/4/85	Thomas Williams
B J No. 9	2/10/90	1657	523-24	2/20/90	A MC 301847	3/2/90	Lewis Williams
B & J No. 10	4/8/92	1817	118-19	4/9/92	A MC 321062	4/30/92	Lewis Williams

ENTERED IN COMPUTER  
RE 8/25/03

PHOENIX, ARIZONA

2003 AUG 12 A 9: 04

RECEIVED  
B.L.M. AZ STATE OFFICE

STATE OF ARIZONA )  
 )  
COUNTY OF PINAL ) SS.

720  
7

\*\*\*\*\*

AFFIDAVIT OF RENTAL FEE PAYMENT  
For the period  
September 1, 2003 to August 31, 2004

STATE OF ARIZONA )  
 )  
COUNTY OF MARICOPA ) SS.

Joseph Lévy, being duly sworn, deposes and says that he is a citizen of the United States and more than twenty-one years of age, and resides at 1606 Walnut Street, La Grande, Oregon 97850, in Union County, State of Oregon, and is personally acquainted with the hereinafter described mining claims situated in the Pioneer Mining District, Pinal County, Arizona, the location notices of which are recorded in the office of the County Recorder of said county as described below:

See Exhibit "A" attached

That the owner of said claims (7 "Guzman" lode mining claims) is Harborlite Corporation, P.O. Box 960, Superior, AZ 85273, and that the enclosed "rental fees" of \$100.00 per claim for a total of \$700.00 (Seven Hundred dollars) were paid by Harborlite Corporation, for the purpose of complying with the laws of the United States pertaining to assessment of annual work, and that said claims are being held for the valuable mineral contained therein. This "rental fee" is required in accordance with the Act of October 5, 1992 (Public Law 102-381, 106 Stat. 1374, 1378-79) and is in lieu of the requirements for performing assessment work under 30 U.S.C. 28-28e and for filing an annual Affidavit of Labor with the proper office of the Bureau of Land Management as outlined under Section 314(a) and (c) of FLPMA and §3833.2.

These "rental fees" are being submitted to cover mining claims comprising a contiguous group.

DATED this 21 day of July, A.D., 2003

PHOENIX, ARIZONA  
2003 AUG 12 A 9:04  
RECEIVED  
B.L.M. AZ STATE OFFICE  
J. Lévy  
Joseph Lévy

Subscribed and sworn before me this 21<sup>ST</sup> day of July A.D., 2003



Jonna S. True  
Notary Public

# EXHIBIT "A"

The following mining claims are located in Sections 8 & 9, T.2 S., R.12 E., Gila & Salt River Meridian, County of Pinal, State of Arizona and are duly recorded as indicated below, at the office of the County Recorder, Pinal County, Arizona:

<u>Lode Name</u>	<u>Book</u>	<u>Page(s)</u>	<u>B.L.M. Serial #</u>	<u>Location Date</u>
I-DO-IT	53	414	A MC 87677	4/13/45
Amended	443	89		
2nd Amended	1618	373-374		
LA CHOLLA	54	119	A MC 87678	12/17/45
Amended	1618	375-376		
HAVALINA No. 2	53	428	A MC 87679	6/04/45
Amended	443	88		
2nd Amended	1618	381-382		
HAVALINA	53	427	A MC 87680	4/11/45
Amended	1618	379-380		
ATOMIC BOMB	54	43	A MC 87683	11/13/45
Amended	1618	377-378		
CRUZALITE	438	246	A MC 87684	11/04/65
Amended	1618	387-388		
MARKIE'S FRACTION	267	500	A MC 87685	5/01/60
Amended	1618	389-390		

RECEIVED  
B.L.M. AZ STATE OFFICE  
2003 AUG 12 A 9:04  
PHOENIX, ARIZONA

ENTERED IN COMPUTER  
RE 8/25/03

STATE OF ARIZONA )  
 ) SS.  
COUNTY OF PINAL )

10  
17

\*\*\*\*\*  
AFFIDAVIT OF RENTAL FEE PAYMENT  
For the period  
September 1, 2003 to August 31, 2004

STATE OF ARIZONA )  
 ) SS.  
COUNTY OF MARICOPA )

Joseph Lévy, being duly sworn, deposes and says that he is a citizen of the United States and more than twenty-one years of age, and resides at 1606 Walnut Street, La Grande, Oregon 97850, in Union County, State of Oregon, and is personally acquainted with the hereinafter described mining claims situated in the Pioneer Mining District, Pinal County, Arizona, the location notices of which are recorded in the office of the County Recorder of said county as described below:

See Exhibit "A" attached


That the owner of said claims (10 "Guzman" placer mining claims) is Harborlite Corporation, P.O. Box 960, Superior, AZ 85273, and that the enclosed "rental fees" of \$100.00 per claim for a total of \$1,000.00 (One Thousand dollars) were paid by Harborlite Corporation, for the purpose of complying with the laws of the United States pertaining to assessment of annual work, and that said claims are being held for the valuable mineral contained therein. This "rental fee" is required in accordance with the Act of October 5, 1992 (Public Law 102-381, 106 Stat. 1374, 1378-79) and is in lieu of the requirements for performing assessment work under 30 U.S.C. 28-28e and for filing an annual Affidavit of Labor with the proper office of the Bureau of Land Management as outlined under Section 314(a) and (c) of FLPMA and §3833.2.

These "rental fees" are being submitted to cover mining claims comprising a contiguous group.

DATED this 21 day of July, A.D., 2003

RECEIVED  
B.L.M. AZ STATE OFFICE  
2003 AUG 12 A 9 04  
PHOENIX, ARIZONA  
J. Lévy  
Joseph Lévy

Subscribed and sworn before me this 21<sup>ST</sup> day of July, A.D., 2003



Jonna S. True  
Notary Public

# EXHIBIT "A"

The following mining claims are located in Sections 8 & 16, T.2 S., R.12 E., Gila & Salt River Meridian, County of Pinal, State of Arizona and are duly recorded as indicated below, at the office of the County Recorder, Pinal County, Arizona:

<u>Placer Claim Name</u>	<u>Legal Description</u> <u>Section 8, T2S R12E</u>	<u>Date</u> <u>Located</u>	<u>Pinal County</u> <u>Book</u> <u>Page</u>	<u>BLM</u> <u>AMC#</u>
Black Eye	W½ SE¼ SE¼ NW¼, SW¼ SE¼ NW¼, W½ NW¼ SE¼ NW¼	6/26/65	423 121	90407
Blueberry	NE¼ SE¼ NW¼ E½ NW¼ SE¼ NW¼ E½ SW¼ NE¼ NW¼	6/26/65	423 116	90406
Dewdrop	N½ SW¼ NE¼	6/26/65	423 114	90411
Divide	SE¼ SE¼ NW¼ SE¼, NE¼ NE¼ SW¼ SE¼, N½ NW¼ SE¼ SE¼, NW¼ NE¼ SE¼ SE¼, S½ SW¼ NE¼ SE¼, SW¼ SE¼ NE¼ SE¼	6/26/65	423 122	90414
Havalina	W½ NE¼ NW¼ SE¼, SE¼ NW¼ NW¼ SE¼, N½ SE¼ NW¼ SE¼, SE¼ NE¼ NW¼ SE¼, SW¼ NW¼ NE¼ SE¼, NW¼ SW¼ NE¼ SE¼	6/26/65	423 117	90408
Havalina No. 1	N½ NW¼ NW¼ SE¼, NE¼ NE¼ SW¼, E½ NW¼ NE¼ SW¼	6/26/65	423 118	90409
Havalina No. 2	E½ SE¼ SE¼ NW¼, SW¼ SW¼ NE¼, W½ SE¼ SW¼ NE¼	6/26/65	423 120	90410
I-DO-IT	E½ SE¼ SW¼ NE¼, NW¼ SE¼ NE¼, W½ SW¼ SE¼ NE¼	6/26/65	423 119	90412
Look-Out-Wedge	NE¼ NE¼ NW¼ SE¼, N½ NW¼ NE¼ SE¼, SE¼ NW¼ NE¼ SE¼, W½ NE¼ NE¼ SE¼, NE¼ SW¼ NE¼ SE¼, NW¼ SE¼ NE¼ SE¼	6/26/65	423 123	90413
<u>Section 16, T2S R12E</u>				
Self Protection	SW¼ NE¼ SW¼ NW¼, W½ SE¼ SW¼ NW¼, NW¼ NE¼ NW¼ SW¼, W½ E½ NE¼ SW¼ NW¼, E½ NW¼ NE¼ SW¼ NW¼, E½ SE¼ NW¼ SW¼ NW¼, E½ E½ SW¼ SW¼ NW¼, W½ NE¼ SE¼ SW¼ NW¼, E½ NE¼ NW¼ NW¼ SW¼	1/22/51	42 362	89203

RECEIVED  
B.L.M. AZ STATE OFFICE  
2003 AUG 12 A 9:04  
PHOENIX, ARIZONA

ENTERED IN COMPUTER  
RE 8/25/03



STATE OF ARIZONA )  
 )  
COUNTY OF PINAL ) SS.

4 + 8 + 41  
+ 20  
+ 25 + 18  
+ 21

\*\*\*\*\*

AFFIDAVIT OF RENTAL FEE PAYMENT  
For the period  
September 1, 2003 to August 31, 2004

STATE OF ARIZONA )  
 )  
COUNTY OF MARICOPA ) SS.

Joseph Lévy, being duly sworn, deposes and says that he is a citizen of the United States and more than twenty-one years of age, and resides at 1606 Walnut Street, La Grande, Oregon 97850, in Union County, State of Oregon, and is personally acquainted with the hereinafter described millsite claims situated in the Pioneer Mining District, Pinal County, Arizona, the location notices of which are recorded in the office of the County Recorder of said county as described below:

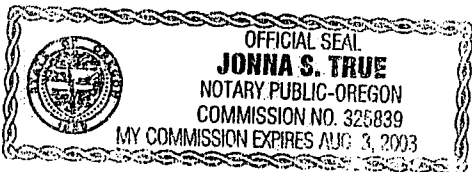
See Exhibit "A" (7 pages) attached

That the owner of said claims (2 mill sites and 135 lodes formerly known as the Nord claims) is Harborlite Corporation, and that the enclosed "rental fees" of \$100.00 per claim for a total of \$13,700.00 (Thirteen Thousand, Seven Hundred dollars) were paid by Harborlite Corporation, P.O. Box 960, Superior, AZ 85273, for the purpose of complying with the laws of the United States pertaining to assessment of annual work, and that said claims are being held for the purpose of mining (on lode claims) and milling (on millsites) perlite ore which is mined on our lode claims. This "rental fee" is required in accordance with the Act of October 5, 1992 (Public Law 102-381, 106 Stat. 1374, 1378-79) and is in lieu of the requirements for performing assessment work under 30 U.S.C. 28-28e and for filing an annual Affidavit of Labor with the proper office of the Bureau of Land Management as outlined under Section 314(a) and (c) of FLPMA and §3833.2.

DATED this 21 day of July, A.D., 2003

RECEIVED  
B.L.M. AZ STATE OFFICE  
2003 AUG 12 A 9:04  
PHOENIX, ARIZONA  
Joseph Lévy

Subscribed and sworn before me this 21<sup>st</sup> day of July, A.D., 2003



Notary Public

EXHIBIT "A"

(page 1)

The following mining claims are located in Pinal County, State of Arizona, the location notices of which are recorded in the office of the County Recorder of said County as described below:

<u>Claim Name</u>	<u>Book/Docket</u>	<u>Page(s)</u>	<u>B.L.M. Serial #</u>
ROSEMARIE No. 6 Exception lode (situate in Sec.8)	507	87	A MC 66079
Candy Rock Fraction lode (situate in Sec. 16)	1556	712-713	A MC 289764
Lucero millsite (situate in Sec. 4)	1786	558-559	A MC 319070
Cynthia & John millsite (situate in Sec. 4)	993	426-427	A MC 94571

All claims are located in T.2 S., R.12 E., G. & S.R.M.

RECEIVED  
B.L.M. AZ STATE OFFICE  
2003 AUG 12 A 9: 04  
PHOENIX, ARIZONA

ENTERED IN COMPUTER  
RE 8/25/03

## EXHIBIT "A"

(page 2)

The following lode mining claims are located in Secs. 8 & 9, T.2 S., R.12 E., Gila & Salt River Meridian,  
County of Pinal, State of Arizona:

<u>Lode Claim Name</u>	<u>Recorded</u> <u>Book</u>	<u>Page</u>	<u>B.L.M. Serial #</u>
ROSEMARIE No. 1 Exception	500	414	A MC 66078
Amended	507	86	
ROSEMARIE No. 7 Exception	500	420	A MC 66080
Amended	507	88	
ROSEMARIE No. 8 Exception	500	421	A MC 66081
Amended	507	89	
Amended	Doc. 1082-045		
ROSEMARIE No. 9 Exception	500	422	A MC 66082
Amended	507	90	
ROSEMARIE No. 10 Exception	500	423	A MC 66083
Amended	507	91	
ROSEMARIE No. 12 Exception	500	425	A MC 66084
Amended	507	92	
Amended	Doc. 1082-047		
ROSEMARIE No. 13 Exception	500	426	A MC 66085
Amended	507	93	
ROSEMARIE No. 14 Exception	500	427	A MC 66086
Amended	507	94	

PHOENIX, ARIZONA

2003 AUG 12 A 9:04

RECEIVED  
B.L.M. AZ STATE OFFICE

ENTERED IN COMPUTER  
RE 8/25/03

(8)

## EXHIBIT "A"

(page 3)

The following mining claims are located in Secs. 27, 28, 32, 33 & 34, T.2 S., R.12 E., and Secs. 3 & 4, T.3 S., R12 E., Gila & Salt River Meridian, County of Pinal, State of Arizona:

<u>Lode Claim Name</u>	<u>Book</u>	<u>Recorded</u>	<u>Page</u>	<u>B.L.M. Serial #</u>
Hal #1	1382		220-221	A MC 259557
Hal #2	1382		222-223	A MC 259558
Hal #3	1382		224-225	A MC 259559
Hal #4	1382		226-227	A MC 259560
Hal #5	1382		228-229	A MC 259561
Hal #6	1382		230-231	A MC 259562
Hal #7	1382		232-233	A MC 259563
Hal #8	1382		234-235	A MC 259564
Hal #9	1382		236-237	A MC 259565
Hal #10	1382		238-239	A MC 259566
Hal #11	1382		240-241	A MC 259567
Hal #12	1382		242-243	A MC 259568
Hal #13	1382		244-245	A MC 259569
Hal #14	1382		246-247	A MC 259570
Hal #15	1382		248-249	A MC 259571
Hal #16	1382		250-251	A MC 259572
Hal #17	1382		252-253	A MC 259573
Hal #18	1382		254-255	A MC 259574
Hal #19	1382		256-257	A MC 259575
Hal #20	1382		258-259	A MC 259576
Hal #21	1382		260-261	A MC 259577
Hal #22	1382		262-263	A MC 259578
Hal #23	1382		264-265	A MC 259579
Hal #24	1382		266-267	A MC 259580
Hal #25	1382		268-269	A MC 259581
Hal #26	1382		270-271	A MC 259582
Hal #27	1382		272-273	A MC 259583
Hal #28	1832		274-275	A MC 259584
Hal #29	1382		276-277	A MC 259585
Hal #30	1382		278-279	A MC 259586
Hal #31	1382		280-281	A MC 259587
Hal #32	1382		282-283	A MC 259588
Hal #33	1382		284-285	A MC 259589
Hal #34	1382		286-287	A MC 259590
Hal #35	1382		288-289	A MC 259591
Hal #36	1382		290-291	A MC 259592
Tekoa #9	1382		410-411	A MC 259652
Tekoa #10	1382		412-413	A MC 259653
Tekoa #11	1382		414-415	A MC 259654
Tekoa #12	1382		416-417	A MC 259655
Tekoa #13	1382		418-419	A MC 259656

PHOENIX, ARIZONA

2003 AUG 12 A 9:05

RECEIVED  
B.L.M. AZ STATE OFFICEENTERED IN COMPUTER  
RE 8/25/03

41

## EXHIBIT "A"

(page 4)

The following mining claims are located in Sec. 16, 17 & 20, T.2 S., R.12 E., Gila & Salt River Meridian,  
County of Pinal, State of Arizona:

<u>Lode Claim Name</u>	<u>Book</u>	<u>Recorded</u> <u>Page</u>	<u>B.L.M. Serial #</u>
Magic #1	1382	292-293	A MC 259593
Magic #2	1382	294-295	A MC 259594
Magic #3	1382	296-297	A MC 259595
Magic #4	1382	298-299	A MC 259596
Magic #5	1382	300-301	A MC 259597
Magic #6	1382	302-303	A MC 259598
Magic #7	1382	304-305	A MC 259599
Magic #8	1382	306-307	A MC 259600
Magic #9	1382	308-309	A MC 259601
Magic #10	1382	310-311	A MC 259602
Magic #11	1382	312-313	A MC 259603
Magic #12	1382	314-315	A MC 259604
Magic #13	1382	316-317	A MC 259605
Magic #14	1382	318-319	A MC 259606
Magic #15	1382	320-321	A MC 259607
Magic #23	1382	336-337	A MC 259615
Magic #24	1382	338-339	A MC 259616
Magic #25	1382	340-341	A MC 259617
Magic #26	1382	342-343	A MC 259618
Magic #27	1556	710-711	A MC 289765

PHOENIX, ARIZONA

2003 AUG 12 A 9:05

RECEIVED  
B.L.M. AZ STATE OFFICE

ENTERED IN COMPUTER

RE 8/25/03

## EXHIBIT "A"

(page 5)

The following mining claims are located in Sec. 12, T.2 S., R.11 E. and Secs. 7 & 8, T.2 S., R.12 E., Gila & Salt River Meridian, County of Pinal, State of Arizona:

<u>Lode Claim Name</u>	<u>Book</u>	<u>Recorded</u> <u>Page</u>	<u>B.L.M. Serial #</u>
Seattle #1	1382	344-345	A MC 259619
Seattle #2	1382	346-347	A MC 259620
Seattle #3	1382	348-349	A MC 259621
Seattle #4	1382	350-351	A MC 259622
Seattle #5	1382	352-353	A MC 259623
Seattle #6	1382	354-355	A MC 259624
Seattle #7	1382	356-357	A MC 259625
Seattle #8	1382	358-359	A MC 259626
Seattle #9	1382	360-361	A MC 259627
Seattle #10	1382	362-363	A MC 259628
Seattle #11	1382	364-365	A MC 259629
Seattle #12	1382	366-367	A MC 259630
Seattle #13	1382	368-369	A MC 259631
Seattle #14	1382	370-371	A MC 259632
Seattle #15	1382	372-373	A MC 259633
Seattle #16	1382	374-375	A MC 259634
Seattle #17	1382	376-377	A MC 259635
Seattle #18	1382	378-379	A MC 259636
Seattle #19	1382	380-381	A MC 259637
Seattle #20	1382	382-383	A MC 259638
Seattle #21	1382	384-385	A MC 259639
Seattle #22	1382	386-387	A MC 259640
Seattle #23	1382	388-389	A MC 259641
Seattle #24	1382	390-391	A MC 259642
Seattle #25	1382	392-393	A MC 259643

PHOENIX, ARIZONA

2003 AUG 12 A 9:05

RECEIVED  
B.L.M. AZ STATE OFFICEENTERED IN COMPUTER  
RE 8/25/03

(25)

## EXHIBIT "A"

(page 6)

The following mining claims are located in Secs. 8, 17 and 18, T.2 S., R.12 E., Gila & Salt River Meridian, County of Pinal, State of Arizona:

<u>Lode Claim Name</u>	<u>Recorded</u>		<u>B.L.M. Serial #</u>
	<u>Book</u>	<u>Page</u>	
Sil-Flo No. 1	1420	465-466	A MC 265778
Sil-Flo No. 2	1420	467-468	A MC 265779
Sil-Flo No. 3	1420	469-470	A MC 265780
Sil-Flo No. 4	1420	471-472	A MC 265781
Sil-Flo No. 5	1420	473-474	A MC 265782
Sil-Flo No. 6	1420	475-476	A MC 265783
Sil-Flo No. 7	1420	477-478	A MC 265784
Sil-Flo No. 8	1420	479-480	A MC 265785
Sil-Flo No. 9	1420	481-482	A MC 265786
Sil-Flo No. 10	1420	483-484	A MC 265787
Sil-Flo No. 11	1420	485-486	A MC 265788
Sil-Flo No. 12	1420	487-488	A MC 265789
Sil-Flo No. 13	1420	489-490	A MC 265790
Sil-Flo No. 14	1420	491-492	A MC 265791
Sil-Flo No. 15	1420	493-494	A MC 265792
Sil-Flo No. 16	1420	495-496	A MC 265793
Sil-Flo No. 17	1420	497-498	A MC 265794
Sil-Flo No. 18	1420	499-500	A MC 265795

PHOENIX, ARIZONA

2003 AUG 12 A 9:05

RECEIVED  
B.L.M. AZ STATE OFFICE

ENTERED IN COMPUTER

RE 8/25/03

## EXHIBIT "A"

(page 7)

The following mining claims are located in Secs. 15, 16, 21 and 22, T.2 S., R.12 E., Gila & Salt River Meridian, County of Pinal, State of Arizona:

<u>Lode Claim Name</u>	<u>Recorded</u> <u>Book</u>	<u>Page</u>	<u>B.L.M. Serial #</u>
Sil-Flo No. 19	1420	501-502	A MC 265796
Sil-Flo No. 20	1420	503-504	A MC 265797
Sil-Flo No. 21	1420	505-506	A MC 265798
Sil-Flo No. 22	1420	507-508	A MC 265799
Sil-Flo No. 23	1420	509-510	A MC 265800
Sil-Flo No. 24	1420	511-512	A MC 265801
Sil-Flo No. 25	1420	513-514	A MC 265802
Sil-Flo No. 26	1420	515-516	A MC 265803
Sil-Flo No. 27	1420	517-518	A MC 265804
Sil-Flo No. 28	1420	519-520	A MC 265805
Sil-Flo No. 29	1420	521-522	A MC 265806
Sil-Flo No. 30	1420	523-524	A MC 265807
Sil-Flo No. 31	1420	525-526	A MC 265808
Sil-Flo No. 32	1420	527-528	A MC 265809
Sil-Flo No. 33	1420	529-530	A MC 265810
Sil-Flo No. 34	1420	531-532	A MC 265811
Sil-Flo No. 35	1420	533-534	A MC 265812
Sil-Flo No. 36	1396	458-459	A MC 262396
Amended	1420	535-536	
Sil-Flo No. 37	1396	460-461	A MC 262397
Amended	1420	537-538	
Volcano No. 12R	1396	462-463	A MC 262398
Amended	1420	539-540	
(Amended name – Sil Flo No. 38)			
Sil-Flo No. 39	1420	541-542	A MC 265813

RECEIVED  
B.L.M. AZ STATE OFFICE  
2003 AUG 12 A 9:05  
PHOENIX, ARIZONA

ENTERED IN COMPUTER  
RE 8/25/03

(21)



United States Department of the Interior  
Bureau of Land Management  
BUSINESS & SUPPORT SVCS DIV  
222 N CENTRAL AVE  
PHOENIX, AZ 85004 -2203  
Phone: (602) 417-9200

Receipt	
No.	728279

Transaction #: 757641

Date of Transaction: 08/12/2003

CUSTOMER:	WORLD MINERALS INC PO BOX 287 LA GRAND, OR 97850
-----------	--

LINE #	QTY	DESCRIPTION	REMARKS	UNIT PRICE	TOTAL
1	1.00	LOCATABLE MINERALS / MINING CLAIMS-NOT NEW-UNADJUD, ONE AUTH NO. ONLY / MINING CLAIM MONEY RECEIVED (455) CASES: AMC66077/\$16700.00	MAIN 2004 (167)	- n/a -	16700.00
TOTAL:					\$16,700.00

PAYMENT INFORMATION				
1	AMOUNT	\$16,700.00	POSTMARKED	N/A
	TYPE	CHECK	RECEIVED	08/12/2003
	CHECK NO.	2800916		
	NAME	WORLD MINERALS INC PO BOX 287 LA GRAND OR 97850		

REMARKS

This receipt was generated by the automated BLM Collections and Billing System and is a paper representation of a portion of the official electronic record contained therein.

Form 1370-18  
(July 1984)

UNITED STATES  
DEPARTMENT OF THE INTERIOR  
BUREAU OF LAND MANAGEMENT

132401

Date 8-12-03

TEMPORARY RECEIPT

Received \$ 16,700<sup>00</sup>

On account of

AMC 66077 et al

Received from:

HARBORLite

137 W Central Av

Lompoc, CA 93436

Credit is subject to  
clearing of any checks  
This is not a permit,  
license, or lease.

*Thomas J. DeMeyer*

ACCOUNTING OFFICE



Receipt No. 534097

LEAD FILE #'S

Trans No. 558446

AMC66076, AMC89202, AMC90404

AMC 319070 AMC 94569, ~~AMC 245404~~ AMC 245404; AMC 259557  
AMC 321062 AMC 86272

AMC 321062  
AMC 262396; AMC 265778; AMC 289764;

AMC 301847; AMC 303417; AMC 317479. ~~AMC 317479~~

AMC Number	Code	Amount
66077-66086	482	1000-
89203		100-
90406-90414		900-
94571		100-
245404-245411		800-
259557-259607		5100-
259615-259643		2900-
259652-259656		500-
262396-262398		300-
265778-265813		3600-
289764-289765		200-
301847		100-
303417		100-
317479		100-
319070		100-
321062		100-
<b>TOTAL:</b>		<b>516000</b>

[illegible]

Date of Doc 8/6/2002

Date of Rec't 8/6/2002

Amount Rec'd \$16000.00

**Amount Earned** \$16000.00

Date Entered: 10/3/2002 RE

Date Verified: 12/5/02 AB

Sent to Accts: 11 11

Date Earned: \_\_\_\_\_

**NOTES:**

480	POL
481	NOI
482	MAINT
396	TRANS
635	AMEND



**WORLD  
MINERALS**

World Minerals Inc.  
Post Office Box 287  
1501 6th Street  
LaGrande, OR 97850  
Tel: 541-963-3987  
Fax: 541-963-3995

July 22, 2002

U.S. Department of the Interior  
Bureau of Land Management  
Attn: Public Room  
222 N. Central Avenue  
Phoenix, AZ 85004

Gentlemen:

Enclosed are four (4) "Affidavit of Rental Fee Payment" for the period September 1, 2002 to August 31, 2003 with Exhibits "A" attached. These Affidavits pertain to the claims of Harborlite Corporation as follows:

Harborlite – 2 lodes, 1 mill site  
Bobbie Jo – 10 lodes  
Guzman – 10 placers  
Nord - 135 lodes, 2 mill sites

We are enclosing our check in the amount of \$16,000.00 representing the fee for filing based on \$100.00 per claim rental fees for these 160 claims. Please acknowledge receipt of these rental fees.

Sincerely,  
WORLD MINERALS INC.

Joseph Lévy  
Chief Geologist

JL/jst

Enclosures  
Cc: J. Carraher

RECEIVED  
B.L.M. AZ STATE OFFICE  
2002 AUG -6 A 9:09  
PHOENIX, ARIZONA

STATE OF ARIZONA )  
 )  
COUNTY OF PINAL ) SS.

AFFIDAVIT OF RENTAL FEE PAYMENT  
For the period  
September 1, 2002 to August 31, 2003

STATE OF ARIZONA )  
 )  
COUNTY OF MARICOPA ) SS.

RECEIVED  
B.L.M. AZ STATE OFFICE  
2002 AUG -6 A 9:10  
PHOENIX, ARIZONA

Joseph Lévy, being duly sworn, deposes and says that he is a citizen of the United States and more than twenty-one years of age, and resides at 1606 Walnut Street, La Grande, Oregon 97850, in Union County, State of Oregon, and is personally acquainted with the hereinafter described millsite claims situated in the Pioneer Mining District, Pinal County, Arizona, the location notices of which are recorded in the office of the County Recorder of said county as described below:


See Exhibit "A" (7 pages) attached

That the owner of said claims (2 mill sites and 135 lodes formerly known as the Nord claims) is Harborlite Corporation, and that the enclosed "rental fees" of \$100.00 per claim for a total of \$13,700.00 (Thirteen Thousand, Seven Hundred dollars) were paid by Harborlite Corporation, P.O. Box 960, Superior, AZ 85273, for the purpose of complying with the laws of the United States pertaining to assessment of annual work, and that said claims are being held for the purpose of mining (on lode claims) and milling (on millsites) perlite ore which is mined on our lode claims. This "rental fee" is required in accordance with the Act of October 5, 1992 (Public Law 102-381, 106 Stat. 1374, 1378-79) and is in lieu of the requirements for performing assessment work under 30 U.S.C. 28-28e and for filing an annual Affidavit of Labor with the proper office of the Bureau of Land Management as outlined under Section 314(a) and (c) of FLPMA and §3833.2.

DATED this 22 day of July, A.D., 2002

Joseph Lévy  
Joseph Lévy

Subscribed and sworn before me this 22<sup>nd</sup> day of July, A.D., 2002



Jonna S. True  
Notary Public

## EXHIBIT "A"

(page 1)

The following mining claims are located in Pinal County, State of Arizona, the location notices of which are recorded in the office of the County Recorder of said County as described below:

<u>Claim Name</u>	<u>Book/Docket</u>	<u>Page(s)</u>	<u>B.L.M. Serial #</u>
ROSEMARIE No. 6 Exception lode (situate in Sec.8)	<del>507</del>	<del>87</del>	A MC 66079
Candy Rock Fraction lode (situate in Sec. 16)	<del>1556</del>	<del>712-713</del>	A MC 289764
Lucero millsite (situate in Sec. 4)	<del>1786</del>	<del>558-559</del>	A MC 319070
Cynthia & John millsite (situate in Sec. 4)	<del>998</del>	<del>426-427</del>	A MC 94571

*Do Not Index  
@ County*

All claims are located in T.2 S., R.12 E., G. & S.R.M.

RECEIVED  
B.L.M. AZ STATE OFFICE  
2002 AUG -6 A 9:10  
PHOENIX, ARIZONA

*41  
mc*

## EXHIBIT "A"

(page 2)

The following lode mining claims are located in Secs. 8 & 9, T.2 S., R.12 E., Gila & Salt River Meridian,  
County of Pinal, State of Arizona:

<u>Lode Claim Name</u>	<u>Recorded</u> <u>Book</u>	<u>Page</u>	<u>B.L.M. Serial #</u>
ROSEMARIE No. 1 Exception	500	414	A MC 66078
Amended	507	86	
ROSEMARIE No. 7 Exception	500	420	A MC 66080
Amended	507	88	
ROSEMARIE No. 8 Exception	500	421	A MC 66081
Amended	507	89	
Amended	Doc. 1082-045		
ROSEMARIE No. 9 Exception	500	422	A MC 66082
Amended	507	90	
ROSEMARIE No. 10 Exception	500	423	A MC 66083
Amended	507	91	
ROSEMARIE No. 12 Exception	500	425	A MC 66084
Amended	507	92	
Amended	Doc. 1082-047		
ROSEMARIE No. 13 Exception	500	426	A MC 66085
Amended	507	93	
ROSEMARIE No. 14 Exception	500	427	A MC 66086
Amended	507	94	

*Do Not Index  
County*

RECEIVED  
B.L.M. AZ STATE OFFICE  
2002 AUG -6 A 9:10  
PHOENIX, ARIZONA

*8*  
*mcs*

## EXHIBIT "A"

(page 3)

The following mining claims are located in Secs. 27, 28, 32, 33 & 34, T.2 S., R.12 E., and Secs. 3 & 4, T.3 S., R12 E., Gila & Salt River Meridian, County of Pinal, State of Arizona:

<u>Lode Claim Name</u>	<u>Book</u>	<u>Recorded</u> <u>Page</u>	<u>B.L.M. Serial #</u>
Hal #1	1382	220-221	A MC 259557
Hal #2	1382	222-223	A MC 259558
Hal #3	1382	224-225	A MC 259559
Hal #4	1382	226-227	A MC 259560
Hal #5	1382	228-229	A MC 259561
Hal #6	1382	230-231	A MC 259562
Hal #7	1382	232-233	A MC 259563
Hal #8	1382	234-235	A MC 259564
Hal #9	1382	236-237	A MC 259565
Hal #10	1382	238-239	A MC 259566
Hal #11	1382	240-241	A MC 259567
Hal #12	1382	242-243	A MC 259568
Hal #13	1382	244-245	A MC 259569
Hal #14	1382	246-247	A MC 259570
Hal #15	1382	248-249	A MC 259571
Hal #16	1382	250-251	A MC 259572
Hal #17	1382	252-253	A MC 259573
Hal #18	1382	254-255	A MC 259574
Hal #19	1382	256-257	A MC 259575
Hal #20	1382	258-259	A MC 259576
Hal #21	1382	260-261	A MC 259577
Hal #22	1382	262-263	A MC 259578
Hal #23	1382	264-265	A MC 259579
Hal #24	1382	266-267	A MC 259580
Hal #25	1382	268-269	A MC 259581
Hal #26	1382	270-271	A MC 259582
Hal #27	1382	272-273	A MC 259583
Hal #28	1832	274-275	A MC 259584
Hal #29	1382	276-277	A MC 259585
Hal #30	1382	278-279	A MC 259586
Hal #31	1382	280-281	A MC 259587
Hal #32	1382	282-283	A MC 259588
Hal #33	1382	284-285	A MC 259589
Hal #34	1382	286-287	A MC 259590
Hal #35	1382	288-289	A MC 259591
Hal #36	1382	290-291	A MC 259592
Tekoa #9	1382	410-411	A MC 259652
Tekoa #10	1382	412-413	A MC 259653
Tekoa #11	1382	414-415	A MC 259654
Tekoa #12	1382	416-417	A MC 259655
Tekoa #13	1382	418-419	A MC 259656

Do Not Index  
in County

RECEIVED  
B.L.M. AZ STATE OFFICE  
2002 AUG -6 A 9:10  
PHOENIX, ARIZONA

41  
TMC

## EXHIBIT "A"

(page 4)

The following mining claims are located in Sec. 16, 17 & 20, T.2 S., R.12 E., Gila & Salt River Meridian,  
County of Pinal, State of Arizona:

<u>Lode Claim Name</u>	<u>Book</u>	<u>Recorded</u> <u>Page</u>	<u>B.L.M. Serial #</u>
Magic #1	1382	292-293	A MC 259593
Magic #2	1382	294-295	A MC 259594
Magic #3	1382	296-297	A MC 259595
Magic #4	1382	298-299	A MC 259596
Magic #5	1382	300-301	A MC 259597
Magic #6	1382	302-303	A MC 259598
Magic #7	1382	304-305	A MC 259599
Magic #8	1382	306-307	A MC 259600
Magic #9	1382	308-309	A MC 259601
Magic #10	1382	310-311	A MC 259602
Magic #11	1382	312-313	A MC 259603
Magic #12	1382	314-315	A MC 259604
Magic #13	1382	316-317	A MC 259605
Magic #14	1382	318-319	A MC 259606
Magic #15	1382	320-321	A MC 259607
Magic #23	1382	336-337	A MC 259615
Magic #24	1382	338-339	A MC 259616
Magic #25	1382	340-341	A MC 259617
Magic #26	1382	342-343	A MC 259618
Magic #27	1556	710-711	A MC 289765

*Do Not Inter  
@ County*

RECEIVED  
B.L.M. AZ STATE OFFICE  
2002 AUG -6 A 9:10  
PHOENIX, ARIZONA

*20  
TMC*



## EXHIBIT "A"

(page 5)

The following mining claims are located in Sec. 12, T.2 S., R.11 E. and Secs. 7 & 8, T.2 S., R.12 E., Gila & Salt River Meridian, County of Pinal, State of Arizona:

<u>Lode Claim Name</u>	<u>Book</u>	<u>Recorded</u> <u>Page</u>	<u>B.L.M. Serial #</u>
Seattle #1	1382	344-345	A MC 259619
Seattle #2	1382	346-347	A MC 259620
Seattle #3	1382	348-349	A MC 259621
Seattle #4	1382	350-351	A MC 259622
Seattle #5	1382	352-353	A MC 259623
Seattle #6	1382	354-355	A MC 259624
Seattle #7	1382	356-357	A MC 259625
Seattle #8	1382	358-359	A MC 259626
Seattle #9	1382	360-361	A MC 259627
Seattle #10	1382	362-363	A MC 259628
Seattle #11	1382	364-365	A MC 259629
Seattle #12	1382	366-367	A MC 259630
Seattle #13	1382	368-369	A MC 259631
Seattle #14	1382	370-371	A MC 259632
Seattle #15	1382	372-373	A MC 259633
Seattle #16	1382	374-375	A MC 259634
Seattle #17	1382	376-377	A MC 259635
Seattle #18	1382	378-379	A MC 259636
Seattle #19	1382	380-381	A MC 259637
Seattle #20	1382	382-383	A MC 259638
Seattle #21	1382	384-385	A MC 259639
Seattle #22	1382	386-387	A MC 259640
Seattle #23	1382	388-389	A MC 259641
Seattle #24	1382	390-391	A MC 259642
Seattle #25	1382	392-393	A MC 259643

*Do Not Index  
@ County*

PHOENIX, ARIZONA

2002 AUG -6 A 9:10

RECEIVED  
B.L.M. AZ STATE OFFICE

25  
mc

## EXHIBIT "A"

(page 6)

The following mining claims are located in Secs. 8, 17 and 18, T.2 S., R.12 E., Gila & Salt River Meridian,  
County of Pinal, State of Arizona:

<u>Lode Claim Name</u>	<u>Recorded</u>		<u>B.L.M. Serial #</u>
	<u>Book</u>	<u>Page</u>	
Sil-Flo No. 1	1420	465-466	A MC 265778
Sil-Flo No. 2	1420	467-468	A MC 265779
Sil-Flo No. 3	1420	469-470	A MC 265780
Sil-Flo No. 4	1420	471-472	A MC 265781
Sil-Flo No. 5	1420	473-474	A MC 265782
Sil-Flo No. 6	1420	475-476	A MC 265783
Sil-Flo No. 7	1420	477-478	A MC 265784
Sil-Flo No. 8	1420	479-480	A MC 265785
Sil-Flo No. 9	1420	481-482	A MC 265786
Sil-Flo No. 10	1420	483-484	A MC 265787
Sil-Flo No. 11	1420	485-486	A MC 265788
Sil-Flo No. 12	1420	487-488	A MC 265789
Sil-Flo No. 13	1420	489-490	A MC 265790
Sil-Flo No. 14	1420	491-492	A MC 265791
Sil-Flo No. 15	1420	493-494	A MC 265792
Sil-Flo No. 16	1420	495-496	A MC 265793
Sil-Flo No. 17	1420	497-498	A MC 265794
Sil-Flo No. 18	1420	499-500	A MC 265795

*Do Not Index  
@ County*

RECEIVED  
B.L.M. AZ STATE OFFICE  
2002 AUG -6 A 9:10  
PHOENIX, ARIZONA

18  
PMC

## EXHIBIT "A"

(page 7)

The following mining claims are located in Secs. 15, 16, 21 and 22, T.2 S., R.12 E., Gila & Salt River Meridian, County of Pinal, State of Arizona:

<u>Lode Claim Name</u>	<u>Recorded</u> <u>Book</u>	<u>Page</u>	<u>B.L.M. Serial #</u>
Sil-Flo No. 19	1420	501-502	A MC 265796
Sil-Flo No. 20	1420	503-504	A MC 265797
Sil-Flo No. 21	1420	505-506	A MC 265798
Sil-Flo No. 22	1420	507-508	A MC 265799
Sil-Flo No. 23	1420	509-510	A MC 265800
Sil-Flo No. 24	1420	511-512	A MC 265801
Sil-Flo No. 25	1420	513-514	A MC 265802
Sil-Flo No. 26	1420	515-516	A MC 265803
Sil-Flo No. 27	1420	517-518	A MC 265804
Sil-Flo No. 28	1420	519-520	A MC 265805
Sil-Flo No. 29	1420	521-522	A MC 265806
Sil-Flo No. 30	1420	523-524	A MC 265807
Sil-Flo No. 31	1420	525-526	A MC 265808
Sil-Flo No. 32	1420	527-528	A MC 265809
Sil-Flo No. 33	1420	529-530	A MC 265810
Sil-Flo No. 34	1420	531-532	A MC 265811
Sil-Flo No. 35	1420	533-534	A MC 265812
Sil-Flo No. 36	1396	458-459	A MC 262396
Amended	1420	535-536	
Sil-Flo No. 37	1396	460-461	A MC 262397
Amended	1420	537-538	
Volcano No. 12R	1396	462-463	A MC 262398
Amended	1420	539-540	
(Amended name - Sil Flo No. 38)			
Sil-Flo No. 39	1420	541-542	A MC 265813

*Do Not Inter  
@ County*

RECEIVED  
B.L.M. AZ STATE OFFICE  
2002 AUG -6 A 9:10  
PHOENIX, ARIZONA

*21  
mc*

STATE OF ARIZONA )  
 )  
COUNTY OF PINAL ) SS.

AFFIDAVIT OF RENTAL FEE PAYMENT  
For the period  
September 1, 2002 to August 31, 2003

RECEIVED  
B.L.M. AZ STATE OFFICE  
2002 AUG -6 A 9:10  
PHOENIX, ARIZONA

STATE OF ARIZONA )  
 )  
COUNTY OF MARICOPA ) SS.


Joseph Lévy, being duly sworn, deposes and says that he is a citizen of the United States and more than twenty-one years of age, and resides at 1606 Walnut Street, La Grande, Oregon 97850, in Union County, State of Oregon, and is personally acquainted with the hereinafter described mining claims situated in the Pioneer Mining District, Pinal County, Arizona, the location notices of which are recorded in the office of the County Recorder of said county as described below:

See Exhibit "A" attached


That the owner of said claims (10 "Guzman" placer mining claims) is Harborlite Corporation, P.O. Box 960, Superior, AZ 85273, and that the enclosed "rental fees" of \$100.00 per claim for a total of \$1,000.00 (One Thousand dollars) were paid by Harborlite Corporation, for the purpose of complying with the laws of the United States pertaining to assessment of annual work, and that said claims are being held for the valuable mineral contained therein. This "rental fee" is required in accordance with the Act of October 5, 1992 (Public Law 102-381, 106 Stat. 1374, 1378-79) and is in lieu of the requirements for performing assessment work under 30 U.S.C. 28-28e and for filing an annual Affidavit of Labor with the proper office of the Bureau of Land Management as outlined under Section 314(a) and (c) of FLPMA and §3833.2.

These "rental fees" are being submitted to cover mining claims comprising a contiguous group.

DATED this 22 day of July, A.D., 2002

  
Joseph Lévy

Subscribed and sworn before me this 22<sup>nd</sup> day of July, A.D., 2002



  
Notary Public

# EXHIBIT "A"

The following mining claims are located in Sections 8 & 16, T.2 S., R.12 E., Gila & Salt River Meridian, County of Pinal, State of Arizona and are duly recorded as indicated below, at the office of the County Recorder, Pinal County, Arizona:

<u>Placer Claim Name</u>	<u>Legal Description</u> <u>Section 8, T2S R12E</u>	<u>Date</u> <u>Located</u>	<u>Pinal County</u> <u>Book</u> <u>Page</u>	<u>BLM</u> <u>AMC#</u>
Black Eye	W½ SE¼ SE¼ NW¼, SW¼ SE¼ NW¼, W½ NW¼ SE¼ NW¼	6/26/65	423 121	90407
Blueberry	NE¼ SE¼ NW¼ E½ NW¼ SE¼ NW¼ E½ SW¼ NE¼ NW¼	6/26/65	423 116	90406
Dewdrop	N½ SW¼ NE¼	6/26/65	423 114	90411
Divide	SE¼ SE¼ NW¼ SE¼, NE¼ NE¼ SW¼ SE¼, N½ NW¼ SE¼ SE¼, NW¼ NE¼ SE¼ SE¼, S½ SW¼ NE¼ SE¼, SW¼ SE¼ NE¼ SE¼	6/26/65	423 122	90414
Havalina	W½ NE¼ NW¼ SE¼, SE¼ NW¼ NW¼ SE¼, N½ SE¼ NW¼ SE¼, SE¼ NE¼ NW¼ SE¼, SW¼ NW¼ NE¼ SE¼, NW¼ SW¼ NE¼ SE¼	6/26/65	423 117	90408
Havalina No. 1	N½ NW¼ NW¼ SE¼, NE¼ NE¼ SW¼, E½ NW¼ NE¼ SW¼	6/26/65	423 118	90409
Havalina No. 2	E½ SE¼ SE¼ NW¼, SW¼ SW¼ NE¼, W½ SE¼ SW¼ NE¼	6/26/65	423 120	90410
I-DO-IT	E½ SE¼ SW¼ NE¼, NW¼ SE¼ NE¼, W½ SW¼ SE¼ NE¼	6/26/65	423 119	90412
Look-Out-Wedge	NE¼ NE¼ NW¼ SE¼, N½ NW¼ NE¼ SE¼, SE¼ NW¼ NE¼ SE¼, W½ NE¼ NE¼ SE¼, NE¼ SW¼ NE¼ SE¼, NW¼ SE¼ NE¼ SE¼	6/26/65	423 123	90413
<u>Section 16, T2S R12E</u>				
Self Protection	SW¼ NE¼ SW¼ NW¼, W½ SE¼ SW¼ NW¼, NW¼ NE¼ NW¼ SW¼, W½ E½ NE¼ SW¼ NW¼, E½ NW¼ NE¼ SW¼ NW¼, E½ SE¼ NW¼ SW¼ NW¼, E½ E½ SW¼ SW¼ NW¼, W½ NE¼ SE¼ SW¼ NW¼, E½ NE¼ NW¼ NW¼ SW¼	1/22/51	42 362	89203

Do Not  
Index  
@ County

RECEIVED  
B.L.M. AZ STATE OFFICE  
2002 AUG - 6 A 9:11  
PHOENIX, ARIZONA

10  
mc

STATE OF ARIZONA )  
 ) SS.  
COUNTY OF PINAL )

AFFIDAVIT OF RENTAL FEE PAYMENT  
For the period  
September 1, 2002 to August 31, 2003

RECEIVED  
B.L.M. AZ STATE OFFICE  
2002 AUG -6 A 9:11  
PHOENIX, ARIZONA

STATE OF ARIZONA )  
 ) SS.  
COUNTY OF MARICOPA )

Joseph Lévy, being duly sworn, deposes and says that he is a citizen of the United States and more than twenty-one years of age, and resides at 1606 Walnut Street, La Grande, Oregon 97850, in Union County, State of Oregon, and is personally acquainted with the hereinafter described mining claims situated in the Pioneer Mining District, Pinal County, Arizona, the location notices of which are recorded in the office of the County Recorder of said county as described below:

See Exhibit "A" attached

That the owner of said claims (10 lode mining claims) is Lewis and Thomas Williams, and that the enclosed "rental fees" of \$100.00 per claim for a total of \$1,000.00 (One Thousand dollars) were paid by Harborlite Corporation, P.O. Box 960, Superior, AZ 85273, for the purpose of complying with the laws of the United States pertaining to assessment of annual work, and that said claims are being held for the valuable mineral contained therein. This "rental fee" is required in accordance with the Act of October 5, 1992 (Public Law 102-381, 106 Stat. 1374, 1378-79) and is in lieu of the requirements for performing assessment work under 30 U.S.C. 28-28e and for filing an annual Affidavit of Labor with the proper office of the Bureau of Land Management as outlined under Section 314(a) and (c) of FLPMA and §3833.2.

These "rental fees" are being submitted to cover mining claims comprising a contiguous group.

DATED this 22 day of July, A.D., 2002

Joseph Lévy  
Joseph Lévy

Subscribed and sworn before me this 22<sup>nd</sup> day of July, A.D., 2002



Jonna S. True  
Notary Public

## EXHIBIT "A"

<u>Lode Claim Name</u>	<u>Loc. Date</u>	<u>Book</u>	<u>Pinal County</u> <u>Page(s)</u>	<u>Filing Date</u>	<u>B.L.M. Data</u> <u>Serial No.</u>	<u>Date</u>	<u>Locator</u>
Bobbie Jo Perlite No. 1	10/6/85	1314	459-60	10/7/85	A MC 245404	11/4/85	Thomas Williams
Amended	1/11/90	1651	501-02	1/15/90		2/8/90	
Bobbie Jo Perlite No. 2	10/6/85	1314	457-58	10/7/85	A MC 245405	11/4/85	Thomas Williams
Amended	1/11/90	1651	503-04	1/15/90		2/8/90	
Bobbie Jo Perlite No. 3	10/6/85	1314	455-56	10/7/85	A MC 245406	11/4/85	Thomas Williams
Bobbie Jo Perlite No. 4	10/12/85	1315	788-89	10/15/85	A MC 245407	11/4/85	Thomas Williams
Bobbie Jo Perlite No. 5	10/12/85	1315	790-91	10/15/85	A MC 245408	11/4/85	Thomas Williams
Bobbie Jo Perlite No. 6	10/12/85	1315	792-93	10/15/85	A MC 245409	11/4/85	Thomas Williams
Bobbie Jo Perlite No. 7	10/12/85	1315	796-97	10/15/85	A MC 245410	11/4/85	Thomas Williams
Bobbie Jo Perlite No. 8	10/12/85	1315	794-95	10/15/85	A MC 245411	11/4/85	Thomas Williams
B J No. 9	2/10/90	1657	523-24	2/20/90	A MC 301847	3/2/90	Lewis Williams
B & J No. 10	4/8/92	1817	118-19	4/9/92	A MC 321062	4/30/92	Lewis Williams

Do Not Index  
@ County

PHOENIX, ARIZONA

2002 AUG -6 A 9 11

RECEIVED  
B.L.M. AZ STATE OFFICE

10  
mc

STATE OF ARIZONA )  
 )  
COUNTY OF PINAL ) SS.

AFFIDAVIT OF RENTAL FEE PAYMENT  
For the period  
September 1, 2002 to August 31, 2003

STATE OF ARIZONA )  
 )  
COUNTY OF MARICOPA ) SS.


RECEIVED  
B.L.M. AZ STATE OFFICE  
2002 AUG -6 A 9:11  
PHOENIX, ARIZONA

Joseph Lévy, being duly sworn, deposes and says that he is a citizen of the United States and more than twenty-one years of age, and resides at 1606 Walnut Street, La Grande, Oregon 97850, in Union County, State of Oregon, and is personally acquainted with the hereinafter described mining claims situated in the Pioneer Mining District, Pinal County, Arizona, the location notices of which are recorded in the office of the County Recorder of said county as described below:

See Exhibit "A" attached

That the owner of said claims (2 lode mining claims and 1 millsite) is Harborlite Corporation, and that the enclosed "rental fees" of \$100.00 per claim for a total of \$300.00 (Three Hundred dollars) were paid by Harborlite Corporation, P.O. Box 960, Superior, AZ 85273, for the purpose of complying with the laws of the United States pertaining to assessment of annual work, and that said lode claims are being held for the valuable mineral contained therein and the millsite for the purpose of enhancing a fines containment area in conjunction with the mining operation. This "rental fee" is required in accordance with the Act of October 5, 1992 (Public Law 102-381, 106 Stat. 1374, 1378-79) and is in lieu of the requirements for performing assessment work under 30 U.S.C. 28-28e and for filing an annual Affidavit of Labor with the proper office of the Bureau of Land Management as outlined under Section 314(a) and (c) of FLPMA and §3833.2.

DATED this 22 day of July, A.D., 2002

  
Joseph Lévy

Subscribed and sworn before me this 22<sup>nd</sup> day of July, A.D., 2002



  
Notary Public



# EXHIBIT "A"

The following mining claims are located in Secs. 4, 8 & 9, T.2 S., R.12 E., G. & S.R.M., Pioneer Mining District, Pinal County, State of Arizona, the Location Notices are recorded in the office of the County Recorder of said county as described below:

<u>Claim Name</u>	<u>Docket</u>	<u>Page(s)</u>	<u>B.L.M. Serial #</u>
FORGOTTEN WEDGE lode	<del>374</del>	<del>545</del>	A MC 66077
MARY T. FRACTION lode	<del>1668</del>	<del>450-451</del>	A MC 303417
HARBORLITE MILLSITE NO. 3A Amended	<del>1781</del> <del>1797</del>	<del>639-640</del> <del>124-125</del>	A MC 317479

*Do Not Index  
@ County*

RECEIVED  
B.L.M. AZ STATE OFFICE  
2002 AUG -6 A 9:11  
PHOENIX, ARIZONA

③  
TMC

**United States Department of the Interior**  
**Bureau of Land Management**  
BUSINESS & SUPPORT SVCS DIV  
222 N CENTRAL AVE  
PHOENIX, AZ 85004 -2203  
Phone: (602) 417-9200

## Receipt

No:

534097

Transaction #: 558446

Date of Transaction: 08/06/2002

CUSTOMER: WORLD MINERALS INC  
PO BOX 287  
LA GRAND, OR 97850

LINE #	QTY	DESCRIPTION	REMARKS	UNIT PRICE	TOTAL
1	1.00	LOCATABLE MINERALS / MINING CLAIMS-NOT NEW-UNADJUD, ONE AUTH NO. ONLY / MINING CLAIM MONEY RECEIVED (455) CASES: AMC66079/\$16000.00	MAINT 2003 (160)	- n/a -	16000.00
TOTAL:					\$16,000.00

## PAYMENT INFORMATION

1	AMOUNT:	\$16,000.00	POSTMARKED:	N/A
	TYPE:	CHECK	RECEIVED:	08/06/2002
	CHECK NO:	2800373		
	NAME:	WORLD MINERALS INC PO BOX 287 LA GRAND OR 97850		

## REMARKS

This receipt was generated by the automated BLM Collections and Billing System and is a paper representation of a portion of the official electronic record contained therein.

Receipt No. 346969

Trans No. 36 5024

LEAD FILE #'S \_\_\_\_\_

66076, 89202, 90404, 94569

245404, 259557, 262396, 265778

289764, 301847, 303417, 317479

319070, 321062

# of Club	AMC Number	Code	Amount
10	66077-66086	482	1000
9	<del>87677-87685</del>		<del>900</del>
	89203		100
9	90406-90414		900
	94571		100
8	245404-245411		800
51	259557-259607		5,100
29	259615-259643		2900
5	259652-259656		500
3	262396-262398		300
36	265778-265813		3600
2	289764-289765		200
	301847		100
	303417		100
	317479	✓	100
	319070		100
TOTAL: 169			\$16,000

AMC Number	Code	Amount
321062	482	100
TOTAL:		\$

Date of Doc 7/31/01

Date of Rec't \_\_\_\_\_

Amount Rec'd 16,000

Amount Earned 16,000

Date Entered: 10/25/01 aj

Date Verified: IG

**Sent to Accts:** \_\_\_\_\_

Date Earned: \_\_\_\_\_

**NOTES:**

480 POL  
481 NOI  
482 MAINT  
396 TRANS  
635 AMEND

~~NOT Enough Money?~~



WORLD  
MINERALS

World Minerals Inc.  
Post Office Box 287  
1501 6th Street  
LaGrande, OR 97850  
Tel: 541-963-3987  
Fax: 541-963-3995

July 23, 2001

U.S. Department of the Interior  
Bureau of Land Management  
Attn: Public Room  
222 N. Central Avenue  
Phoenix, AZ 85004

Gentlemen:

Enclosed are five (5) "Affidavit of Rental Fee Payment" for the period September 1, 2001 to August 31, 2002 with Exhibits "A" attached. These Affidavits pertain to the claims of Harborlite Corporation as follows:

Harborlite – 2 lodes, 1 mill site  
Bobbie Jo – 10 lodes  
Guzman – 10 placers  
Nord 135 lodes, 2 mill sites

We are enclosing our check in the amount of \$16,000.00 representing the fee for filing based on \$100.00 per claim rental fees for these 160 claims. Please acknowledge receipt of these rental fees.

Based on our previous correspondence, we are NOT paying fees for Guzman – 9 lodes because they have had the first half – mineral entry final certificate issued. I have attached a copy of your correspondence pertaining to those lodes.

Sincerely,  
WORLD MINERALS INC.

Joseph Lévy  
Chief Geologist

JL/jst

Enclosures  
Cc: J. Carraher

PHOENIX, ARIZONA  
2001 JUL 31 A 11:23  
RECEIVED  
B.L.M. STATE OFFICE



# United States Department of the Interior

## BUREAU OF LAND MANAGEMENT

Arizona State Office  
222 North Central Avenue  
Phoenix, AZ 85004-2203

In reply refer to:

3840 (957)  
AMC 87677

April 26, 2001

Ms Jonna True  
World Minerals Inc.  
P.O. Box 287  
LaGrande, OR 97850

Dear Ms. Jonna True:

In response to your letter dated February 28, 2001, we have reviewed the list of claims that you have paid maintenance fees on in the state of Arizona. Upon examination of our records, we concur that you have paid maintenance fees for claims that have had the first half - mineral entry final certificate issued. In accordance with 43 CFR 3851.5, these payments are not required. Therefore, you will receive reimbursement for the subject claims' maintenance fees paid for the assessment years subsequent of and including 1996. The subject claims, their mining claim recordation numbers and the amount refunded for each are listed on the enclosure.

Per your request, the telephone number for Ken Phillips of the Bureau of Mines is (602)255-3795.

Sincerely,

*Mary B. Hyde*

*for*

Ivy J. Garcia  
Supervisor, Lands & Minerals Operations

PHOENIX, ARIZONA

2001 JUL 31 A 11:23

Enclosure

RECEIVED  
B.L.M. STATE OFFICE



CLAIM NAME	MINING CLAIM RECORDATION NO.	REFUND AMT.
1. ATOMIC BOMB	AMC 87683	\$600.00
2. CRUZALITE	AMC 87684	\$600.00
3. DIVIDE	AMC 87681	\$600.00
4. HAVALINA	AMC 87680	\$600.00
5. HAVALINA NO.2	AMC 87679	\$600.00
6. I-DO-IT	AMC 87677	\$600.00
7. LA CHOLLA	AMC 87678	\$600.00
8. LOOK-OUT-WEDGE	AMC 87682	\$600.00
9. MARKIE'S FRACTION	AMC 87685	\$600.00

RECEIVED  
BLM. STATE OFFICE  
2001 JUL 31 A 11:23  
PHOENIX, ARIZONA

United States Department of the Interior  
Bureau of Land Management  
BUSINESS & SUPPORT SVCS DIV  
222 N CENTRAL AVE  
PHOENIX, AZ 85004 -2203  
Phone: (602) 417-9200

Receipt

No:

346969

Transaction #: 365024

Date of Transaction: 07/31/2001

CUSTOMER: HARBORLITE  
PO BOX 287  
LAGRANDE, OR 97850

LINE #	QTY	COMMODITY / SUBJECT / ACTION / PRODUCT	REMARKS	UNIT PRICE	TOTAL
1	1.00	LOCATABLE MINERALS / MINING CLAIMS-NOT NEW-UNADJUD, ONE AUTH NO. ONLY / MINING CLAIM MONEY RECEIVED (455)	MAINT 2002 (160)	- n/a -	\$16,000.00
TOTAL:					\$16,000.00

## PAYMENT INFORMATION

1	AMOUNT: \$16,000.00	POSTMARKED: N/A
	TYPE: CHECK	RECEIVED: 07/31/2001
	CHECK NO: 72791	
	NAME: HARBORLITE PO BOX 287 LAGRANDE OR 97850	

## REMARKS

PHONE NO: SEE DOC

## CASE SERIAL NUMBER INFORMATION

TRNS #	LINE #	CASES
365024	1	AMC66077/\$16000.00

This receipt was generated by the automated BLM Collections and Billings System and is a paper representation of a portion of the official electronic record contained therein.

ENTERED INTO COMPUTER

10/25/01 aj

STATE OF ARIZONA )  
COUNTY OF PINAL ) SS.

AFFIDAVIT OF RENTAL FEE PAYMENT  
For the period  
September 1, 2001 to August 31, 2002


STATE OF ARIZONA )  
COUNTY OF MARICOPA ) SS.

Joseph Lévy, being duly sworn, deposes and says that he is a citizen of the United States and more than twenty-one years of age, and resides at 1606 Walnut Street, La Grande, Oregon 97850, in Union County, State of Oregon, and is personally acquainted with the hereinafter described mining claims situated in the Pioneer Mining District, Pinal County, Arizona, the location notices of which are recorded in the office of the County Recorder of said county as described below:

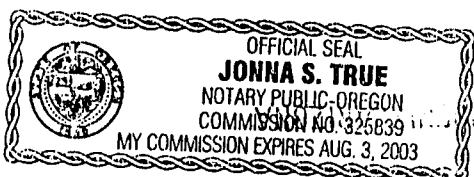
See Exhibit "A" attached

That the owner of said claims (2 lode mining claims and 1 millsite) is Harborlite Corporation, and that the enclosed "rental fees" of \$100.00 per claim for a total of \$300.00 (Three Hundred dollars) were paid by Harborlite Corporation, P.O. Box 960, Superior, AZ 85273, for the purpose of complying with the laws of the United States pertaining to assessment of annual work, and that said lode claims are being held for the valuable mineral contained therein and the millsite for the purpose of enhancing a fines containment area in conjunction with the mining operation. This "rental fee" is required in accordance with the Act of October 5, 1992 (Public Law 102-381, 106 Stat. 1374, 1378-79) and is in lieu of the requirements for performing assessment work under 30 U.S.C. 28-28e and for filing an annual Affidavit of Labor with the proper office of the Bureau of Land Management as outlined under Section 314(a) and (c) of FLPMA and §3833.2.

DATED this 23 day of July, A.D., 2001

  
Joseph Lévy

Subscribed and sworn before me this 23 day of July, A.D., 2001



  
Notary Public

2001 JUL 31 11:23

RECEIVED  
BLM & STATE OFFICE



EXHIBIT "A"

The following mining claims are located in Secs. 4, 8 & 9, T.2 S., R.12 E., G. & S.R.M., Pioneer Mining District, Pinal County, State of Arizona, the Location Notices are recorded in the office of the County Recorder of said county as described below:

<u>Claim Name</u>	<u>Docket</u>	<u>Page(s)</u>	<u>B.L.M. Serial #</u>
FORGOTTEN WEDGE lode	374	545	A MC 66077
MARY T. FRACTION lode	1668	450-451	A MC 303417
HARBORLITE MILLSITE NO. 3A Amended	1781 1797	639-640 124-125	A MC 317479

*Do Not Index  
@ County*

RECEIVED  
B.L.M. AZ STATE OFFICE  
2001 JUL 31 A 11: 23  
PHOENIX, ARIZONA

STATE OF ARIZONA )  
 )  
COUNTY OF PINAL ) SS.

\*\*\*\*\*  
AFFIDAVIT OF RENTAL FEE PAYMENT  
For the period  
September 1, 2001 to August 31, 2002

STATE OF ARIZONA )  
 )  
COUNTY OF MARICOPA ) SS.

Joseph Lévy, being duly sworn, deposes and says that he is a citizen of the United States and more than twenty-one years of age, and resides at 1606 Walnut Street, La Grande, Oregon 97850, in Union County, State of Oregon, and is personally acquainted with the hereinafter described mining claims situated in the Pioneer Mining District, Pinal County, Arizona, the location notices of which are recorded in the office of the County Recorder of said county as described below:


See Exhibit "A" attached

That the owner of said claims (10 lode mining claims) is Lewis and Thomas Williams, and that the enclosed "rental fees" of \$100.00 per claim for a total of \$1,000.00 (One Thousand dollars) were paid by Harborlite Corporation, P.O. Box 960, Superior, AZ 85273, for the purpose of complying with the laws of the United States pertaining to assessment of annual work, and that said claims are being held for the valuable mineral contained therein. This "rental fee" is required in accordance with the Act of October 5, 1992 (Public Law 102-381, 106 Stat. 1374, 1378-79) and is in lieu of the requirements for performing assessment work under 30 U.S.C. 28-28e and for filing an annual Affidavit of Labor with the proper office of the Bureau of Land Management as outlined under Section 314(a) and (c) of FLPMA and §3833.2.


These "rental fees" are being submitted to cover mining claims comprising a contiguous group.

DATED this 23 day of July, A.D., 2001

RECEIVED  
BLK. STATE OFFICE  
2001 JUL 31 A 11:  
PHOENIX, ARIZONA

  
Joseph Lévy

Subscribed and sworn before me this 23 day of July, A.D., 2001



  
Notary Public

EXHIBIT "A"

<u>Lode Claim Name</u>	<u>Loc. Date</u>	<u>Book</u>	<u>Pinal County</u> <u>Page(s)</u>	<u>Filing Date</u>	<u>B.L.M. Data</u> <u>Serial No.</u>	<u>Date</u>	<u>Locator</u>
Bobbie Jo Perlite No. 1	10/6/85	1314	459-60	10/7/85	A MC 245404	11/4/85	Thomas Williams
Amended	1/11/90	1651	501-02	1/15/90		2/8/90	
Bobbie Jo Perlite No. 2	10/6/85	1314	457-58	10/7/85	A MC 245405	11/4/85	Thomas Williams
Amended	1/11/90	1651	503-04	1/15/90		2/8/90	
Bobbie Jo Perlite No. 3	10/6/85	1314	455-56	10/7/85	A MC 245406	11/4/85	Thomas Williams
Bobbie Jo Perlite No. 4	10/12/85	1315	788-89	10/15/85	A MC 245407	11/4/85	Thomas Williams
Bobbie Jo Perlite No. 5	10/12/85	1315	790-91	10/15/85	A MC 245408	11/4/85	Thomas Williams
Bobbie Jo Perlite No. 6	10/12/85	1315	792-93	10/15/85	A MC 245409	11/4/85	Thomas Williams
Bobbie Jo Perlite No. 7	10/12/85	1315	796-97	10/15/85	A MC 245410	11/4/85	Thomas Williams
Bobbie Jo Perlite No. 8	10/12/85	1315	794-95	10/15/85	A MC 245411	11/4/85	Thomas Williams
B J No. 9	2/10/90	1657	523-24	2/20/90	A MC 301847	3/2/90	Lewis Williams
B & J No. 10	4/8/92	1817	118-19	4/9/92	A MC 321062	4/30/92	Lewis Williams

Do Not Index  
@ County

RECEIVED  
B.L.M. STATE OFFICE  
2001 JUL 31 A 11:23  
PHOENIX, ARIZONA

STATE OF ARIZONA )  
 )  
COUNTY OF PINAL ) SS.

\*\*\*\*\*  
AFFIDAVIT OF RENTAL FEE PAYMENT  
For the period  
September 1, 2001 to August 31, 2002

STATE OF ARIZONA )  
 )  
COUNTY OF MARICOPA ) SS.

Joseph Lévy, being duly sworn, deposes and says that he is a citizen of the United States and more than twenty-one years of age, and resides at 1606 Walnut Street, La Grande, Oregon 97850, in Union County, State of Oregon, and is personally acquainted with the hereinafter described mining claims situated in the Pioneer Mining District, Pinal County, Arizona, the location notices of which are recorded in the office of the County Recorder of said county as described below:

See Exhibit "A" attached

That the owner of said claims (10 "Guzman" placer mining claims) is Harborlite Corporation, P.O. Box 960, Superior, AZ 85273, and that the enclosed "rental fees" of \$100.00 per claim for a total of \$1,000.00 (One Thousand dollars) were paid by Harborlite Corporation, for the purpose of complying with the laws of the United States pertaining to assessment of annual work, and that said claims are being held for the valuable mineral contained therein. This "rental fee" is required in accordance with the Act of October 5, 1992 (Public Law 102-381, 106 Stat. 1374, 1378-79) and is in lieu of the requirements for performing assessment work under 30 U.S.C. 28-28e and for filing an annual Affidavit of Labor with the proper office of the Bureau of Land Management as outlined under Section 314(a) and (c) of FLPMA and §3833.2.


These "rental fees" are being submitted to cover mining claims comprising a contiguous group.

DATED this 23 day of July, A.D., 2001

*Joseph Lévy*  
Joseph Lévy

RECEIVED  
BLM AZ STATE OFFICE  
2001 JUL 31 A 11:23  
TUCSON, ARIZONA

Subscribed and sworn before me this 23 day of July, A.D., 2001



*Jonna S. True*  
Notary Public

EXHIBIT "A"

The following mining claims are located in Sections 8 & 16, T.2 S., R.12 E., Gila & Salt River Meridian, County of Pinal, State of Arizona and are duly recorded as indicated below, at the office of the County Recorder, Pinal County, Arizona:

<u>Placer Claim Name</u>	<u>Legal Description</u> <u>Section 8, T2S R12E</u>	<u>Date</u> <u>Located</u>	<u>Pinal County</u>		<u>BLM</u> <u>AMC#</u>
			<u>Book</u>	<u>Page</u>	
Black Eye	W½ SE¼ SE¼ NW¼, SW¼ SE¼ NW¼, W½ NW¼ SE¼ NW¼	6/26/65	423	121	90407
Blueberry	NE¼ SE¼ NW¼ E½ NW¼ SE¼ NW¼ E½ SW¼ NE¼ NW¼	6/26/65	423	116	90406
Dewdrop	N½ SW¼ NE¼	6/26/65	423	114	90411
Divide	SE¼ SE¼ NW¼ SE¼, NE¼ NE¼ SW¼ SE¼, N½ NW¼ SE¼ SE¼, NW¼ NE¼ SE¼ SE¼, S½ SW¼ NE¼ SE¼, SW¼ SE¼ NE¼ SE¼	6/26/65	423	122	90414
Havalina	W½ NE¼ NW¼ SE¼, SE¼ NW¼ NW¼ SE¼, N½ SE¼ NW¼ SE¼, SE¼ NE¼ NW¼ SE¼, SW¼ NW¼ NE¼ SE¼, NW¼ SW¼ NE¼ SE¼	6/26/65	423	117	90408
Havalina No. 1	N½ NW¼ NW¼ SE¼, NE¼ NE¼ SW¼, E½ NW¼ NE¼ SW¼	6/26/65	423	118	90409
Havalina No. 2	E½ SE¼ SE¼ NW¼, SW¼ SW¼ NE¼, W½ SE¼ SW¼ NE¼	6/26/65	423	120	90410
I-DO-IT	E½ SE¼ SW¼ NE¼, NW¼ SE¼ NE¼, W½ SW¼ SE¼ NE¼	6/26/65	423	119	90412
Look-Out-Wedge	NE¼ NE¼ NW¼ SE¼, N½ NW¼ NE¼ SE¼, SE¼ NW¼ NE¼ SE¼, W½ NE¼ NE¼ SE¼, NE¼ SW¼ NE¼ SE¼, NW¼ SE¼ NE¼ SE¼	6/26/65	423	123	90413
<u>Section 16, T2S R12E</u>					
Self Protection	SW¼ NE¼ SW¼ NW¼, W½ SE¼ SW¼ NW¼, NW¼ NE¼ NW¼ SW¼, W½ E½ NE¼ SW¼ NW¼, E½ NW¼ NE¼ SW¼ NW¼, E½ SE¼ NW¼ SW¼ NW¼, E½ E½ SW¼ SW¼ NW¼, W½ NE¼ SE¼ SW¼ NW¼, E½ NE¼ NW¼ NW¼ SW¼	1/22/51	42	362	89203

Do Not  
Index  
County

PHOENIX, ARIZONA

2001 JUL 31 A 11: 23

RECEIVED  
B.L.M. AZ STATE OFFICE

STATE OF ARIZONA )  
 )  
COUNTY OF PINAL ) SS.

\*\*\*\*\*  
AFFIDAVIT OF RENTAL FEE PAYMENT  
For the period  
September 1, 2001 to August 31, 2002

STATE OF ARIZONA )  
 )  
COUNTY OF MARICOPA ) SS.


Joseph Lévy, being duly sworn, deposes and says that he is a citizen of the United States and more than twenty-one years of age, and resides at 1606 Walnut Street, La Grande, Oregon 97850, in Union County, State of Oregon, and is personally acquainted with the hereinafter described millsite claims situated in the Pioneer Mining District, Pinal County, Arizona, the location notices of which are recorded in the office of the County Recorder of said county as described below:

See Exhibit "A" (7 pages) attached


That the owner of said claims (2 mill sites and 135 lodes formerly known as the Nord claims) is Harborlite Corporation, and that the enclosed "rental fees" of \$100.00 per claim for a total of \$13,700.00 (Thirteen Thousand, Seven Hundred dollars) were paid by Harborlite Corporation, P.O. Box 960, Superior, AZ 85273, for the purpose of complying with the laws of the United States pertaining to assessment of annual work, and that said claims are being held for the purpose of mining (on lode claims) and milling (on millsites) perlite ore which is mined on our lode claims. This "rental fee" is required in accordance with the Act of October 5, 1992 (Public Law 102-381, 106 Stat. 1374, 1378-79) and is in lieu of the requirements for performing assessment work under 30 U.S.C. 28-28e and for filing an annual Affidavit of Labor with the proper office of the Bureau of Land Management as outlined under Section 314(a) and (c) of FLPMA and §3833.2.

DATED this 23 day of July, A.D., 2001

RECEIVED  
B.L.M. STATE OFFICE  
2001 JUL 31 A 11: 23  
PHOENIX, ARIZONA

  
Joseph Lévy

Subscribed and sworn before me this 23 day of July, A.D., 2001



  
Notary Public

## EXHIBIT "A"

(page 1)

The following mining claims are located in Pinal County, State of Arizona, the location notices of which are recorded in the office of the County Recorder of said County as described below:

<u>Claim Name</u>	<u>Book/Docket</u>	<u>Page(s)</u>	<u>B.L.M. Serial #</u>
ROSEMARIE No. 6 Exception lode (situate in Sec.8)	507	87	A MC 66079
Candy Rock Fraction lode (situate in Sec. 16)	1556	712-713	A MC 289764
Lucero millsite (situate in Sec. 4)	1786	558-559	A MC 319070
Cynthia & John millsite (situate in Sec. 4)	893	426-427	A MC 94571

*Do Not Index  
@ County*

All claims are located in T.2 S., R.12 E., G. & S.R.M.

RECEIVED  
BLM AZ STATE OFFICE  
2001 JUL 31 A 11: 23  
PHOENIX, ARIZONA

## EXHIBIT "A"

(page 2)

The following lode mining claims are located in Secs. 8 & 9, T.2 S., R.12 E., Gila & Salt River Meridian, County of Pinal, State of Arizona:

<u>Lode Claim Name</u>	<u>Recorded</u> <u>Book</u>	<u>Page</u>	<u>B.L.M. Serial #</u>
ROSEMARIE No. 1 Exception Amended	500 507	414 86	A MC 66078
ROSEMARIE No. 7 Exception Amended	500 507	420 88	A MC 66080
ROSEMARIE No. 8 Exception Amended Amended	500 507 Doc. 1082-045	421 89	A MC 66081
ROSEMARIE No. 9 Exception Amended	500 507	422 90	A MC 66082
ROSEMARIE No. 10 Exception Amended	500 507	423 91	A MC 66083
ROSEMARIE No. 12 Exception Amended Amended	500 507 Doc. 1082-047	425 92	A MC 66084
ROSEMARIE No. 13 Exception Amended	500 507	426 93	A MC 66085
ROSEMARIE No. 14 Exception Amended	500 507	427 94	A MC 66086

Do Not  
Index  
@ County

PHOENIX, ARIZONA

2001 JUL 31 A 11: 23

RECEIVED  
B.L.M. AZ STATE OFFICE



## EXHIBIT "A"

(page 3)

The following mining claims are located in Secs. 27, 28, 32, 33 & 34, T.2 S., R.12 E., and Secs. 3 & 4, T.3 S., R.12 E., Gila & Salt River Meridian, County of Pinal, State of Arizona:

<u>Lode Claim Name</u>	<u>Book</u>	<u>Recorded</u> <u>Page</u>	<u>B.L.M. Serial #</u>
Hal #1	1382	220-221	A MC 259557
Hal #2	1382	222-223	A MC 259558
Hal #3	1382	224-225	A MC 259559
Hal #4	1382	226-227	A MC 259560
Hal #5	1382	228-229	A MC 259561
Hal #6	1382	230-231	A MC 259562
Hal #7	1382	232-233	A MC 259563
Hal #8	1382	234-235	A MC 259564
Hal #9	1382	236-237	A MC 259565
Hal #10	1382	238-239	A MC 259566
Hal #11	1382	240-241	A MC 259567
Hal #12	1382	242-243	A MC 259568
Hal #13	1382	244-245	A MC 259569
Hal #14	1382	246-247	A MC 259570
Hal #15	1382	248-249	A MC 259571
Hal #16	1382	250-251	A MC 259572
Hal #17	1382	252-253	A MC 259573
Hal #18	1382	254-255	A MC 259574
Hal #19	1382	256-257	A MC 259575
Hal #20	1382	258-259	A MC 259576
Hal #21	1382	260-261	A MC 259577
Hal #22	1382	262-263	A MC 259578
Hal #23	1382	264-265	A MC 259579
Hal #24	1382	266-267	A MC 259580
Hal #25	1382	268-269	A MC 259581
Hal #26	1382	270-271	A MC 259582
Hal #27	1382	272-273	A MC 259583
Hal #28	1832	274-275	A MC 259584
Hal #29	1382	276-277	A MC 259585
Hal #30	1382	278-279	A MC 259586
Hal #31	1382	280-281	A MC 259587
Hal #32	1382	282-283	A MC 259588
Hal #33	1382	284-285	A MC 259589
Hal #34	1382	286-287	A MC 259590
Hal #35	1382	288-289	A MC 259591
Hal #36	1382	290-291	A MC 259592
Tekoa #9	1382	410-411	A MC 259652
Tekoa #10	1382	412-413	A MC 259653
Tekoa #11	1382	414-415	A MC 259654
Tekoa #12	1382	416-417	A MC 259655
Tekoa #13	1382	418-419	A MC 259656

Do Not Index  
@ County

B.L.M. RECEIVED  
STATE OFFICE  
2001 JUL 31 A 11:23  
PHOENIX, ARIZONA

## EXHIBIT "A"

(page 4)

The following mining claims are located in Sec. 16, 17 & 20, T.2 S., R.12 E., Gila & Salt River Meridian,  
County of Pinal, State of Arizona:

<u>Lode Claim Name</u>	<u>Book</u>	<u>Recorded</u> <u>Page</u>	<u>B.L.M. Serial #</u>
Magic #1	1382	292-293	A MC 259593
Magic #2	1382	294-295	A MC 259594
Magic #3	1382	296-297	A MC 259595
Magic #4	1382	298-299	A MC 259596
Magic #5	1382	300-301	A MC 259597
Magic #6	1382	302-303	A MC 259598
Magic #7	1382	304-305	A MC 259599
Magic #8	1382	306-307	A MC 259600
Magic #9	1382	308-309	A MC 259601
Magic #10	1382	310-311	A MC 259602
Magic #11	1382	312-313	A MC 259603
Magic #12	1382	314-315	A MC 259604
Magic #13	1382	316-317	A MC 259605
Magic #14	1382	318-319	A MC 259606
Magic #15	1382	320-321	A MC 259607
Magic #23	1382	336-337	A MC 259615
Magic #24	1382	338-339	A MC 259616
Magic #25	1382	340-341	A MC 259617
Magic #26	1382	342-343	A MC 259618
Magic #27	1556	710-711	A MC 289765

*Do Not Index  
@ County*

PHOENIX, ARIZONA

2001 JUL 31 A 11: 23

RECEIVED  
B.L.M. AZ STATE OFFICE

## EXHIBIT "A"

(page 5)

The following mining claims are located in Sec. 12, T.2 S., R.11 E. and Secs. 7 & 8, T.2 S., R.12 E., Gila & Salt River Meridian, County of Pinal, State of Arizona:

<u>Lode Claim Name</u>	<u>Book</u>	<u>Recorded</u> <u>Page</u>	<u>B.L.M. Serial #</u>
Seattle #1	1382	344-345	A MC 259619
Seattle #2	1382	346-347	A MC 259620
Seattle #3	1382	348-349	A MC 259621
Seattle #4	1382	350-351	A MC 259622
Seattle #5	1382	352-353	A MC 259623
Seattle #6	1382	354-355	A MC 259624
Seattle #7	1382	356-357	A MC 259625
Seattle #8	1382	358-359	A MC 259626
Seattle #9	1382	360-361	A MC 259627
Seattle #10	1382	362-363	A MC 259628
Seattle #11	1382	364-365	A MC 259629
Seattle #12	1382	366-367	A MC 259630
Seattle #13	1382	368-369	A MC 259631
Seattle #14	1382	370-371	A MC 259632
Seattle #15	1382	372-373	A MC 259633
Seattle #16	1382	374-375	A MC 259634
Seattle #17	1382	376-377	A MC 259635
Seattle #18	1382	378-379	A MC 259636
Seattle #19	1382	380-381	A MC 259637
Seattle #20	1382	382-383	A MC 259638
Seattle #21	1382	384-385	A MC 259639
Seattle #22	1382	386-387	A MC 259640
Seattle #23	1382	388-389	A MC 259641
Seattle #24	1382	390-391	A MC 259642
Seattle #25	1382	392-393	A MC 259643

*Do Not Index  
@ County*

PHOENIX, ARIZONA

2001 JUL 31 A 11:23

RECEIVED  
B.L.M. AZ STATE OFFICE

## EXHIBIT "A"

(page 6)

The following mining claims are located in Secs. 8, 17 and 18, T.2 S., R.12 E., Gila & Salt River Meridian, County of Pinal, State of Arizona:

<u>Lode Claim Name</u>	<u>Recorded</u>		<u>B.L.M. Serial #</u>
	<u>Book</u>	<u>Page</u>	
Sil-Flo No. 1	1420	465-466	A MC 265778
Sil-Flo No. 2	1420	467-468	A MC 265779
Sil-Flo No. 3	1420	469-470	A MC 265780
Sil-Flo No. 4	1420	471-472	A MC 265781
Sil-Flo No. 5	1420	473-474	A MC 265782
Sil-Flo No. 6	1420	475-476	A MC 265783
Sil-Flo No. 7	1420	477-478	A MC 265784
Sil-Flo No. 8	1420	479-480	A MC 265785
Sil-Flo No. 9	1420	481-482	A MC 265786
Sil-Flo No. 10	1420	483-484	A MC 265787
Sil-Flo No. 11	1420	485-486	A MC 265788
Sil-Flo No. 12	1420	487-488	A MC 265789
Sil-Flo No. 13	1420	489-490	A MC 265790
Sil-Flo No. 14	1420	491-492	A MC 265791
Sil-Flo No. 15	1420	493-494	A MC 265792
Sil-Flo No. 16	1420	495-496	A MC 265793
Sil-Flo No. 17	1420	497-498	A MC 265794
Sil-Flo No. 18	1420	499-500	A MC 265795

*Do Not Index  
@ County*

RECEIVED  
B.L.M. AZ STATE OFFICE  
2001 JUL 31 A 11:23  
PHOENIX, ARIZONA

## EXHIBIT "A"

(page 7)

The following mining claims are located in Secs. 15, 16, 21 and 22, T.2 S., R.12 E., Gila & Salt River Meridian, County of Pinal, State of Arizona:

<u>Lode Claim Name</u>	<u>Recorded</u>		<u>B.L.M. Serial #</u>
	<u>Book</u>	<u>Page</u>	
Sil-Flo No. 19	1420	501-502	A MC 265796
Sil-Flo No. 20	1420	503-504	A MC 265797
Sil-Flo No. 21	1420	505-506	A MC 265798
Sil-Flo No. 22	1420	507-508	A MC 265799
Sil-Flo No. 23	1420	509-510	A MC 265800
Sil-Flo No. 24	1420	511-512	A MC 265801
Sil-Flo No. 25	1420	513-514	A MC 265802
Sil-Flo No. 26	1420	515-516	A MC 265803
Sil-Flo No. 27	1420	517-518	A MC 265804
Sil-Flo No. 28	1420	519-520	A MC 265805
Sil-Flo No. 29	1420	521-522	A MC 265806
Sil-Flo No. 30	1420	523-524	A MC 265807
Sil-Flo No. 31	1420	525-526	A MC 265808
Sil-Flo No. 32	1420	527-528	A MC 265809
Sil-Flo No. 33	1420	529-530	A MC 265810
Sil-Flo No. 34	1420	531-532	A MC 265811
Sil-Flo No. 35	1420	533-534	A MC 265812
Sil-Flo No. 36	1396	458-459	A MC 262396
Amended	1420	535-536	
Sil-Flo No. 37	1396	460-461	A MC 262397
Amended	1420	537-538	
Volcano No. 12R	1396	462-463	A MC 262398
Amended	1420	539-540	
(Amended name - Sil Flo No. 38)			
Sil-Flo No. 39	1420	541-542	A MC 265813

*Do Not Index  
@ County*

PHOENIX, ARIZONA

2001 JUL 31 A 11:24

RECEIVED  
B.L.M. STATE OFFICE

Receipt #: 159514

Amount Received: \$16,900

Date: 7/28/00

Transaction #: 172523

AMC #	Code	\$\$\$\$
66077 - 66084	482	1000
87677 - 87685	482	900
89203	482	100
90406 - 90414	482	900
94571	482	100
245404 - 245411	482	800
259557 - 259607	482	5100
259652 - 259656	482	500
259615 - 259643	482	2900
262396 - 262398	482	300
265778 - 265813	482	3600
289764 - 289765	482	200
301847	482	100
303417	482	100
317479	482	100

Total: \$16,900

480---POL-----\$5

481---NOI-----\$5

482---Maint.---\$100

396---Trf.-----\$5

635---Amd.-----\$5

379---Refund

Lead #: 321062, 319070,

317479, 303417, 301847,

289764, 265778, 262396,

259557, 245404, 94569,

90404, 89202, 87677,

66076

AMC #	Code	\$\$\$\$
319070	482	100
321062	482	100

Entered: L 7/31/00  
Date

Verified: Sc 8-1-00  
Date

Sent to Accounts: 8-1-00  
Date

Earned by Accounts: \_\_\_\_\_  
Date



WORLD  
MINERALS

World Minerals Inc.  
Post Office Box 287  
1501 6th Street  
LaGrande, OR 97850  
Tel: 541-963-3987  
Fax: 541-963-3995

July 30, 2000

U.S. Department of the Interior  
Bureau of Land Management  
Attn: Public Room  
222 N. Central Avenue  
Phoenix, AZ 85004

Gentlemen:

Enclosed are five (5) "Affidavit of Rental Fee Payment" for the period September 1, 2000 to August 31, 2001 with Exhibits "A" attached. These Affidavits pertain to the claims of Harborlite Corporation as follows:

Harborlite – 2 lodes, 1 mill site  
Bobbie Jo – 10 lodes  
Guzman – 9 lodes, 10 placers  
Nord 135 lodes, 2 mill sites

We are enclosing our check in the amount of \$16,900.00 representing the fee for filing based on \$100.00 per claim rental fees for these 169 claims. Please acknowledge receipt of these rental fees.

Sincerely,  
WORLD MINERALS INC.

Joseph Lévy  
Chief Geologist

JL/jst

Enclosures

Cc: J. Carraher

PHOENIX, ARIZONA

2000 JUL 28 A 9:06

RECEIVED  
B.L.M. AZ STATE OFFICE

STATE OF ARIZONA                    )  
  )  
COUNTY OF PINAL                    )       SS.

\*\*\*\*\*

AFFIDAVIT OF RENTAL FEE PAYMENT  
For the period  
September 1, 2000 to August 31, 2001

STATE OF ARIZONA                    )  
  )  
COUNTY OF MARICOPA                )       SS.

RECEIVED  
BLM STATE OFFICE  
2000 JUL 28 A 9:06  
PUEBLO, ARIZONA

Joseph Lévy, being duly sworn, deposes and says that he is a citizen of the United States and more than twenty-one years of age, and resides at 1606 Walnut Street, La Grande, Oregon 97850, in Union County, State of Oregon, and is personally acquainted with the hereinafter described mining claims situated in the Pioneer Mining District, Pinal County, Arizona, the location notices of which are recorded in the office of the County Recorder of said county as described below:


See Exhibit "A" attached

That the owner of said claims (2 lode mining claims and 1 millsite) is Harborlite Corporation, and that the enclosed "rental fees" of \$100.00 per claim for a total of \$300.00 (Three Hundred dollars) were paid by Harborlite Corporation, P.O. Box 960, Superior, AZ 85273, for the purpose of complying with the laws of the United States pertaining to assessment of annual work, and that said lode claims are being held for the valuable mineral contained therein and the millsite for the purpose of enhancing a fines containment area in conjunction with the mining operation. This "rental fee" is required in accordance with the Act of October 5, 1992 (Public Law 102-381, 106 Stat. 1374, 1378-79) and is in lieu of the requirements for performing assessment work under 30 U.S.C. 28-28e and for filing an annual Affidavit of Labor with the proper office of the Bureau of Land Management as outlined under Section 314(a) and (c) of FLPMA and §3833.2.

DATED this 11 day of July, A.D., 2000

Joseph Lévy  
Joseph Lévy

Subscribed and sworn before me this 11<sup>th</sup> day of July, A.D., 2000



Jonna S. True  
Notary Public



EXHIBIT "A"

The following mining claims are located in Secs. 4, 8 & 9, T.2 S., R.12 E., G. & S.R.M., Pioneer Mining District, Pinal County, State of Arizona, the Location Notices are recorded in the office of the County Recorder of said county as described below:

<u>Claim Name</u>	<u>Docket</u>	<u>Page(s)</u>	<u>B.L.M. Serial #</u>
Forgotten Wedge lode	<del>374</del>	<del>548</del>	A MC 66077 -
MARY T. FRACTION lode	1668	450-451	A MC 303417 -
HARBORLITE MILLSITE NO. 3A Amended	<del>1781</del> <del>1797</del>	<del>639-640</del> <del>124-125</del>	A MC 317479 -

Do Not Index  
@ County

RECEIVED  
B.L.M. STATE OFFICE  
2000 JUL 28 A 9:06  
PINAL CO. ARIZONA

ENTERED INTO COMPUTER

*J* 7/31/00

VERIFIED

*X* 8-1-00

(3) KC

STATE OF ARIZONA )  
 )  
COUNTY OF PINAL ) SS.

AFFIDAVIT OF RENTAL FEE PAYMENT  
For the period  
September 1, 2000 to August 31, 2001

STATE OF ARIZONA )  
 )  
COUNTY OF MARICOPA ) SS.


RECEIVED  
B.L.M. STATE OFFICE  
2000 JUL 28 A 9:07  
PINAL COUNTY ARIZONA

Joseph Lévy, being duly sworn, deposes and says that he is a citizen of the United States and more than twenty-one years of age, and resides at 1606 Walnut Street, La Grande, Oregon 97850, in Union County, State of Oregon, and is personally acquainted with the hereinafter described millsite claims situated in the Pioneer Mining District, Pinal County, Arizona, the location notices of which are recorded in the office of the County Recorder of said county as described below:


See Exhibit "A" (7 pages) attached

That the owner of said claims (2 mill sites and 135 lodes formerly known as the Nord claims) is Harborlite Corporation, and that the enclosed "rental fees" of \$100.00 per claim for a total of \$13,700.00 (Thirteen Thousand, Seven Hundred dollars) were paid by Harborlite Corporation, P.O. Box 960, Superior, AZ 85273, for the purpose of complying with the laws of the United States pertaining to assessment of annual work, and that said claims are being held for the purpose of mining (on lode claims) and milling (on millsites) perlite ore which is mined on our lode claims. This "rental fee" is required in accordance with the Act of October 5, 1992 (Public Law 102-381, 106 Stat. 1374, 1378-79) and is in lieu of the requirements for performing assessment work under 30 U.S.C. 28-28e and for filing an annual Affidavit of Labor with the proper office of the Bureau of Land Management as outlined under Section 314(a) and (c) of FLPMA and §3833.2.

DATED this 11 day of July, A.D., 2000

  
Joseph Lévy

Subscribed and sworn before me this 11th day of July, A.D., 2000



  
Notary Public

EXHIBIT "A"

(page 1)

The following mining claims are located in Pinal County, State of Arizona, the location notices of which are recorded in the office of the County Recorder of said County as described below:

<u>Claim Name</u>	<u>Book/Docket</u>	<u>Page(s)</u>	<u>B.L.M. Serial #</u>
ROSEMARIE No. 6 Exception lode (situate in Sec.8)	<del>507</del>	<del>87</del>	A MC 66079 ~
Candy Rock Fraction lode (situate in Sec. 16)	<del>1556</del>	<del>712-713</del>	A MC 289764 -
Lucero millsite (situate in Sec. 4)	<del>1786</del>	<del>558-559</del>	A MC 319070 -
Cynthia & John millsite (situate in Sec. 4)	<del>993</del>	<del>426-427</del>	A MC 94571-

All claims are located in T.2 S., R.12 E., G. & S.R.M.

Do Not  
Index @  
County

(4) KC

ENTERED INTO COMPUTER

L 7/31/00

VERIFIED

for 8-1-00

PINAL COUNTY, ARIZONA

2000 JUL 28 A 9: 07

B.L.M. COUNTY OFFICE

STATE OF ARIZONA )  
 )  
COUNTY OF PINAL ) SS.

AFFIDAVIT OF RENTAL FEE PAYMENT  
For the period  
September 1, 2000 to August 31, 2001

STATE OF ARIZONA )  
 )  
COUNTY OF MARICOPA ) SS.

Joseph Lévy, being duly sworn, deposes and says that he is a citizen of the United States and more than twenty-one years of age, and resides at 1606 Walnut Street, La Grande, Oregon 97850, in Union County, State of Oregon, and is personally acquainted with the hereinafter described mining claims situated in the Pioneer Mining District, Pinal County, Arizona, the location notices of which are recorded in the office of the County Recorder of said county as described below:

See Exhibit "A" attached


That the owner of said claims (10 lode mining claims) is Lewis and Thomas Williams, and that the enclosed "rental fees" of \$100.00 per claim for a total of \$1,000.00 (One Thousand dollars) were paid by Harborlite Corporation, P.O. Box 960, Superior, AZ 85273, for the purpose of complying with the laws of the United States pertaining to assessment of annual work, and that said claims are being held for the valuable mineral contained therein. This "rental fee" is required in accordance with the Act of October 5, 1992 (Public Law 102-381, 106 Stat. 1374, 1378-79) and is in lieu of the requirements for performing assessment work under 30 U.S.C. 28-28e and for filing an annual Affidavit of Labor with the proper office of the Bureau of Land Management as outlined under Section 314(a) and (c) of FLPMA and §3833.2.

These "rental fees" are being submitted to cover mining claims comprising a contiguous group.

DATED this 11 day of July, A.D., 2000

Joseph Lévy  
Joseph Lévy

Subscribed and sworn before me this 11<sup>th</sup> day of July, A.D., 2000



Jonna S. True  
Notary Public

EXHIBIT "A"

<u>Lode Claim Name</u>	<u>Loc. Date</u>	<u>Book</u>	Pinal County	<u>Filing Date</u>	<u>B.L.M. Data</u>		<u>Locator</u>
			<u>Page(s)</u>		<u>Serial No.</u>	<u>Date</u>	
Bobbie Jo Perlite No. 1	10/6/85	1314	459-60	10/7/85	A MC 245404	11/4/85	Thomas Williams
Amended	1/11/90	1651	501-02	1/15/90		2/8/90	
Bobbie Jo Perlite No. 2	10/6/85	1314	457-58	10/7/85	A MC 245405	11/4/85	Thomas Williams
Amended	1/11/90	1651	503-04	1/15/90		2/8/90	
Bobbie Jo Perlite No. 3	10/6/85	1314	455-56	10/7/85	A MC 245406	11/4/85	Thomas Williams
Bobbie Jo Perlite No. 4	10/12/85	1315	788-89	10/15/85	A MC 245407	11/4/85	Thomas Williams
Bobbie Jo Perlite No. 5	10/12/85	1315	790-91	10/15/85	A MC 245408	11/4/85	Thomas Williams
Bobbie Jo Perlite No. 6	10/12/85	1315	792-93	10/15/85	A MC 245409	11/4/85	Thomas Williams
Bobbie Jo Perlite No. 7	10/12/85	1315	796-97	10/15/85	A MC 245410	11/4/85	Thomas Williams
Bobbie Jo Perlite No. 8	10/12/85	1315	794-95	10/15/85	A MC 245411	11/4/85	Thomas Williams
B J No. 9	2/10/90	1657	523-24	2/20/90	A MC 301847 -	3/2/90	Lewis Williams
B & J No. 10	4/8/92	1817	118-19	4/9/92	A MC 321062 -	4/30/92	Lewis Williams

Do Not Index  
@ County

(10) KC

RECEIVED  
B.L.M. STATE OFFICE  
1000 JUL 28 A 9:06

PHOENIX, ARIZONA

ENTERED INTO COMPUTER

7/31/00

VERIFIED  
8/1/00

STATE OF ARIZONA )  
 )  
COUNTY OF PINAL ) SS.

AFFIDAVIT OF RENTAL FEE PAYMENT  
For the period  
September 1, 2000 to August 31, 2001

STATE OF ARIZONA )  
 )  
COUNTY OF MARICOPA ) SS.

Joseph Lévy, being duly sworn, deposes and says that he is a citizen of the United States and more than twenty-one years of age, and resides at 1606 Walnut Street, La Grande, Oregon 97850, in Union County, State of Oregon, and is personally acquainted with the hereinafter described mining claims situated in the Pioneer Mining District, Pinal County, Arizona, the location notices of which are recorded in the office of the County Recorder of said county as described below:

See Exhibit "A" attached


That the owner of said claims (9 "Guzman" lode mining claims) is Harborlite Corporation, P.O. Box 960, Superior, AZ 85273, and that the enclosed "rental fees" of \$100.00 per claim for a total of \$900.00 (Nine Hundred dollars) were paid by Harborlite Corporation, for the purpose of complying with the laws of the United States pertaining to assessment of annual work, and that said claims are being held for the valuable mineral contained therein. This "rental fee" is required in accordance with the Act of October 5, 1992 (Public Law 102-381, 106 Stat. 1374, 1378-79) and is in lieu of the requirements for performing assessment work under 30 U.S.C. 28-28e and for filing an annual Affidavit of Labor with the proper office of the Bureau of Land Management as outlined under Section 314(a) and (c) of FLPMA and §3833.2.

These "rental fees" are being submitted to cover mining claims comprising a contiguous group.

DATED this 11 day of July, A.D., 2000

Joseph Lévy  
Joseph Lévy

Subscribed and sworn before me this 11<sup>th</sup> day of July, A.D., 2000



Jonna S. True  
Notary Public

EXHIBIT "A"

The following mining claims are located in Sections 8 & 9, T.2 S., R.12 E., Gila & Salt River Meridian, County of Pinal, State of Arizona and are duly recorded as indicated below, at the office of the County Recorder, Pinal County, Arizona:

<u>Lode Name</u>	<u>Book</u>	<u>Page(s)</u>	<u>B.L.M. Serial #</u>	<u>Location Date</u>
I-DO-IT	53	414	A MC 87677	4/13/45
Amended	443	89		
2nd Amended	1618	373-374		
LA CHOLLA	54	119	A MC 87678	12/17/45
Amended	1618	375-376		
HAVALINA No. 2	53	428	A MC 87679	6/04/45
Amended	443	88		
2nd Amended	1618	381-382		
HAVALINA	53	427	A MC 87680	4/11/45
Amended	1618	379-380		
DIVIDE	54	117	A MC 87681	12/06/45
Amended	443	90		
2nd Amended	1618	383-384		
LOOK-OUT-WEDGE	54	351	A MC 87682	3/29/46
Amended	443	91		
2nd Amended	1618	385-386		
ATOMIC BOMB	54	43	A MC 87683	11/13/45
Amended	1618	377-378		
CRUZALITE	438	246	A MC 87684	11/04/65
Amended	1618	387-388		
MARKIE'S FRACTION	267	500	A MC 87685	5/01/60
Amended	1618	389-390		

Do Not Index  
@ County

ENTERED INTO COMPUTER  
7/31/00

VERIFIED  
8/1/00

(9) KC

RECORDED  
2000 JUL 28 A 9:06  
B.L.M. PINAL COUNTY OFFICE

STATE OF ARIZONA )  
 )  
COUNTY OF PINAL ) SS.

AFFIDAVIT OF RENTAL FEE PAYMENT  
For the period  
September 1, 2000 to August 31, 2001

STATE OF ARIZONA )  
 )  
COUNTY OF MARICOPA ) SS.


Joseph Lévy, being duly sworn, deposes and says that he is a citizen of the United States and more than twenty-one years of age, and resides at 1606 Walnut Street, La Grande, Oregon 97850, in Union County, State of Oregon, and is personally acquainted with the hereinafter described mining claims situated in the Pioneer Mining District, Pinal County, Arizona, the location notices of which are recorded in the office of the County Recorder of said county as described below:

See Exhibit "A" attached

That the owner of said claims (10 "Guzman" placer mining claims) is Harborlite Corporation, P.O. Box 960, Superior, AZ 85273, and that the enclosed "rental fees" of \$100.00 per claim for a total of \$1,000.00 (One Thousand dollars) were paid by Harborlite Corporation, for the purpose of complying with the laws of the United States pertaining to assessment of annual work, and that said claims are being held for the valuable mineral contained therein. This "rental fee" is required in accordance with the Act of October 5, 1992 (Public Law 102-381, 106 Stat. 1374, 1378-79) and is in lieu of the requirements for performing assessment work under 30 U.S.C. 28-28e and for filing an annual Affidavit of Labor with the proper office of the Bureau of Land Management as outlined under Section 314(a) and (c) of FLPMA and §3833.2.

These "rental fees" are being submitted to cover mining claims comprising a contiguous group.

DATED this 11 day of July, A.D., 2000

  
Joseph Lévy

Subscribed and sworn before me this 11<sup>th</sup> day of July, A.D., 2000



  
Notary Public



# EXHIBIT "A"

The following mining claims are located in Sections 8 & 16, T.2 S., R.12 E., Gila & Salt River Meridian, County of Pinal, State of Arizona and are duly recorded as indicated below, at the office of the County Recorder, Pinal County, Arizona:

<u>Placer Claim Name</u>	<u>Legal Description</u> <u>Section 8, T2S R12E</u>	<u>Date</u> <u>Located</u>	<u>Pinal County</u> <u>Book</u> <u>Page</u>	<u>BLM</u> <u>AMC#</u>
Black Eye	W $\frac{1}{2}$ SE $\frac{1}{4}$ SE $\frac{1}{4}$ NW $\frac{1}{4}$ , SW $\frac{1}{4}$ SE $\frac{1}{4}$ NW $\frac{1}{4}$ , W $\frac{1}{2}$ NW $\frac{1}{4}$ SE $\frac{1}{4}$ NW $\frac{1}{4}$	6/26/65	423 121	90407
Blueberry	NE $\frac{1}{4}$ SE $\frac{1}{4}$ NW $\frac{1}{4}$ E $\frac{1}{2}$ NW $\frac{1}{4}$ SE $\frac{1}{4}$ NW $\frac{1}{4}$ E $\frac{1}{2}$ SW $\frac{1}{4}$ NE $\frac{1}{4}$ NW $\frac{1}{4}$	6/26/65	423 116	90406
Dewdrop	N $\frac{1}{2}$ SW $\frac{1}{4}$ NE $\frac{1}{4}$	6/26/65	423 114	90411
Divide	SE $\frac{1}{4}$ SE $\frac{1}{4}$ NW $\frac{1}{4}$ SE $\frac{1}{4}$ , NE $\frac{1}{4}$ NE $\frac{1}{4}$ SW $\frac{1}{4}$ SE $\frac{1}{4}$ , N $\frac{1}{2}$ NW $\frac{1}{4}$ SE $\frac{1}{4}$ SE $\frac{1}{4}$ , NW $\frac{1}{4}$ NE $\frac{1}{4}$ SE $\frac{1}{4}$ SE $\frac{1}{4}$ , S $\frac{1}{2}$ SW $\frac{1}{4}$ NE $\frac{1}{4}$ SE $\frac{1}{4}$ , SW $\frac{1}{4}$ SE $\frac{1}{4}$ NE $\frac{1}{4}$ SE $\frac{1}{4}$	6/26/65	423 122	90414
Havalina	W $\frac{1}{2}$ NE $\frac{1}{4}$ NW $\frac{1}{4}$ SE $\frac{1}{4}$ , SE $\frac{1}{4}$ NW $\frac{1}{4}$ NW $\frac{1}{4}$ SE $\frac{1}{4}$ , N $\frac{1}{2}$ SE $\frac{1}{4}$ NW $\frac{1}{4}$ SE $\frac{1}{4}$ , SE $\frac{1}{4}$ NE $\frac{1}{4}$ NW $\frac{1}{4}$ SE $\frac{1}{4}$ , SW $\frac{1}{4}$ NW $\frac{1}{4}$ NE $\frac{1}{4}$ SE $\frac{1}{4}$ , NW $\frac{1}{4}$ SW $\frac{1}{4}$ NE $\frac{1}{4}$ SE $\frac{1}{4}$	6/26/65	423 117	90408
Havalina No. 1	N $\frac{1}{2}$ NW $\frac{1}{4}$ NW $\frac{1}{4}$ SE $\frac{1}{4}$ , NE $\frac{1}{4}$ NE $\frac{1}{4}$ SW $\frac{1}{4}$ , E $\frac{1}{2}$ NW $\frac{1}{4}$ NE $\frac{1}{4}$ SW $\frac{1}{4}$	6/26/65	423 118	90409
Havalina No. 2	E $\frac{1}{2}$ SE $\frac{1}{4}$ SE $\frac{1}{4}$ NW $\frac{1}{4}$ , SW $\frac{1}{4}$ SW $\frac{1}{4}$ NE $\frac{1}{4}$ , W $\frac{1}{2}$ SE $\frac{1}{4}$ SW $\frac{1}{4}$ NE $\frac{1}{4}$	6/26/65	423 120	90410
I-DO-IT	E $\frac{1}{2}$ SE $\frac{1}{4}$ SW $\frac{1}{4}$ NE $\frac{1}{4}$ , NW $\frac{1}{4}$ SE $\frac{1}{4}$ NE $\frac{1}{4}$ , W $\frac{1}{2}$ SW $\frac{1}{4}$ SE $\frac{1}{4}$ NE $\frac{1}{4}$	6/26/65	423 119	90412
Look-Out-Wedge	NE $\frac{1}{4}$ NE $\frac{1}{4}$ NW $\frac{1}{4}$ SE $\frac{1}{4}$ , N $\frac{1}{2}$ NW $\frac{1}{4}$ NE $\frac{1}{4}$ SE $\frac{1}{4}$ , SE $\frac{1}{4}$ NW $\frac{1}{4}$ NE $\frac{1}{4}$ SE $\frac{1}{4}$ , W $\frac{1}{2}$ NE $\frac{1}{4}$ NE $\frac{1}{4}$ SE $\frac{1}{4}$ , NE $\frac{1}{4}$ SW $\frac{1}{4}$ NE $\frac{1}{4}$ SE $\frac{1}{4}$ , NW $\frac{1}{4}$ SE $\frac{1}{4}$ NE $\frac{1}{4}$ SE $\frac{1}{4}$	6/26/65	423 128	90413
<u>Section 16, T2S R12E</u>				
Self Protection	SW $\frac{1}{4}$ NE $\frac{1}{4}$ SW $\frac{1}{4}$ NW $\frac{1}{4}$ , W $\frac{1}{2}$ SE $\frac{1}{4}$ SW $\frac{1}{4}$ NW $\frac{1}{4}$ , NW $\frac{1}{4}$ NE $\frac{1}{4}$ NW $\frac{1}{4}$ SW $\frac{1}{4}$ , W $\frac{1}{2}$ E $\frac{1}{2}$ NE $\frac{1}{4}$ SW $\frac{1}{4}$ NW $\frac{1}{4}$ , E $\frac{1}{2}$ NW $\frac{1}{4}$ NE $\frac{1}{4}$ SW $\frac{1}{4}$ NW $\frac{1}{4}$ , E $\frac{1}{2}$ SE $\frac{1}{4}$ NW $\frac{1}{4}$ SW $\frac{1}{4}$ NW $\frac{1}{4}$ , E $\frac{1}{2}$ E $\frac{1}{2}$ SW $\frac{1}{4}$ SW $\frac{1}{4}$ NW $\frac{1}{4}$ , W $\frac{1}{2}$ NE $\frac{1}{4}$ SE $\frac{1}{4}$ SW $\frac{1}{4}$ NW $\frac{1}{4}$ , E $\frac{1}{2}$ NE $\frac{1}{4}$ NW $\frac{1}{4}$ NW $\frac{1}{4}$ SW $\frac{1}{4}$	1/22/51	42 362	89203

Do Not  
Index  
@ County

ENTERED INTO COMPUTER

7/31/00

VERIFIED

8-1-00

(10) KC

ARIZONA

LO 6 82 JUL 28 9:07

BLM STATE OFFICE

EXHIBIT "A"

(page 2)

The following lode mining claims are located in Secs. 8 & 9, T.2 S., R.12 E., Gila & Salt River Meridian, County of Pinal, State of Arizona:

<u>Lode Claim Name</u>	<u>Recorded</u>		<u>B.L.M. Serial #</u>
	<u>Book</u>	<u>Page</u>	
ROSEMARIE No. 1 Exception Amended	500 507	414 86	A MC 66078
ROSEMARIE No. 7 Exception Amended	500 507	420 88	A MC 66080
ROSEMARIE No. 8 Exception Amended Amended	500 507 Doc. 1082-045	421 89	A MC 66081
ROSEMARIE No. 9 Exception Amended	500 507	422 90	A MC 66082
ROSEMARIE No. 10 Exception Amended	500 507	423 91	A MC 66083
ROSEMARIE No. 12 Exception Amended Amended	500 507 Doc. 1082-047	425 92	A MC 66084
ROSEMARIE No. 13 Exception Amended	500 507	426 93	A MC 66085
ROSEMARIE No. 14 Exception Amended	500 507	427 94	A MC 66086

Do Not  
Index  
@ County

ENTERED INTO COMPUTER

7/31/00

(8) KC

VERIFIED

for 8-1-00

ARIZONA

2000 JUL 28 A 9:07

RECEIVED  
B.L.M. FIELD OFFICE

## EXHIBIT "A"

(page 3)

The following mining claims are located in Secs. 27, 28, 32, 33 & 34, T.2 S., R.12 E., and Secs. 3 & 4, T.3 S., R12 E., Gila & Salt River Meridian, County of Pinal, State of Arizona:

<u>Lode Claim Name</u>	<u>Book</u>	<u>Recorded</u> <u>Page</u>	<u>B.L.M. Serial #</u>
Hal #1	1382	220-221	A MC 259557
Hal #2	1382	222-223	A MC 259558
Hal #3	1382	224-225	A MC 259559
Hal #4	1382	226-227	A MC 259560
Hal #5	1382	228-229	A MC 259561
Hal #6	1382	230-231	A MC 259562
Hal #7	1382	232-233	A MC 259563
Hal #8	1382	234-235	A MC 259564
Hal #9	1382	236-237	A MC 259565
Hal #10	1382	238-239	A MC 259566
Hal #11	1382	240-241	A MC 259567
Hal #12	1382	242-243	A MC 259568
Hal #13	1382	244-245	A MC 259569
Hal #14	1382	246-247	A MC 259570
Hal #15	1382	248-249	A MC 259571
Hal #16	1382	250-251	A MC 259572
Hal #17	1382	252-253	A MC 259573
Hal #18	1382	254-255	A MC 259574
Hal #19	1382	256-257	A MC 259575
Hal #20	1382	258-259	A MC 259576
Hal #21	1382	260-261	A MC 259577
Hal #22	1382	262-263	A MC 259578
Hal #23	1382	264-265	A MC 259579
Hal #24	1382	266-267	A MC 259580
Hal #25	1382	268-269	A MC 259581
Hal #26	1382	270-271	A MC 259582
Hal #27	1382	272-273	A MC 259583
Hal #28	1832	274-275	A MC 259584
Hal #29	1382	276-277	A MC 259585
Hal #30	1382	278-279	A MC 259586
Hal #31	1382	280-281	A MC 259587
Hal #32	1382	282-283	A MC 259588
Hal #33	1382	284-285	A MC 259589
Hal #34	1382	286-287	A MC 259590
Hal #35	1382	288-289	A MC 259591
Hal #36	1382	290-291	A MC 259592
Tekoa #9	1382	410-411	A MC 259652
Tekoa #10	1382	412-413	A MC 259653
Tekoa #11	1382	414-415	A MC 259654
Tekoa #12	1382	416-417	A MC 259655
Tekoa #13	1382	418-419	A MC 259656

BLM RECEIVED  
FIELD OFFICE  
JUL 28 A 9:07  
PINAL COUNTY, ARIZONA

ENTERED INTO COMPUTER  
7/31/00

VERIFIED  
Apr 8-1-00

Do Not  
Index  
@ County

(41) Kc

## EXHIBIT "A"

(page 4)

The following mining claims are located in Sec. 16, 17 & 20, T.2 S., R.12 E., Gila & Salt River Meridian,  
County of Pinal, State of Arizona:

<u>Lode Claim Name</u>	<u>Book</u>	<u>Recorded</u> <u>Page</u>	<u>B.L.M. Serial #</u>
Magic #1	1382	292-293	A MC 259593
Magic #2	1382	294-295	A MC 259594
Magic #3	1382	296-297	A MC 259595
Magic #4	1382	298-299	A MC 259596
Magic #5	1382	300-301	A MC 259597
Magic #6	1382	302-303	A MC 259598
Magic #7	1382	304-305	A MC 259599
Magic #8	1382	306-307	A MC 259600
Magic #9	1382	308-309	A MC 259601
Magic #10	1382	310-311	A MC 259602
Magic #11	1382	312-313	A MC 259603
Magic #12	1382	314-315	A MC 259604
Magic #13	1382	316-317	A MC 259605
Magic #14	1382	318-319	A MC 259606
Magic #15	1382	320-321	A MC 259607
Magic #23	1382	336-337	A MC 259615
Magic #24	1382	338-339	A MC 259616
Magic #25	1382	340-341	A MC 259617
Magic #26	1382	342-343	A MC 259618
Magic #27	1556	710-711	A MC 289765

PINAL COUNTY, ARIZONA

2000 JUL 28 A 9:07

RECEIVED  
BLM. FIELD OFFICEDo Not Index  
@ County

ENTERED INTO COMPUTER

7/31/00

VERIFIED

for 8-1-00

(20) KC

## EXHIBIT "A"

(page 5)

The following mining claims are located in Sec. 12, T.2 S., R.11 E. and Secs. 7 & 8, T.2 S., R.12 E., Gila & Salt River Meridian, County of Pinal, State of Arizona:

<u>Lode Claim Name</u>	<u>Book</u>	<u>Recorded</u> <u>Page</u>	<u>B.L.M. Serial #</u>
Seattle #1	1382	344-345	A MC 259619
Seattle #2	1382	346-347	A MC 259620
Seattle #3	1382	348-349	A MC 259621
Seattle #4	1382	350-351	A MC 259622
Seattle #5	1382	352-353	A MC 259623
Seattle #6	1382	354-355	A MC 259624
Seattle #7	1382	356-357	A MC 259625
Seattle #8	1382	358-359	A MC 259626
Seattle #9	1382	360-361	A MC 259627
Seattle #10	1382	362-363	A MC 259628
Seattle #11	1382	364-365	A MC 259629
Seattle #12	1382	366-367	A MC 259630
Seattle #13	1382	368-369	A MC 259631
Seattle #14	1382	370-371	A MC 259632
Seattle #15	1382	372-373	A MC 259633
Seattle #16	1382	374-375	A MC 259634
Seattle #17	1382	376-377	A MC 259635
Seattle #18	1382	378-379	A MC 259636
Seattle #19	1382	380-381	A MC 259637
Seattle #20	1382	382-383	A MC 259638
Seattle #21	1382	384-385	A MC 259639
Seattle #22	1382	386-387	A MC 259640
Seattle #23	1382	388-389	A MC 259641
Seattle #24	1382	390-391	A MC 259642
Seattle #25	1382	392-393	A MC 259643

*Do Not Index  
@ County*

RECEIVED  
SALT RIVER OFFICE  
2008 JUL 28 A 9:07  
PINAL COUNTY ARIZONA

ENTERED INTO COMPUTER

*7/31/00*

VERIFIED

*for 8-1-00*

*(25) KC*

## EXHIBIT "A"

(page 6)

The following mining claims are located in Secs. 8, 17 and 18, T.2 S., R.12 E., Gila & Salt River Meridian, County of Pinal, State of Arizona:

<u>Lode Claim Name</u>	<u>Book</u>	<u>Recorded Page</u>	<u>B.L.M. Serial #</u>
Sil-Flo No. 1	1420	465-466	A MC 265778
Sil-Flo No. 2	1420	467-468	A MC 265779
Sil-Flo No. 3	1420	469-470	A MC 265780
Sil-Flo No. 4	1420	471-472	A MC 265781
Sil-Flo No. 5	1420	473-474	A MC 265782
Sil-Flo No. 6	1420	475-476	A MC 265783
Sil-Flo No. 7	1420	477-478	A MC 265784
Sil-Flo No. 8	1420	479-480	A MC 265785
Sil-Flo No. 9	1420	481-482	A MC 265786
Sil-Flo No. 10	1420	483-484	A MC 265787
Sil-Flo No. 11	1420	485-486	A MC 265788
Sil-Flo No. 12	1420	487-488	A MC 265789
Sil-Flo No. 13	1420	489-490	A MC 265790
Sil-Flo No. 14	1420	491-492	A MC 265791
Sil-Flo No. 15	1420	493-494	A MC 265792
Sil-Flo No. 16	1420	495-496	A MC 265793
Sil-Flo No. 17	1420	497-498	A MC 265794
Sil-Flo No. 18	1420	499-500	A MC 265795

*Do Not Index  
@ County*

RECEIVED  
BLM FIELD OFFICE  
PINAL COUNTY, ARIZONA

2000 JUL 28 A 9:07

*(18) KC*

ENTERED INTO COMPUTER

*L 7/31/00*

VERIFIED

*for 8-1-00*

## EXHIBIT "A"

(page 7)

The following mining claims are located in Secs. 15, 16, 21 and 22, T.2 S., R.12 E., Gila & Salt River Meridian, County of Pinal, State of Arizona:

<u>Lode Claim Name</u>	<u>Recorded</u> <u>Book</u>	<u>Page</u>	<u>B.L.M. Serial #</u>
Sil-Flo No. 19	1420	501-502	A MC 265796
Sil-Flo No. 20	1420	503-504	A MC 265797
Sil-Flo No. 21	1420	505-506	A MC 265798
Sil-Flo No. 22	1420	507-508	A MC 265799
Sil-Flo No. 23	1420	509-510	A MC 265800
Sil-Flo No. 24	1420	511-512	A MC 265801
Sil-Flo No. 25	1420	513-514	A MC 265802
Sil-Flo No. 26	1420	515-516	A MC 265803
Sil-Flo No. 27	1420	517-518	A MC 265804
Sil-Flo No. 28	1420	519-520	A MC 265805
Sil-Flo No. 29	1420	521-522	A MC 265806
Sil-Flo No. 30	1420	523-524	A MC 265807
Sil-Flo No. 31	1420	525-526	A MC 265808
Sil-Flo No. 32	1420	527-528	A MC 265809
Sil-Flo No. 33	1420	529-530	A MC 265810
Sil-Flo No. 34	1420	531-532	A MC 265811
Sil-Flo No. 35	1420	533-534	A MC 265812
Sil-Flo No. 36	1396	458-459	A MC 262396
Amended	1420	535-536	
Sil-Flo No. 37	1396	460-461	A MC 262397
Amended	1420	537-538	
Volcano No. 12R	1396	462-463	A MC 262398
Amended	1420	539-540	
(Amended name - Sil Flo No. 38)			
Sil-Flo No. 39	1420	541-542	A MC 265813

Do Not  
Index  
@ County

ENTERED INTO COMPUTER

7/31/00

PINAL COUNTY, ARIZONA

LO # 82 786 0007

SALT RIVER OFFICE

VERIFIED

8-1-00

(21) KC

**United States Department of the Interior**  
**Bureau of Land Management**  
BUSINESS & SUPPORT SVCS DIV  
222 N CENTRAL AVE  
PHOENIX, AZ 85004 -2203  
Phone: (602) 417-9200

## Receipt

No:

159514

Transaction #: 172523

Date of Transaction: 07/28/2000

CUSTOMER: WORLD MINERALS INC  
PO BOX 287  
LAGRANDE, OR 97850

LINE #	QTY	COMMODITY / SUBJECT / ACTION / PRODUCT	REMARKS	UNIT PRICE	TOTAL
1	1	LOCATABLE MINERALS / MINING CLAIMS-ACCOUNTS/UNADJUDICATED / MINING CLAIM MONEY RECEIVED (455)	MAINT 2001 (169)	- n/a -	\$16,900.00
TOTAL:					\$16,900.00

## PAYMENT INFORMATION

1	AMOUNT:	\$16,900.00	POSTMARKED:	N/A
	TYPE:	CHECK	RECEIVED:	07/28/2000
	CHECK NO:	65940		
	NAME:	WORLD MINERALS INC PO BOX 287 LAGRANDE OR 97850		

## REMARKS

## CASE SERIAL NUMBER INFORMATION

TRNS #	LINE #	CASES
172523	1	AMC66077

This receipt was generated by the automated BLM Collections and Billings System and is a paper representation of a portion of the official electronic record contained therein.





WORLD  
MINERALS

87677 94569  
90404 89202  
66076 303417

World Minerals Inc.  
Post Office Box 287  
1501 6th Street  
LaGrande, OR 97850  
Tel: 541-963-3987  
Fax: 541-963-3995

July 30, 1999

259557  
265778  
262396  
245404

317479  
319070  
321062  
289764  
301847

U.S. Department of the Interior  
Bureau of Land Management  
Attn: Public Room  
222 N. Central Avenue  
Phoenix, AZ 85004

Gentlemen:

Enclosed are five (5) "Affidavit of Rental Fee Payment" for the period September 1, 1999 to August 31, 2000 with Exhibits "A" attached. These Affidavits pertain to the claims of Harborlite Corporation as follows:

Harborlite – 2 lodes, 1 mill site  
Bobbie Jo – 10 lodes  
Guzman – 9 lodes, 10 placers  
Nord 135 lodes, 2 mill sites

We are enclosing our check in the amount of \$16,900.00 representing the fee for filing based on \$100.00 per claim rental fees for these 169 claims. Please acknowledge receipt of these rental fees.

Sincerely,  
WORLD MINERALS INC.

Joseph Lévy  
Chief Geologist

JL/lmc

Enclosures

cc: J. M. Casillas  
L. Lucero

9/14/99  
verified



**HARBORLITE®** 45156 N. Silver King Road, P.O. Box 960, Superior, Az. 85273

August 18, 1999

U.S. Department of the Interior  
Bureau of Land Management  
Attn: Courtney Davidson  
222 N. Central Avenue  
Phoenix, Az. 85004

Dear Courtney

Enclosed are the Affidavits that should have accompanied check received from Hdqtrs.  
Copy of cover letter for filing is also included. I believe Corporate has included original  
cover letter on W.M. Hdqtrs letter head.

Upon filing would you please send a receipt on payment for completion of our paperwork.

Sincerely,

Louis R. Lucero  
Plant Manager

RECEIVED  
BUREAU OF LAND MANAGEMENT  
AUG 20 10 01 AM '99  
PHOENIX, ARIZONA

STATE OF ARIZONA )  
COUNTY OF PINAL ) SS.

RECORDED  
INDEXED  
AUG 20 10 01 AM '99  
LAND MANAGEMENT

\*\*\*\*\*

AFFIDAVIT OF RENTAL FEE PAYMENT  
For the period  
September 1, 1999 to August 31, 2000


STATE OF ARIZONA )  
COUNTY OF MARICOPA ) SS.

Joseph Lévy, being duly sworn, deposes and says that he is a citizen of the United States and more than twenty-one years of age, and resides at 1606 Walnut Street, La Grande, Oregon 97850, in Union County, State of Oregon, and is personally acquainted with the hereinafter described mining claims situated in the Pioneer Mining District, Pinal County, Arizona, the location notices of which are recorded in the office of the County Recorder of said county as described below:

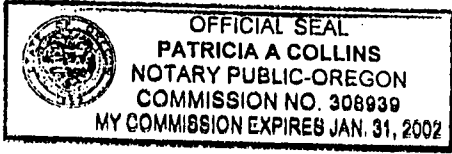
See Exhibit "A" attached

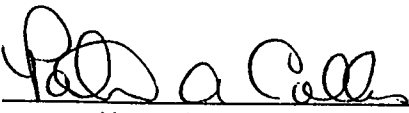
That the owner of said claims (2 lode mining claims and 1 millsite) is Harborlite Corporation, and that the enclosed "rental fees" of \$100.00 per claim for a total of \$300.00 (Three Hundred dollars) were paid by Harborlite Corporation, P.O. Box 960, Superior, AZ 85273, for the purpose of complying with the laws of the United States pertaining to assessment of annual work, and that said lode claims are being held for the valuable mineral contained therein and the millsite for the purpose of enhancing a fines containment area in conjunction with the mining operation. This "rental fee" is required in accordance with the Act of October 5, 1992 (Public Law 102-381, 106 Stat. 1374, 1378-79) and is in lieu of the requirements for performing assessment work under 30 U.S.C. 28-28e and for filing an annual Affidavit of Labor with the proper office of the Bureau of Land Management as outlined under Section 314(a) and (c) of FLPMA and §3833.2.

DATED this 19 day of July, A.D., 1999

  
Joseph Lévy

Subscribed and sworn before me this 19 day of July, A.D., 1999



  
Notary Public

# EXHIBIT "A"

The following mining claims are located in Secs. 4, 8 & 9, T.2 S., R.12 E., G. & S.R.M., Pioneer Mining District, Pinal County, State of Arizona, the Location Notices are recorded in the office of the County Recorder of said county as described below:

<u>Claim Name</u>	<u>Docket</u>	<u>Page(s)</u>	<u>B.L.M. Serial #</u>
Forgotten Wedge lode	374	545	A MC 66077
MARY T. FRACTION lode	1668	450-451	A MC 303417
HARBORLITE MILLSITE NO. 3A	1781	639-640	A MC 317479
Amended	1797	124-125	

Aug 20 10 02 AM '99  
Pinal County Recorder  
L. J. [illegible]

ENTERED INTO COMPUTER  
AUG 13 1999 LBC

3-ced

STATE OF ARIZONA )  
 )  
COUNTY OF PINAL ) SS.

RECORD 26  
BUREAU OF  
LAND MANAGEMENT  
Aug 20 10 02 AM '99

\*\*\*\*\*

AFFIDAVIT OF RENTAL FEE PAYMENT  
For the period  
September 1, 1999 to August 31, 2000

STATE OF ARIZONA )  
 )  
COUNTY OF MARICOPA ) SS.


Joseph Lévy, being duly sworn, deposes and says that he is a citizen of the United States and more than twenty-one years of age, and resides at 1606 Walnut Street, La Grande, Oregon 97850, in Union County, State of Oregon, and is personally acquainted with the hereinafter described mining claims situated in the Pioneer Mining District, Pinal County, Arizona, the location notices of which are recorded in the office of the County Recorder of said county as described below:

See Exhibit "A" attached

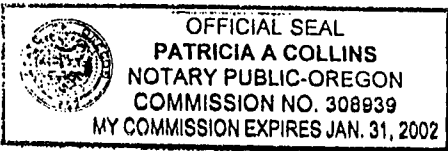
That the owner of said claims (10 lode mining claims) is Lewis and Thomas Williams, and that the enclosed "rental fees" of \$100.00 per claim for a total of \$1,000.00 (One Thousand dollars) were paid by Harborlite Corporation, P.O. Box 960, Superior, AZ 85273, for the purpose of complying with the laws of the United States pertaining to assessment of annual work, and that said claims are being held for the valuable mineral contained therein. This "rental fee" is required in accordance with the Act of October 5, 1992 (Public Law 102-381, 106 Stat. 1374, 1378-79) and is in lieu of the requirements for performing assessment work under 30 U.S.C. 28-28e and for filing an annual Affidavit of Labor with the proper office of the Bureau of Land Management as outlined under Section 314(a) and (c) of FLPMA and §3833.2.

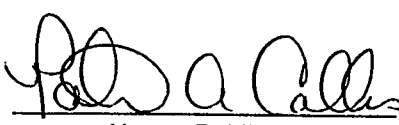
These "rental fees" are being submitted to cover mining claims comprising a contiguous group.

DATED this 19 day of July, A.D., 1999

  
Joseph Lévy

Subscribed and sworn before me this 19 day of July, A.D., 1999



  
Notary Public

## EXHIBIT "A"

<u>Lode Claim Name</u>	<u>Loc. Date</u>	<u>Book</u>	<u>Pinal County</u> <u>Page(s)</u>	<u>Filing Date</u>	<u>B.L.M. Data</u> <u>Serial No.</u>	<u>Date</u>	<u>Locator</u>
Bobbie Jo Perlite No. 1	10/6/85	1314	459-60	10/7/85	A MC 245404	11/4/85	Thomas Williams
Amended	1/11/90	1651	501-02	1/15/90		2/8/90	
Bobbie Jo Perlite No. 2	10/6/85	1314	457-58	10/7/85	A MC 245405	11/4/85	Thomas Williams
Amended	1/11/90	1651	503-04	1/15/90		2/8/90	
Bobbie Jo Perlite No. 3	10/6/85	1314	455-56	10/7/85	A MC 245406	11/4/85	Thomas Williams
Bobbie Jo Perlite No. 4	10/12/85	1315	788-89	10/15/85	A MC 245407	11/4/85	Thomas Williams
Bobbie Jo Perlite No. 5	10/12/85	1315	790-91	10/15/85	A MC 245408	11/4/85	Thomas Williams
Bobbie Jo Perlite No. 6	10/12/85	1315	792-93	10/15/85	A MC 245409	11/4/85	Thomas Williams
Bobbie Jo Perlite No. 7	10/12/85	1315	796-97	10/15/85	A MC 245410	11/4/85	Thomas Williams
Bobbie Jo Perlite No. 8	10/12/85	1315	794-95	10/15/85	A MC 245411	11/4/85	Thomas Williams
B J No. 9	2/10/90	1657	523-24	2/20/90	A MC 301847	3/2/90	Lewis Williams
B & J No. 10	4/8/92	1817	118-19	4/9/92	A MC 321062	4/30/92	Lewis Williams

ENTERED INTO COMPUTER

APR 18 1993

25

RECEIVED  
BUREAU OF  
LAND MANAGEMENT  
Aug 20 10 02 AM '99

STATE OF ARIZONA )  
 )  
COUNTY OF PINAL ) SS.

RECORDED  
INDEXED  
AUG 20 10 02 AM '99  
PINAL COUNTY, ARIZONA

\*\*\*\*\*

AFFIDAVIT OF RENTAL FEE PAYMENT  
For the period  
September 1, 1999 to August 31, 2000

STATE OF ARIZONA )  
 )  
COUNTY OF MARICOPA ) SS.


Joseph Lévy, being duly sworn, deposes and says that he is a citizen of the United States and more than twenty-one years of age, and resides at 1606 Walnut Street, La Grande, Oregon 97850, in Union County, State of Oregon, and is personally acquainted with the hereinafter described mining claims situated in the Pioneer Mining District, Pinal County, Arizona, the location notices of which are recorded in the office of the County Recorder of said county as described below:

See Exhibit "A" attached

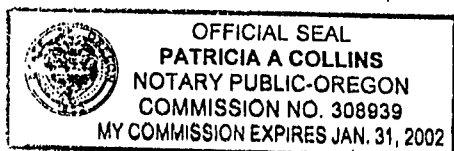
That the owner of said claims (9 "Guzman" lode mining claims) is Harborlite Corporation, P.O. Box 960, Superior, AZ 85273, and that the enclosed "rental fees" of \$100.00 per claim for a total of \$900.00 (Nine Hundred dollars) were paid by Harborlite Corporation, for the purpose of complying with the laws of the United States pertaining to assessment of annual work, and that said claims are being held for the valuable mineral contained therein. This "rental fee" is required in accordance with the Act of October 5, 1992 (Public Law 102-381, 106 Stat. 1374, 1378-79) and is in lieu of the requirements for performing assessment work under 30 U.S.C. 28-28e and for filing an annual Affidavit of Labor with the proper office of the Bureau of Land Management as outlined under Section 314(a) and (c) of FLPMA and §3833.2.

These "rental fees" are being submitted to cover mining claims comprising a contiguous group.

DATED this 19 day of July, A.D., 1999

  
Joseph Lévy

Subscribed and sworn before me this 19 day of July, A.D., 1999



  
Notary Public

## EXHIBIT "A"

The following mining claims are located in Sections 8 & 9, T.2 S., R.12 E., Gila & Salt River Meridian, County of Pinal, State of Arizona and are duly recorded as indicated below, at the office of the County Recorder, Pinal County, Arizona:

<u>Lode Name</u>	<u>Book</u>	<u>Page(s)</u>	<u>B.L.M. Serial #</u>	<u>Location Date</u>
I-DO-IT	53	414	A MC 87677	4/13/45
Amended	443	89		
2 <sup>nd</sup> Amended	1618	373-374		
LA CHOLLA	54	119	A MC 87678	12/17/45
Amended	1618	375-376		
HAVALINA No. 2	53	428	A MC 87679	6/04/45
Amended	443	88		
2 <sup>nd</sup> Amended	1618	381-382		
HAVALINA	53	427	A MC 87680	4/11/45
Amended	1618	379-380		
DIVIDE	54	117	A MC 87681	12/06/45
Amended	443	90		
2 <sup>nd</sup> Amended	1618	383-384		
LOOK-OUT-WEDGE	54	351	A MC 87682	3/29/46
Amended	443	91		
2 <sup>nd</sup> Amended	1618	385-386		
ATOMIC BOMB	54	43	A MC 87683	11/13/45
Amended	1618	377-378		
CRUZALITE	438	246	A MC 87684	11/04/65
Amended	1618	387-388		
MARKIE'S FRACTION	267	500	A MC 87685	5/01/60
Amended	1618	389-390		

RECEIVED  
BUREAU OF  
LAND MANAGEMENT  
Aug 20 10 02 AM '99  
PINAL COUNTY, ARIZONA

ENTERED INTO COMPUTER

SEP 18 1999

*Lse*



STATE OF ARIZONA )  
COUNTY OF PINAL ) SS.

RECEIVED  
BUREAU OF  
LAND MANAGEMENT  
Aug 23 10 02 AM '99  
STATE OF ARIZONA  
PHOENIX, ARIZONA

\*\*\*\*\*

AFFIDAVIT OF RENTAL FEE PAYMENT  
For the period  
September 1, 1999 to August 31, 2000

STATE OF ARIZONA )  
COUNTY OF MARICOPA ) SS.

Joseph Lévy, being duly sworn, deposes and says that he is a citizen of the United States and more than twenty-one years of age, and resides at 1606 Walnut Street, La Grande, Oregon 97850, in Union County, State of Oregon, and is personally acquainted with the hereinafter described mining claims situated in the Pioneer Mining District, Pinal County, Arizona, the location notices of which are recorded in the office of the County Recorder of said county as described below:

See Exhibit "A" attached


That the owner of said claims (10 "Guzman" placer mining claims) is Harborlite Corporation, P.O. Box 960, Superior, AZ 85273, and that the enclosed "rental fees" of \$100.00 per claim for a total of \$1,000.00 (One Thousand dollars) were paid by Harborlite Corporation, for the purpose of complying with the laws of the United States pertaining to assessment of annual work, and that said claims are being held for the valuable mineral contained therein. This "rental fee" is required in accordance with the Act of October 5, 1992 (Public Law 102-381, 106 Stat. 1374, 1378-79) and is in lieu of the requirements for performing assessment work under 30 U.S.C. 28-28e and for filing an annual Affidavit of Labor with the proper office of the Bureau of Land Management as outlined under Section 314(a) and (c) of FLPMA and §3833.2.

These "rental fees" are being submitted to cover mining claims comprising a contiguous group.

DATED this 19 day of July, A.D., 1999

Joseph Lévy  
Joseph Lévy

Subscribed and sworn before me this 19 day of July, A.D., 1999



Patricia A. Collins  
Notary Public

## EXHIBIT "A"

The following mining claims are located in Sections 8 & 16, T.2 S., R.12 E., Gila & Salt River Meridian, County of Pinal, State of Arizona and are duly recorded as indicated below, at the office of the County Recorder, Pinal County, Arizona:

<u>Placer Claim Name</u>	<u>Legal Description</u> <u>Section 8, T2S R12E</u>	<u>Date</u> <u>Located</u>	<u>Pinal County</u> <u>Book</u> <u>Page</u>	<u>BLM</u> <u>AMC#</u>
Black Eye	W½ SE¼ SE¼ NW¼, SW¼ SE¼ NW¼, W½ NW¼ SE¼ NW¼	6/26/65	423 121	90407
Blueberry	NE¼ SE¼ NW¼ E½ NW¼ SE¼ NW¼ E½ SW¼ NE¼ NW¼	6/26/65	423 116	90406
Dewdrop	N½ SW¼ NE¼	6/26/65	423 114	90411
Divide	SE¼ SE¼ NW¼ SE¼, NE¼ NE¼ SW¼ SE¼, N¼ NW¼ SE¼ SE¼, NW¼ NE¼ SE¼ SE¼, S¼ SW¼ NE¼ SE¼, SW¼ SE¼ NE¼ SE¼	6/26/65	423 122	90414
Havalina	W½ NE¼ NW¼ SE¼, SE¼ NW¼ NW¼ SE¼, N¼ SE¼ NW¼ SE¼, SE¼ NE¼ NW¼ SE¼, SW¼ NW¼ NE¼ SE¼, NW¼ SW¼ NE¼ SE¼	6/26/65	423 117	90408
Havalina No. 1	N¼ NW¼ NW¼ SE¼, NE¼ NE¼ SW¼, E½ NW¼ NE¼ SW¼	6/26/65	423 118	90409
Havalina No. 2	E½ SE¼ SE¼ NW¼, SW¼ SW¼ NE¼, W½ SE¼ SW¼ NE¼	6/26/65	423 120	90410
I-DO-IT	E½ SE¼ SW¼ NE¼, NW¼ SE¼ NE¼, W½ SW¼ SE¼ NE¼	6/26/65	423 119	90412
Look-Out-Wedge	NE¼ NE¼ NW¼ SE¼, N¼ NW¼ NE¼ SE¼, SE¼ NW¼ NE¼ SE¼, W½ NE¼ NE¼ SE¼, NE¼ SW¼ NE¼ SE¼, NW¼ SE¼ NE¼ SE¼	6/26/65	423 123	90413
<u>Section 16, T2S R12E</u>				
Self Protection	SW¼ NE¼ SW¼ NW¼, W½ SE¼ SW¼ NW¼, NW¼ NE¼ NW¼ SW¼, W½ E½ NE¼ SW¼ NW¼, E½ NW¼ NE¼ SW¼ NW¼, E½ SE¼ NW¼ SW¼ NW¼, E½ E½ SW¼ SW¼ NW¼, W½ NE¼ SE¼ SW¼ NW¼, E½ NE¼ NW¼ NW¼ SW¼	1/22/51	42 362	89203

ENTERED INTO COMPUTER

10/20/99

*LS*

RECORDED  
INDEXED  
AUG 20 10 02 AM '99  
PINAL COUNTY  
ARIZONA

STATE OF ARIZONA )  
 )  
COUNTY OF PINAL ) SS.

RECEIVED  
LAND RECORDS  
AUG 20 10 02 AM '99  
PINAL COUNTY, ARIZONA

\*\*\*\*\*

AFFIDAVIT OF RENTAL FEE PAYMENT  
For the period  
September 1, 1999 to August 31, 2000


STATE OF ARIZONA )  
 )  
COUNTY OF MARICOPA ) SS.

Joseph Lévy, being duly sworn, deposes and says that he is a citizen of the United States and more than twenty-one years of age, and resides at 1606 Walnut Street, La Grande, Oregon 97850, in Union County, State of Oregon, and is personally acquainted with the hereinafter described millsite claims situated in the Pioneer Mining District, Pinal County, Arizona, the location notices of which are recorded in the office of the County Recorder of said county as described below:

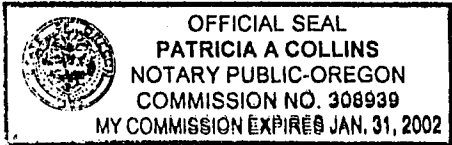
See Exhibit "A" (7 pages) attached

That the owner of said claims (2 mill sites and 135 lodes formerly known as the Nord claims) is Harborlite Corporation, and that the enclosed "rental fees" of \$100.00 per claim for a total of \$13,700.00 (Thirteen Thousand, Seven Hundred dollars) were paid by Harborlite Corporation, P.O. Box 960, Superior, AZ 85273, for the purpose of complying with the laws of the United States pertaining to assessment of annual work, and that said claims are being held for the purpose of mining (on lode claims) and milling (on millsites) perlite ore which is mined on our lode claims. This "rental fee" is required in accordance with the Act of October 5, 1992 (Public Law 102-381, 106 Stat. 1374, 1378-79) and is in lieu of the requirements for performing assessment work under 30 U.S.C. 28-28e and for filing an annual Affidavit of Labor with the proper office of the Bureau of Land Management as outlined under Section 314(a) and (c) of FLPMA and §3833.2.

DATED this 19 day of July, A.D., 1999

  
Joseph Lévy

Subscribed and sworn before me this 19 day of July, A.D., 1999



  
Notary Public

## EXHIBIT "A"

(page 1)

The following mining claims are located in Pinal County, State of Arizona, the location notices of which are recorded in the office of the County Recorder of said County as described below:

<u>Claim Name</u>	<u>Book/Docket</u>	<u>Page(s)</u>	<u>B.L.M. Serial #</u>
ROSEMARIE No. 6 Exception lode (situate in Sec.8)	507	87	A MC 66079
Candy Rock Fraction lode (situate in Sec. 16)	1556	712-713	A MC 289764
Lucero millsite (situate in Sec. 4)	1786	558-559	A MC 319070
Cynthia & John millsite (situate in Sec. 4)	993	426-427	A MC 94571

All claims are located in T.2 S., R.12 E., G. & S.R.M.

RECEIVED  
PINAL COUNTY  
AUG 20 10 02 AM '99

ENTERED INTO COMPUTER

*[Signature]* 11/18/99 *gc*

## EXHIBIT "A"

(page 2)

The following lode mining claims are located in Secs. 8 & 9, T.2 S., R.12 E., Gila & Salt River Meridian, County of Pinal, State of Arizona:

<u>Lode Claim Name</u>	<u>Recorded</u> <u>Book</u>	<u>Page</u>	<u>B.L.M. Serial #</u>
ROSEMARIE No. 1 Exception	500	414	A MC 66078
Amended	507	86	
ROSEMARIE No. 7 Exception	500	420	A MC 66080
Amended	507	88	
ROSEMARIE No. 8 Exception	500	421	A MC 66081
Amended	507	89	
Amended	Doc. 1082-045		
ROSEMARIE No. 9 Exception	500	422	A MC 66082
Amended	507	90	
ROSEMARIE No. 10 Exception	500	423	A MC 66083
Amended	507	91	
ROSEMARIE No. 12 Exception	500	425	A MC 66084
Amended	507	92	
Amended	Doc. 1082-047		
ROSEMARIE No. 13 Exception	500	426	A MC 66085
Amended	507	93	
ROSEMARIE No. 14 Exception	500	427	A MC 66086
Amended	507	94	

ENTERED INTO COMPUTER

*L* *APR 18 1999* *S*

RECEIVED  
L.A. COUNTY  
AUG 20 10 02 AM '99

8

## EXHIBIT "A"

(page 3)

The following mining claims are located in Secs. 27, 28, 32, 33 & 34, T.2 S., R.12 E., and Secs. 3 & 4, T.3 S., R12 E., Gila & Salt River Meridian, County of Pinal, State of Arizona:

<u>Lode Claim Name</u>	<u>Book</u>	<u>Recorded</u> <u>Page</u>	<u>B.L.M. Serial #</u>
Hal #1	1382	220-221	A MC 259557
Hal #2	1382	222-223	A MC 259558
Hal #3	1382	224-225	A MC 259559
Hal #4	1382	226-227	A MC 259560
Hal #5	1382	228-229	A MC 259561
Hal #6	1382	230-231	A MC 259562
Hal #7	1382	232-233	A MC 259563
Hal #8	1382	234-235	A MC 259564
Hal #9	1382	236-237	A MC 259565
Hal #10	1382	238-239	A MC 259566
Hal #11	1382	240-241	A MC 259567
Hal #12	1382	242-243	A MC 259568
Hal #13	1382	244-245	A MC 259569
Hal #14	1382	246-247	A MC 259570
Hal #15	1382	248-249	A MC 259571
Hal #16	1382	250-251	A MC 259572
Hal #17	1382	252-253	A MC 259573
Hal #18	1382	254-255	A MC 259574
Hal #19	1382	256-257	A MC 259575
Hal #20	1382	258-259	A MC 259576
Hal #21	1382	260-261	A MC 259577
Hal #22	1382	262-263	A MC 259578
Hal #23	1382	264-265	A MC 259579
Hal #24	1382	266-267	A MC 259580
Hal #25	1382	268-269	A MC 259581
Hal #26	1382	270-271	A MC 259582
Hal #27	1382	272-273	A MC 259583
Hal #28	1832	274-275	A MC 259584
Hal #29	1382	276-277	A MC 259585
Hal #30	1382	278-279	A MC 259586
Hal #31	1382	280-281	A MC 259587
Hal #32	1382	282-283	A MC 259588
Hal #33	1382	284-285	A MC 259589
Hal #34	1382	286-287	A MC 259590
Hal #35	1382	288-289	A MC 259591
Hal #36	1382	290-291	A MC 259592
Tekoa #9	1382	410-411	A MC 259652
Tekoa #10	1382	412-413	A MC 259653
Tekoa #11	1382	414-415	A MC 259654
Tekoa #12	1382	416-417	A MC 259655
Tekoa #13	1382	418-419	A MC 259656

RECEIVED  
LAND DEPT. OF  
AGRICULTURE  
AUG 20 10 03 AM '99  
PINAL COUNTY, ARIZONA

ENTERED INTO COMPUTER  
L. J. [signature]

## EXHIBIT "A"

(page 4)

The following mining claims are located in Sec. 16, 17 & 20, T.2 S., R.12 E., Gila & Salt River Meridian,  
County of Pinal, State of Arizona:

<u>Lode Claim Name</u>	<u>Book</u>	<u>Recorded</u> <u>Page</u>	<u>B.L.M. Serial #</u>
Magic #1	1382	292-293	A MC 259593
Magic #2	1382	294-295	A MC 259594
Magic #3	1382	296-297	A MC 259595
Magic #4	1382	298-299	A MC 259596
Magic #5	1382	300-301	A MC 259597
Magic #6	1382	302-303	A MC 259598
Magic #7	1382	304-305	A MC 259599
Magic #8	1382	306-307	A MC 259600
Magic #9	1382	308-309	A MC 259601
Magic #10	1382	310-311	A MC 259602
Magic #11	1382	312-313	A MC 259603
Magic #12	1382	314-315	A MC 259604
Magic #13	1382	316-317	A MC 259605
Magic #14	1382	318-319	A MC 259606
Magic #15	1382	320-321	A MC 259607
Magic #23	1382	336-337	A MC 259615
Magic #24	1382	338-339	A MC 259616
Magic #25	1382	340-341	A MC 259617
Magic #26	1382	342-343	A MC 259618
Magic #27	1556	710-711	A MC 289765

RECEIVED  
LAND BUREAU OF  
PINAL COUNTY, ARIZONA  
AUG 20 10 03 AM '99

ENTERED INTO COMPUTER

SEP 18 1999

## EXHIBIT "A"

(page 5)

The following mining claims are located in Sec. 12, T.2 S., R.11 E. and Secs. 7 & 8, T.2 S., R.12 E., Gila & Salt River Meridian, County of Pinal, State of Arizona:

<u>Lode Claim Name</u>	<u>Book</u>	<u>Recorded</u> <u>Page</u>	<u>B.L.M. Serial #</u>
Seattle #1	1382	344-345	A MC 259619
Seattle #2	1382	346-347	A MC 259620
Seattle #3	1382	348-349	A MC 259621
Seattle #4	1382	350-351	A MC 259622
Seattle #5	1382	352-353	A MC 259623
Seattle #6	1382	354-355	A MC 259624
Seattle #7	1382	356-357	A MC 259625
Seattle #8	1382	358-359	A MC 259626
Seattle #9	1382	360-361	A MC 259627
Seattle #10	1382	362-363	A MC 259628
Seattle #11	1382	364-365	A MC 259629
Seattle #12	1382	366-367	A MC 259630
Seattle #13	1382	368-369	A MC 259631
Seattle #14	1382	370-371	A MC 259632
Seattle #15	1382	372-373	A MC 259633
Seattle #16	1382	374-375	A MC 259634
Seattle #17	1382	376-377	A MC 259635
Seattle #18	1382	378-379	A MC 259636
Seattle #19	1382	380-381	A MC 259637
Seattle #20	1382	382-383	A MC 259638
Seattle #21	1382	384-385	A MC 259639
Seattle #22	1382	386-387	A MC 259640
Seattle #23	1382	388-389	A MC 259641
Seattle #24	1382	390-391	A MC 259642
Seattle #25	1382	392-393	A MC 259643

ENTERED INTO COMPUTER

*L* AD 18 1999 *je*

RECEIVED  
LAND DEPARTMENT  
Aug 20 10 03 AM '99  
STATE OF ARIZONA  
PINAL COUNTY



## EXHIBIT "A"

(page 6)

The following mining claims are located in Secs. 8, 17 and 18, T.2 S., R.12 E., Gila & Salt River Meridian, County of Pinal, State of Arizona:

<u>Lode Claim Name</u>	<u>Recorded</u>		<u>B.L.M. Serial #</u>
	<u>Book</u>	<u>Page</u>	
Sil-Flo No. 1	1420	465-466	A MC 265778
Sil-Flo No. 2	1420	467-468	A MC 265779
Sil-Flo No. 3	1420	469-470	A MC 265780
Sil-Flo No. 4	1420	471-472	A MC 265781
Sil-Flo No. 5	1420	473-474	A MC 265782
Sil-Flo No. 6	1420	475-476	A MC 265783
Sil-Flo No. 7	1420	477-478	A MC 265784
Sil-Flo No. 8	1420	479-480	A MC 265785
Sil-Flo No. 9	1420	481-482	A MC 265786
Sil-Flo No. 10	1420	483-484	A MC 265787
Sil-Flo No. 11	1420	485-486	A MC 265788
Sil-Flo No. 12	1420	487-488	A MC 265789
Sil-Flo No. 13	1420	489-490	A MC 265790
Sil-Flo No. 14	1420	491-492	A MC 265791
Sil-Flo No. 15	1420	493-494	A MC 265792
Sil-Flo No. 16	1420	495-496	A MC 265793
Sil-Flo No. 17	1420	497-498	A MC 265794
Sil-Flo No. 18	1420	499-500	A MC 265795

RECEIVED  
BUREAU OF  
LAND MANAGEMENT  
Aug 20 10 03 AM '99  
STATE OF ARIZONA  
PHOTOGRAPHY

ENTERED INTO COMPUTER

*L* *Aug 18 2000* *SC*

## EXHIBIT "A"

(page 7)

The following mining claims are located in Secs. 15, 16, 21 and 22, T.2 S., R.12 E., Gila & Salt River Meridian, County of Pinal, State of Arizona:

<u>Lode Claim Name</u>	<u>Recorded</u>		<u>B.L.M. Serial #</u>
	<u>Book</u>	<u>Page</u>	
Sil-Flo No. 19	1420	501-502	A MC 265796
Sil-Flo No. 20	1420	503-504	A MC 265797
Sil-Flo No. 21	1420	505-506	A MC 265798
Sil-Flo No. 22	1420	507-508	A MC 265799
Sil-Flo No. 23	1420	509-510	A MC 265800
Sil-Flo No. 24	1420	511-512	A MC 265801
Sil-Flo No. 25	1420	513-514	A MC 265802
Sil-Flo No. 26	1420	515-516	A MC 265803
Sil-Flo No. 27	1420	517-518	A MC 265804
Sil-Flo No. 28	1420	519-520	A MC 265805
Sil-Flo No. 29	1420	521-522	A MC 265806
Sil-Flo No. 30	1420	523-524	A MC 265807
Sil-Flo No. 31	1420	525-526	A MC 265808
Sil-Flo No. 32	1420	527-528	A MC 265809
Sil-Flo No. 33	1420	529-530	A MC 265810
Sil-Flo No. 34	1420	531-532	A MC 265811
Sil-Flo No. 35	1420	533-534	A MC 265812
Sil-Flo No. 36	1396	458-459	A MC 262396
Amended	1420	535-536	
Sil-Flo No. 37	1396	460-461	A MC 262397
Amended	1420	537-538	
Volcano No. 12R	1396	462-463	A MC 262398
Amended	1420	539-540	
(Amended name – Sil Flo No. 38)			
Sil-Flo No. 39	1420	541-542	A MC 265813

ENTERED INTO COMPUTER

APR 19 1999

RECEIVED  
BUREAU OF  
LAND MANAGEMENT  
Aug 20 10 03 AM '99  
ARIZONA  
STATE OFFICE  
PHOENIX, ARIZONA

UNITED STATES  
DEPARTMENT OF THE INTERIOR  
BUREAU OF LAND MANAGEMENT

RECEIPT AND ACCOUNTING ADVICE

No. 2296737

CD/AZ

08/23/95

Subject: CLAIM MAINTENANCE FEE 0000

2 9 13

15,900.00

Applicant:

HARBOR LITE  
ATTN: LOUIS R LUCERO  
15156 N SILVER KING RD  
SUPERIOR AZ 86073

CR 09258

Remitter:

Assignor:

LEASE MANAGEMENT DATA										<input type="checkbox"/> NEW		<input type="checkbox"/> UPDATE		<input type="checkbox"/> PAYMENT	
ORIGINAL SERIAL NO.	ASG.	TYPE	ST.	CTY.	FUND SYMBOL				ACRES/UNITS	RATE					
1000 00077 ET AL	(169)														
AMOUNT	ANV. DATE	EXP. DATE	BILL CYC.	S/C	DISTRICT	NEXT BILL	MISC. DATA	U of M	ACTUAL UNITS						
ASSIGNMENT SERIAL NO.	ASG.	TYPE	ST.	CTY.	FUND SYMBOL				ACRES/UNITS	RATE					
AMOUNT	ANV. DATE	EXP. DATE	BILL CYC.	S/C	DISTRICT	NEXT BILL	MISC. DATA	U of M	ACTUAL UNITS						
APPLY REMITTANCE															
ACTION	FUND SYMBOL	CTY.	AMOUNT	Remarks:											
FILING FEE															
RENTAL															
UNEARNED															
REFUND															
TOTAL															
AMOUNT DUE															
<input type="checkbox"/> Lease in Escrow? <input type="checkbox"/> KGS? <input type="checkbox"/> Auto Escalates? <input type="checkbox"/> Auto Renew?				Of Interest? Operating Rights? Operator Bond Filed?											
FOR MMS USE ONLY BILLEE NUMBER OCS SECTION CODE															
FOREST REFUGE															

BY:

DATE:



# WORLD MINERALS

August 25, 1998

U.S. Department of the Interior  
Bureau of Land Management  
Attn: Public Room  
222 N. Central Avenue  
Phoenix, AZ 85004

Gentlemen:

Enclosed are five (5) "Affidavit of Rental Fee Payment" for the period September 1, 1998 to August 31, 1999 with Exhibits "A" attached. These Affidavits pertain to the claims of Harborlite Corporation as follows:

Harborlite - 2 lodes, 1 mill site  
Bobbie Jo - 10 lodes  
Guzman - 9 lodes, 10 placers  
Nord 135 lodes, 2 mill sites

We are enclosing our check in the amount of \$16,900.00 representing the fee for filing based on \$100.00 per claim rental fees for these 169 claims. Please acknowledge receipt of these rental fees.

Sincerely,  
WORLD MINERALS INC.

Joseph Lévy  
Chief Geologist

JL/lmc

Enclosures

cc: J. M. Casillas  
L. Lucero

66076-  
259557-  
265778/  
262396-

303417-  
317479-  
24504-  
301847-

World Minerals Inc.  
Post Office Box 287  
1501 6th Street  
LaGrande, OR 97850  
Tel: 541-963-3987  
Fax: 541-963-3995

321062-  
87677-  
90404-  
89202-  
94569-  
289764-

Aug 26 9 44 AM '98

RECEIVED  
FURNISHING  
DIVISION  
AUG 26 1998

319070-

STATE OF ARIZONA )  
COUNTY OF PINAL ) SS.

RECEIVED  
AUG 26 5 44 AM '99  
COUNTY OF PINAL

\*\*\*\*\*

AFFIDAVIT OF RENTAL FEE PAYMENT  
For the period  
September 1, 1998 to August 31, 1999

STATE OF ARIZONA )  
COUNTY OF MARICOPA ) SS.

Joseph Lévy, being duly sworn, deposes and says that he is a citizen of the United States and more than twenty-one years of age, and resides at 1606 Walnut Street, La Grande, Oregon 97850, in Union County, State of Oregon, and is personally acquainted with the hereinafter described mining claims situated in the Pioneer Mining District, Pinal County, Arizona, the location notices of which are recorded in the office of the County Recorder of said county as described below:


See Exhibit "A" attached

That the owner of said claims (2 lode mining claims and 1 millsite) is Harborlite Corporation, and that the enclosed "rental fees" of \$100.00 per claim for a total of \$300.00 (Three Hundred dollars) were paid by Harborlite Corporation, P.O. Box 960, Superior, AZ 85273, for the purpose of complying with the laws of the United States pertaining to assessment of annual work, and that said lode claims are being held for the valuable mineral contained therein and the millsite for the purpose of enhancing a fines containment area in conjunction with the mining operation. This "rental fee" is required in accordance with the Act of October 5, 1992 (Public Law 102-381, 106 Stat. 1374, 1378-79) and is in lieu of the requirements for performing assessment work under 30 U.S.C. 28-28e and for filing an annual Affidavit of Labor with the proper office of the Bureau of Land Management as outlined under Section 314(a) and (c) of FLPMA and §3833.2.

DATED this 25 day of August, A.D., 1998

Joseph Lévy  
Joseph Lévy

Subscribed and sworn before me this 25 day of August, A.D., 1998



Theresa Kethler  
Notary Public

ENTERED IN COMPUTER  
109 MIC

EXHIBIT "A"

The following mining claims are located in Secs. 4, 8 & 9, T.2 S., R.12 E., G. & S.R.M., Pioneer Mining District, Pinal County, State of Arizona, the Location Notices are recorded in the office of the County Recorder of said county as described below:

<u>Claim Name</u>	<u>Docket</u>	<u>Page(s)</u>	<u>B.L.M. Serial #</u>
Forgotten Wedge lode	374	545	A MC 66077 ✓
MARY T. FRACTION lode	1668	450-451	A MC 303417 ✓
HARBORLITE MILLSITE NO. 3A Amended	1781 1797	639-640 124-125	A MC 317479 ✓

RECEIVED  
PINAL COUNTY  
AUG 26 9 44 AM '98

VERIFIED

OCT 14 1998

ENTERED IN COMPUTER

AUG 28 1998

3 ym

STATE OF ARIZONA )  
COUNTY OF PINAL ) SS.

RECEIVED  
LAND MANAGEMENT  
AUG 26 9 44 AM '98

\*\*\*\*\*

AFFIDAVIT OF RENTAL FEE PAYMENT  
For the period  
September 1, 1998 to August 31, 1999

STATE OF ARIZONA )  
COUNTY OF MARICOPA ) SS.


Joseph Lévy, being duly sworn, deposes and says that he is a citizen of the United States and more than twenty-one years of age, and resides at 1606 Walnut Street, La Grande, Oregon 97850, in Union County, State of Oregon, and is personally acquainted with the hereinafter described mining claims situated in the Pioneer Mining District, Pinal County, Arizona, the location notices of which are recorded in the office of the County Recorder of said county as described below:

See Exhibit "A" attached

That the owner of said claims (10 lode mining claims) is Lewis and Thomas Williams, and that the enclosed "rental fees" of \$100.00 per claim for a total of \$1,000.00 (One Thousand dollars) were paid by Harborlite Corporation, P.O. Box 960, Superior, AZ 85273, for the purpose of complying with the laws of the United States pertaining to assessment of annual work, and that said claims are being held for the valuable mineral contained therein. This "rental fee" is required in accordance with the Act of October 5, 1992 (Public Law 102-381, 106 Stat. 1374, 1378-79) and is in lieu of the requirements for performing assessment work under 30 U.S.C. 28-28e and for filing an annual Affidavit of Labor with the proper office of the Bureau of Land Management as outlined under Section 314(a) and (c) of FLPMA and §3833.2.

These "rental fees" are being submitted to cover mining claims comprising a contiguous group.

DATED this 25 day of August, A.D., 1998

  
Joseph Lévy

Subscribed and sworn before me this 25 day of August, A.D., 1998




  
Notary Public

EXHIBIT "A"

<u>Lode Claim Name</u>	<u>Loc. Date</u>	<u>Book</u>	Pinal County	<u>Filing Date</u>	B.L.M. Data		<u>Locator</u>
			<u>Page(s)</u>		<u>Serial No.</u>	<u>Date</u>	
Bobbie Jo Perlite No. 1 Amended	10/6/85	1314	459-60	10/7/85	A MC 245404	11/4/85	Thomas Williams
	1/11/90	1651	501-02	1/15/90		2/8/90	
Bobbie Jo Perlite No. 2 Amended	10/6/85	1314	457-58	10/7/85	A MC 245405	11/4/85	Thomas Williams
	1/11/90	1651	503-04	1/15/90		2/8/90	
Bobbie Jo Perlite No. 3	10/6/85	1314	455-56	10/7/85	A MC 245406	11/4/85	Thomas Williams
Bobbie Jo Perlite No. 4	10/12/85	1315	788-89	10/15/85	A MC 245407	11/4/85	Thomas Williams
Bobbie Jo Perlite No. 5	10/12/85	1315	790-91	10/15/85	A MC 245408	11/4/85	Thomas Williams
Bobbie Jo Perlite No. 6	10/12/85	1315	792-93	10/15/85	A MC 245409	11/4/85	Thomas Williams
Bobbie Jo Perlite No. 7	10/12/85	1315	796-97	10/15/85	A MC 245410	11/4/85	Thomas Williams
Bobbie Jo Perlite No. 8	10/12/85	1315	794-95	10/15/85	A MC 245411	11/4/85	Thomas Williams
B J No. 9	2/10/90	1657	523-24	2/20/90	A MC 301847	3/2/90	Lewis Williams
B & J No. 10	4/8/92	1817	118-19	4/9/92	A MC 321062	4/30/92	Lewis Williams

VERIFIED

OCT 14 1998

ENTERED IN COMPUTER

AUG 28 1998

RECEIVED  
FEDERAL BUREAU OF INVESTIGATION  
U.S. DEPARTMENT OF JUSTICE  
AUG 26 1998



STATE OF ARIZONA )  
COUNTY OF PINAL ) SS.

RECEIVED  
FEB 10 1999  
AUG 26 9 44 AM '99  
COUNTY OF PINAL  
SUPERIOR, ARIZONA

\*\*\*\*\*  
AFFIDAVIT OF RENTAL FEE PAYMENT  
For the period  
September 1, 1998 to August 31, 1999

STATE OF ARIZONA )  
COUNTY OF MARICOPA ) SS.


Joseph Lévy, being duly sworn, deposes and says that he is a citizen of the United States and more than twenty-one years of age, and resides at 1606 Walnut Street, La Grande, Oregon 97850, in Union County, State of Oregon, and is personally acquainted with the hereinafter described mining claims situated in the Pioneer Mining District, Pinal County, Arizona, the location notices of which are recorded in the office of the County Recorder of said county as described below:

See Exhibit "A" attached

That the owner of said claims (9 "Guzman" lode mining claims) is Harborlite Corporation, P.O. Box 960, Superior, AZ 85273, and that the enclosed "rental fees" of \$100.00 per claim for a total of \$900.00 (Nine Hundred dollars) were paid by Harborlite Corporation, for the purpose of complying with the laws of the United States pertaining to assessment of annual work, and that said claims are being held for the valuable mineral contained therein. This "rental fee" is required in accordance with the Act of October 5, 1992 (Public Law 102-381, 106 Stat. 1374, 1378-79) and is in lieu of the requirements for performing assessment work under 30 U.S.C. 28-28e and for filing an annual Affidavit of Labor with the proper office of the Bureau of Land Management as outlined under Section 314(a) and (c) of FLPMA and §3833.2.

These "rental fees" are being submitted to cover mining claims comprising a contiguous group.

DATED this 25 day of August, A.D., 1998

  
Joseph Lévy

Subscribed and sworn before me this 25 day of August, A.D., 1998



  
Notary Public

## EXHIBIT "A"

The following mining claims are located in Sections 8 & 9, T.2 S., R.12 E., Gila & Salt River Meridian, County of Pinal, State of Arizona and are duly recorded as indicated below, at the office of the County Recorder, Pinal County, Arizona:

<u>Lode Name</u>	<u>Book</u>	<u>Page(s)</u>	<u>B.L.M. Serial #</u>	<u>Location Date</u>
I-DO-IT	53	414	A MC 87677	4/13/45
Amended	443	89		
2 <sup>nd</sup> Amended	1618	373-374		
LA CHOLLA	54	119	A MC 87678	12/17/45
Amended	1618	375-376		
HAVALINA No. 2	53	428	A MC 87679	6/04/45
Amended	443	88		
2 <sup>nd</sup> Amended	1618	381-382		
HAVALINA	53	427	A MC 87680	4/11/45
Amended	1618	379-380		
DIVIDE	54	117	A MC 87681	12/06/45
Amended	443	90		
2 <sup>nd</sup> Amended	1618	383-384		
LOOK-OUT-WEDGE	54	351	A MC 87682	3/29/46
Amended	443	91		
2 <sup>nd</sup> Amended	1618	385-386		
ATOMIC BOMB	54	43	A MC 87683	11/13/45
Amended	1618	377-378		
CRUZALITE	438	246	A MC 87684	11/04/65
Amended	1618	387-388		
MARKIE'S FRACTION	267	500	A MC 87685	5/01/60
Amended	1618	389-390		

RECEIVED  
 AUG 26 9 44 AM '98  
 PINAL COUNTY RECORDER  
 PINAL COUNTY, ARIZONA

**VERIFIED**

OCT 14 1998

ENTERED IN COMPUTER

AUG 20 1998

STATE OF ARIZONA )  
COUNTY OF PINAL ) SS.

RECEIVED  
BUREAU OF  
LAND MANAGEMENT  
STATE OF OREGON  
AUG 26 9 44 AM '98

AUG 26 9 44 AM '98

RECEIVED  
BUREAU OF  
LAND MANAGEMENT  
STATE OF OREGON  
AUG 26 9 44 AM '98

\*\*\*\*\*

AFFIDAVIT OF RENTAL FEE PAYMENT  
For the period  
September 1, 1998 to August 31, 1999

STATE OF ARIZONA )  
COUNTY OF MARICOPA ) SS.


Joseph Lévy, being duly sworn, deposes and says that he is a citizen of the United States and more than twenty-one years of age, and resides at 1606 Walnut Street, La Grande, Oregon 97850, in Union County, State of Oregon, and is personally acquainted with the hereinafter described mining claims situated in the Pioneer Mining District, Pinal County, Arizona, the location notices of which are recorded in the office of the County Recorder of said county as described below:

See Exhibit "A" attached


That the owner of said claims (10 "Guzman" placer mining claims) is Harborlite Corporation, P.O. Box 960, Superior, AZ 85273, and that the enclosed "rental fees" of \$100.00 per claim for a total of \$1,000.00 (One Thousand dollars) were paid by Harborlite Corporation, for the purpose of complying with the laws of the United States pertaining to assessment of annual work, and that said claims are being held for the valuable mineral contained therein. This "rental fee" is required in accordance with the Act of October 5, 1992 (Public Law 102-381, 106 Stat. 1374, 1378-79) and is in lieu of the requirements for performing assessment work under 30 U.S.C. 28-28e and for filing an annual Affidavit of Labor with the proper office of the Bureau of Land Management as outlined under Section 314(a) and (c) of FLPMA and §3833.2.

These "rental fees" are being submitted to cover mining claims comprising a contiguous group.

DATED this 25 day of August, A.D., 1998

  
Joseph Lévy

Subscribed and sworn before me this 25 day of August, A.D., 1998




  
Notary Public

EXHIBIT "A"

The following mining claims are located in Sections 8 & 16, T.2 S., R.12 E., Gila & Salt River Meridian, County of Pinal, State of Arizona and are duly recorded as indicated below, at the office of the County Recorder, Pinal County, Arizona:

<u>Placer Claim Name</u>	<u>Legal Description</u> <u>Section 8, T2S R12E</u>	<u>Date</u> <u>Located</u>	<u>Pinal County</u> <u>Book</u> <u>Page</u>		<u>BLM</u> <u>AMC#</u>
Black Eye	W½ SE¼ SE¼ NW¼, SW¼ SE¼ NW¼, W½ NW¼ SE¼ NW¼	6/26/65	423	121	90407
Blueberry	NE¼ SE¼ NW¼ E½ NW¼ SE¼ NW¼ E½ SW¼ NE¼ NW¼	6/26/65	423	116	90406
Dewdrop	N½ SW¼ NE¼	6/26/65	423	114	90411
Divide	SE¼ SE¼ NW¼ SE¼, NE¼ NE¼ SW¼ SE¼, N½ NW¼ SE¼ SE¼, NW¼ NE¼ SE¼ SE¼, S½ SW¼ NE¼ SE¼, SW¼ SE¼ NE¼ SE¼	6/26/65	423	122	90414
Havalina	W½ NE¼ NW¼ SE¼, SE¼ NW¼ NW¼ SE¼, N½ SE¼ NW¼ SE¼, SE¼ NE¼ NW¼ SE¼, SW¼ NW¼ NE¼ SE¼, NW¼ SW¼ NE¼ SE¼	6/26/65	423	117	90408
Havalina No. 1	N½ NW¼ NW¼ SE¼, NE¼ NE¼ SW¼, E½ NW¼ NE¼ SW¼	6/26/65	423	118	90409
Havalina No. 2	E½ SE¼ SE¼ NW¼, SW¼ SW¼ NE¼, W½ SE¼ SW¼ NE¼	6/26/65	423	120	90410
I-DO-IT	E½ SE¼ SW¼ NE¼, NW¼ SE¼ NE¼, W½ SW¼ SE¼ NE¼	6/26/65	423	119	90412
Look-Out-Wedge	NE¼ NE¼ NW¼ SE¼, N½ NW¼ NE¼ SE¼, SE¼ NW¼ NE¼ SE¼, W½ NE¼ NE¼ SE¼, NE¼ SW¼ NE¼ SE¼, NW¼ SE¼ NE¼ SE¼	6/26/65	423	123	90413
<u>Section 16, T2S R12E</u>					
Self Protection	SW¼ NE¼ SW¼ NW¼, W½ SE¼ SW¼ NW¼, NW¼ NE¼ NW¼ SW¼, W½ E½ NE¼ SW¼ NW¼, E½ NW¼ NE¼ SW¼ NW¼, E½ SE¼ NW¼ SW¼ NW¼, E½ E½ SW¼ SW¼ NW¼, W½ NE¼ SE¼ SW¼ NW¼, E½ NE¼ NW¼ NW¼ SW¼	1/22/51	42	362	89203

406-414

RECEIVED  
LAND RECORDS  
AUG 26 9 45 AM '98

VERIFIED

OCT 15 1998

ENTERED IN COMPUTER

AUG 20 1998

STATE OF ARIZONA )  
COUNTY OF PINAL ) SS.

RECEIVED  
FEDERAL BUREAU OF INVESTIGATION  
AUG 26 9 45 AM '99

\*\*\*\*\*

AFFIDAVIT OF RENTAL FEE PAYMENT  
For the period  
September 1, 1998 to August 31, 1999


STATE OF ARIZONA )  
COUNTY OF MARICOPA ) SS.

Joseph Lévy, being duly sworn, deposes and says that he is a citizen of the United States and more than twenty-one years of age, and resides at 1606 Walnut Street, La Grande, Oregon 97850, in Union County, State of Oregon, and is personally acquainted with the hereinafter described millsite claims situated in the Pioneer Mining District, Pinal County, Arizona, the location notices of which are recorded in the office of the County Recorder of said county as described below:


See Exhibit "A" (7 pages) attached

That the owner of said claims (2 mill sites and 135 lodes formerly known as the Nord claims) is Harborlite Corporation, and that the enclosed "rental fees" of \$100.00 per claim for a total of \$13,700.00 (Thirteen Thousand, Seven Hundred dollars) were paid by Harborlite Corporation, P.O. Box 960, Superior, AZ 85273, for the purpose of complying with the laws of the United States pertaining to assessment of annual work, and that said claims are being held for the purpose of mining (on lode claims) and milling (on millsites) perlite ore which is mined on our lode claims. This "rental fee" is required in accordance with the Act of October 5, 1992 (Public Law 102-381, 106 Stat. 1374, 1378-79) and is in lieu of the requirements for performing assessment work under 30 U.S.C. 28-28e and for filing an annual Affidavit of Labor with the proper office of the Bureau of Land Management as outlined under Section 314(a) and (c) of FLPMA and §3833.2.

DATED this 25 day of August, A.D., 1998

  
Joseph Lévy

Subscribed and sworn before me this 25 day of August, A.D., 1998



  
Notary Public

## EXHIBIT "A"

(page 1)

The following mining claims are located in Pinal County, State of Arizona, the location notices of which are recorded in the office of the County Recorder of said County as described below:

<u>Claim Name</u>	<u>Book/Docket</u>	<u>Page(s)</u>	<u>B.L.M. Serial #</u>
ROSEMARIE No. 6 Exception lode (situate in Sec.8)	507	87	A MC 66079✓
Candy Rock Fraction lode (situate in Sec. 16)	1556	712-713	A MC 289764✓
Lucero millsite (situate in Sec. 4)	1786	558-559	A MC 319070✓
Cynthia & John millsite (situate in Sec. 4)	993	426-427	A MC 94571✓

All claims are located in T.2 S., R.12 E., G. & S.R.M.

RECEIVED  
COUNTY REC.  
AUG 26 9 45 AM '99

VERIFIED

OCT 15 1998

ENTERED IN COMPUTER

AUG 28 1998

4

## EXHIBIT "A"

(page 2)

The following lode mining claims are located in Secs. 8 & 9, T.2 S., R.12 E., Gila & Salt River Meridian,  
County of Pinal, State of Arizona:

<u>Lode Claim Name</u>	<u>Recorded</u> <u>Book</u>	<u>Page</u>	<u>B.L.M. Serial #</u>
ROSEMARIE No. 1 Exception	500	414	66077 A MC 66078
Amended	507	86	
ROSEMARIE No. 7 Exception	500	420	66079 A MC 66080
Amended	507	88	
ROSEMARIE No. 8 Exception	500	421	A MC 66081
Amended	507	89	
Amended	Doc. 1082-045		
ROSEMARIE No. 9 Exception	500	422	A MC 66082
Amended	507	90	
ROSEMARIE No. 10 Exception	500	423	A MC 66083
Amended	507	91	
ROSEMARIE No. 12 Exception	500	425	A MC 66084
Amended	507	92	
Amended	Doc. 1082-047		
ROSEMARIE No. 13 Exception	500	426	A MC 66085
Amended	507	93	
ROSEMARIE No. 14 Exception	500	427	A MC 66086
Amended	507	94	

RECEIVED  
LAND OFFICE  
AUG 26 9 45 AM '98  
STATE OF ARIZONA  
PINAL COUNTY

VERIFIED

OCT 15 1998

ENTERED IN COMPUTER

AUG 28 1998

## EXHIBIT "A"

(page 3)

The following mining claims are located in Secs. 27, 28, 32, 33 & 34, T.2 S., R.12 E., and Secs. 3 & 4, T.3 S., R.12 E., Gila & Salt River Meridian, County of Pinal, State of Arizona:

<u>Lode Claim Name</u>	<u>Book</u>	<u>Recorded</u>	<u>Page</u>	<u>B.L.M. Serial #</u>
Hal #1	1382		220-221	A MC 259557
Hal #2	1382		222-223	A MC 259558
Hal #3	1382		224-225	A MC 259559
Hal #4	1382		226-227	A MC 259560
Hal #5	1382		228-229	A MC 259561
Hal #6	1382		230-231	A MC 259562
Hal #7	1382		232-233	A MC 259563
Hal #8	1382		234-235	A MC 259564
Hal #9	1382		236-237	A MC 259565
Hal #10	1382		238-239	A MC 259566
Hal #11	1382		240-241	A MC 259567
Hal #12	1382		242-243	A MC 259568
Hal #13	1382		244-245	A MC 259569
Hal #14	1382		246-247	A MC 259570
Hal #15	1382		248-249	A MC 259571
Hal #16	1382		250-251	A MC 259572
Hal #17	1382		252-253	A MC 259573
Hal #18	1382		254-255	A MC 259574
Hal #19	1382		256-257	A MC 259575
Hal #20	1382		258-259	A MC 259576
Hal #21	1382		260-261	A MC 259577
Hal #22	1382		262-263	A MC 259578
Hal #23	1382		264-265	A MC 259579
Hal #24	1382		266-267	A MC 259580
Hal #25	1382		268-269	A MC 259581
Hal #26	1382		270-271	A MC 259582
Hal #27	1382		272-273	A MC 259583
Hal #28	1832		274-275	A MC 259584
Hal #29	1382		276-277	A MC 259585
Hal #30	1382		278-279	A MC 259586
Hal #31	1382		280-281	A MC 259587
Hal #32	1382		282-283	A MC 259588
Hal #33	1382		284-285	A MC 259589
Hal #34	1382		286-287	A MC 259590
Hal #35	1382		288-289	A MC 259591
Hal #36	1382		290-291	<u>A MC 259592</u>
Tekoa #9	1382		410-411	A MC 259652
Tekoa #10	1382		412-413	A MC 259653
Tekoa #11	1382		414-415	A MC 259654
Tekoa #12	1382		416-417	A MC 259655
Tekoa #13	1382		418-419	<u>A MC 259656</u>

STATE OF ARIZONA  
DEPARTMENT OF MINES  
LAND DIVISION

AUG 26 5 45 AM '98

RECEIVED  
DIRECTOR  
LAND DIVISION

557-605

VERIFIED

SEP 15 1998

ENTERED IN COMPUTER

AUG 26 1998

41



## EXHIBIT "A"

(page 4)

The following mining claims are located in Sec. 16, 17 & 20, T.2 S., R.12 E., Gila & Salt River Meridian, County of Pinal, State of Arizona:

<u>Lode Claim Name</u>	<u>Recorded</u>		<u>B.L.M. Serial #</u>
	<u>Book</u>	<u>Page</u>	
Magic #1	1382	292-293	A MC 259593✓
Magic #2	1382	294-295	A MC 259594✓
Magic #3	1382	296-297	A MC 259595✓
Magic #4	1382	298-299	A MC 259596✓
Magic #5	1382	300-301	A MC 259597✓
Magic #6	1382	302-303	A MC 259598✓
Magic #7	1382	304-305	A MC 259599✓
Magic #8	1382	306-307	A MC 259600✓
Magic #9	1382	308-309	A MC 259601✓
Magic #10	1382	310-311	A MC 259602✓
Magic #11	1382	312-313	A MC 259603✓
Magic #12	1382	314-315	A MC 259604✓
Magic #13	1382	316-317	<u>A MC 259605✓</u>
Magic #14	1382	318-319	A MC 259606✓
Magic #15	1382	320-321	A MC 259607✓
Magic #23	1382	336-337	A MC 259615✓
Magic #24	1382	338-339	A MC 259616✓
Magic #25	1382	340-341	A MC 259617✓ <i>closed?</i>
Magic #26	1382	342-343	A MC 259618✓
Magic #27	1556	710-711	A MC 289765✓ <i>259618</i>

RECEIVED  
LAND OFFICE  
AUG 26 9 45 AM '98  
PINAL COUNTY ARIZONA

VERIFIED

OCT 15 1998

ENTERED IN COMPUTER

AUG 28 1998

## EXHIBIT "A"

(page 5)

The following mining claims are located in Sec. 12, T.2 S., R.11 E. and Secs. 7 & 8, T.2 S., R.12 E., Gila & Salt River Meridian, County of Pinal, State of Arizona:

<u>Lode Claim Name</u>	<u>Book</u>	<u>Recorded</u> <u>Page</u>	<u>B.L.M. Serial #</u>
Seattle #1	1382	344-345	A MC 259619
Seattle #2	1382	346-347	A MC 259620
Seattle #3	1382	348-349	A MC 259621
Seattle #4	1382	350-351	A MC 259622
Seattle #5	1382	352-353	A MC 259623
Seattle #6	1382	354-355	A MC 259624
Seattle #7	1382	356-357	A MC 259625
Seattle #8	1382	358-359	A MC 259626
Seattle #9	1382	360-361	A MC 259627
Seattle #10	1382	362-363	A MC 259628
Seattle #11	1382	364-365	A MC 259629
Seattle #12	1382	366-367	A MC 259630
Seattle #13	1382	368-369	A MC 259631
Seattle #14	1382	370-371	A MC 259632
Seattle #15	1382	372-373	A MC 259633
Seattle #16	1382	374-375	A MC 259634
Seattle #17	1382	376-377	A MC 259635
Seattle #18	1382	378-379	A MC 259636
Seattle #19	1382	380-381	A MC 259637
Seattle #20	1382	382-383	A MC 259638
Seattle #21	1382	384-385	A MC 259639
Seattle #22	1382	386-387	A MC 259640
Seattle #23	1382	388-389	A MC 259641
Seattle #24	1382	390-391	A MC 259642
Seattle #25	1382	392-393	A MC 259643

*Handwritten notes:*  
 -C  
 615-643  
 615-616  
 621-643

**VERIFIED**

OCT 15 1998

ENTERED IN COMPUTER

AUG 20 1998

*Vertical stamps:*  
 RECEIVED  
 AUG 26 5 45 AM '98  
 PINAL COUNTY, ARIZONA

25

## EXHIBIT "A"

(page 6)

The following mining claims are located in Secs. 8, 17 and 18, T.2 S., R.12 E., Gila & Salt River Meridian, County of Pinal, State of Arizona:

<u>Lode Claim Name</u>	<u>Recorded</u>		<u>B.L.M. Serial #</u>
	<u>Book</u>	<u>Page</u>	
Sil-Flo No. 1	1420	465-466	A MC 265778
Sil-Flo No. 2	1420	467-468	A MC 265779
Sil-Flo No. 3	1420	469-470	A MC 265780
Sil-Flo No. 4	1420	471-472	A MC 265781
Sil-Flo No. 5	1420	473-474	A MC 265782
Sil-Flo No. 6	1420	475-476	A MC 265783
Sil-Flo No. 7	1420	477-478	A MC 265784
Sil-Flo No. 8	1420	479-480	A MC 265785
Sil-Flo No. 9	1420	481-482	A MC 265786
Sil-Flo No. 10	1420	483-484	A MC 265787
Sil-Flo No. 11	1420	485-486	A MC 265788
Sil-Flo No. 12	1420	487-488	A MC 265789
Sil-Flo No. 13	1420	489-490	A MC 265790
Sil-Flo No. 14	1420	491-492	A MC 265791
Sil-Flo No. 15	1420	493-494	A MC 265792
Sil-Flo No. 16	1420	495-496	A MC 265793
Sil-Flo No. 17	1420	497-498	A MC 265794
Sil-Flo No. 18	1420	499-500	A MC 265795

778-813

RECEIVED  
LAND BUREAU  
AUG 26 9 45 AM '98  
FEDERAL BUREAU OF LAND MANAGEMENT

**VERIFIED**  
OCT 15 1998

ENTERED IN COMPUTER

AUG 28 1998

## EXHIBIT "A"

(page 7)

The following mining claims are located in Secs. 15, 16, 21 and 22, T.2 S., R.12 E., Gila & Salt River Meridian, County of Pinal, State of Arizona:

<u>Lode Claim Name</u>	<u>Recorded</u>		<u>B.L.M. Serial #</u>
	<u>Book</u>	<u>Page</u>	
Sil-Flo No. 19	1420	501-502	A MC 265796 ✓
Sil-Flo No. 20	1420	503-504	A MC 265797 ✓
Sil-Flo No. 21	1420	505-506	A MC 265798 ✓
Sil-Flo No. 22	1420	507-508	A MC 265799 ✓
Sil-Flo No. 23	1420	509-510	A MC 265800 ✓
Sil-Flo No. 24	1420	511-512	A MC 265801 ✓
Sil-Flo No. 25	1420	513-514	A MC 265802 ✓
Sil-Flo No. 26	1420	515-516	A MC 265803 ✓
Sil-Flo No. 27	1420	517-518	A MC 265804 ✓
Sil-Flo No. 28	1420	519-520	A MC 265805 ✓
Sil-Flo No. 29	1420	521-522	A MC 265806 ✓
Sil-Flo No. 30	1420	523-524	A MC 265807 ✓
Sil-Flo No. 31	1420	525-526	A MC 265808 ✓
Sil-Flo No. 32	1420	527-528	A MC 265809 ✓
Sil-Flo No. 33	1420	529-530	A MC 265810 ✓
Sil-Flo No. 34	1420	531-532	A MC 265811 ✓
Sil-Flo No. 35	1420	533-534	A MC 265812 ✓
Sil-Flo No. 36	1396	458-459	A MC 262396 ✓
Amended	1420	535-536	
Sil-Flo No. 37	1396	460-461	A MC 262397 ✓
Amended	1420	537-538	
Volcano No. 12R	1396	462-463	A MC 262398 ✓
Amended	1420	539-540	
(Amended name – Sil Flo No. 38)			
Sil-Flo No. 39	1420	541-542	A MC 265813 ✓

RECEIVED  
AUG 25 9 45 AM '98  
ST. ANTHONY  
ARIZONA  
COUNTY OF PINAL

VERIFIED  
OCT 15 1998

ENTERED IN COMPUTER

AUG 20 1998



UNITED STATES  
DEPARTMENT OF THE INTERIOR  
BUREAU OF LAND MANAGEMENT

RECEIPT AND ACCOUNTING ADVICE

No. **2389717** 04  
ST/AZ 08/27/98

Subject: CLAIM MAINTENANCE FEE 1999 (169) 2 28 13 16,900.00 ✓

Applicant:  
WORLD MINERALS INC  
P. O BOX 287  
LA GRANDE, OR 97850

Remitter: CH # 052311  
541 963-3987  
HARBORLITE PERLITE INC

Assignor:

LEASE MANAGEMENT DATA										<input type="checkbox"/> NEW	<input type="checkbox"/> UPDATE	<input type="checkbox"/> PAYMENT
ORIGINAL SERIAL NO.		ASG.	TYPE	ST.	CTY.	FUND SYMBOL			ACRES/UNITS		RATE	
AMC 66077 ET AL												
AMOUNT	ANV. DATE	EXP. DATE	BILL CYC.	S/C	DISTRICT	NEXT BILL	MISC. DATA	U of M	ACTUAL UNITS			
ASSIGNMENT SERIAL NO.		ASG.	TYPE	ST.	CTY.	FUND SYMBOL			ACRES/UNITS		RATE	
AMOUNT	ANV. DATE	EXP. DATE	BILL CYC.	S/C	DISTRICT	NEXT BILL	MISC. DATA	U of M	ACTUAL UNITS			
APPLY REMITTANCE						Remarks:						
ACTION	FUND SYMBOL		CTY.	AMOUNT								
FILING FEE												
RENTAL												
UNEARNED												
REFUND												
TOTAL												
AMOUNT DUE												
<input type="checkbox"/> Lease in Escrow?						FOR MMS USE ONLY						
<input type="checkbox"/> KGS? Of Interest?												
<input type="checkbox"/> Auto Escalates? Operating Rights?												
<input type="checkbox"/> Auto Renew? Operator												
Bond Filed?												
BILLEE			NUMBER			FOREST REFUGE						
OCS SECTION			CODE									



# DEL TIERRA ENGINEERING & MINING CORP.

HARVEY W. SMITH, E.M. PRESIDENT

Registered Mining Engineer  
U.S. Approved Title Abstracter

U.S. Mineral Surveyor  
Registered Land Surveyor

4413 N. Saddlebag Trail Ste 1

Scottsdale, Arizona 85251

Tel. 602 / 946-3996


FAX 602 / 946-3985

August 27, 1997

U. S. Department of the Interior  
Bureau of Land Management  
P. O. Box 1552  
Phoenix, AZ 85001-1552

Gentlemen:

66076  
89202  
90404  
94569  
87677  
245404  
259557  
262396  
265778  
289764  
301847  
303417  
317479  
319070




321062

Enclosed are five (5) "Affidavit of Rental Fee Payment" for the period September 1, 1997 to August 31, 1998 with Exhibits "A" attached. These Affidavits pertain to the claims of Harborlite Corporation as follows:

Harborlite - 2 lodes, 1 millsite  
Bobbie Jo - 10 lodes  
Guzman - 9 lodes, 10 placers  
Nord 135 lodes, 2 millsites

We are enclosing our check in the amount of \$ 16,900.00 representing the fee for filing based on \$ 100.00 per claim rental fees for these 169 claims. Please acknowledge receipt of these rental fees.

Sincerely,

  
Harvey W. Smith, E.M.  
President

HWS/hm

Enclosures - hand carried

 9/25.  
mgh

PHOENIX, ARIZONA

AUG 29 2 05 PM '97

RECEIVED  
U.S. DEPT. OF THE INTERIOR  
BUREAU OF LAND MANAGEMENT

STATE OF ARIZONA )  
COUNTY OF PINAL ) SS.

\*\*\*\*\*

AFFIDAVIT OF RENTAL FEE PAYMENT  
For the period  
September 1, 1997 to August 31, 1998


STATE OF ARIZONA )  
COUNTY OF MARICOPA ) SS.

Harvey Smith, being duly sworn, deposes and says that he is a citizen of the United States and more than twenty-one years of age, and resides at 8953 E. Captain Dreyfus Ave., Scottsdale, Arizona 85260, in Maricopa County, State of Arizona, and is personally acquainted with the hereinafter described mining claims situated in the Pioneer Mining District, Pinal County, Arizona, the location notices of which are recorded in the office of the County Recorder of said county as described below:

See Exhibit "A" attached


That the owner of said claims (2 lode mining claims and 1 millsite) is Harborlite Corporation, and that the enclosed "rental fees" of \$100.00 per claim for a total of \$300.00 (Three Hundred dollars) were paid by Harborlite Corporation, P. O. Box 960, Superior, AZ 85273, for the purpose of complying with the laws of the United States pertaining to assessment of annual work, and that said lode claims are being held for the valuable mineral contained therein and the millsite for the purpose of enhancing a fines containment area in conjunction with the mining operation. This "rental fee" is required in accordance with the Act of October 5, 1992 (Public Law 102-381, 106 Stat. 1374, 1378-79) and is in lieu of the requirements for performing assessment work under 30 U.S.C.28-28e and for filing an annual Affidavit of Labor with the proper office of the Bureau of Land Management as outlined under section 314(a) and (c) of FLPMA and §3833.2.

DATED this 25 day of Aug., A.D., 1997

  
Harvey W. Smith

Subscribed and sworn before me this 25 day of Aug, A.D., 1997

RECEIVED  
AZ STATE OFFICE  
16. 05 2 29  
PHOENIX, ARIZONA



June 30

  
Notary Public

# EXHIBIT "A"

The following claims are located in Secs. 4, 8 & 9, T.2 S., R.12 E., G.& S.R.M., Pioneer Mining District, Pinal County, State of Arizona, the Location Notices are recorded in the office of the County Recorder of said county as described below:

<u>Claim Name</u>	<u>Docket</u>	<u>Page(s)</u>	<u>B.L.M. Serial Number</u>
Forgotten Wedge lode	374	545	A MC 66077
MARY T. FRACTION lode	1668	450-451	A MC 303417
HARBORLITE MILLSITE			
NO. 3A	1781	639-640	A MC 317479
Amended	1797	124-125	

3 pr

RECEIVED  
B.L.M. AZ STATE OFFICE  
Aug 29 2 05 PM '97  
PHOENIX, ARIZONA



STATE OF ARIZONA )  
COUNTY OF PINAL ) SS.

\*\*\*\*\*

AFFIDAVIT OF RENTAL FEE PAYMENT  
For the period  
September 1, 1997 to August 31, 1998

STATE OF ARIZONA )  
COUNTY OF MARICOPA ) SS.

Harvey Smith, being duly sworn, deposes and says that he is a citizen of the United States and more than twenty-one years of age, and resides at 8953 E. Captain Dreyfus Ave., Scottsdale, Arizona 85260, in Maricopa County, State of Arizona, and is personally acquainted with the hereinafter described millsite claims situated in the Pioneer Mining District, Pinal County, Arizona, the location notices of which are recorded in the office of the County Recorder of said county as described below:


See Exhibit "A" attached

That the owner of said claims (9 "Guzman" lode mining claims) is Harborlite Corporation, and that the enclosed "rental fees" of \$100.00 per claim for a total of \$ 900.00 (Nine Hundred dollars) were paid by Harborlite Corporation, P. O. Box 960, Superior, AZ 85273 for the purpose of complying with the laws of the United States pertaining to assessment of annual work, and that said claims are being held for the purpose of mining (on lode claims) and milling (on millsites) perlite ore which is mined on our lode claims. This "rental fee" is required in accordance with the Act of October 5, 1992 (Public Law 102-381, 106 Stat. 1374, 1378-79) and is in lieu of the requirements for performing assessment work under 30 U.S.C.28-28e and for filing an annual Affidavit of Labor with the proper office of the Bureau of Land Management as outlined under section 314(a) and (c) of FLPMA and §3833.2.

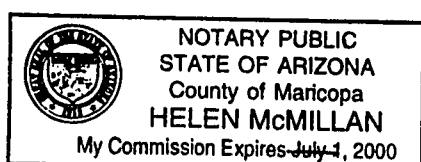
These "rental fees" are being submitted to cover mining claims comprising a contiguous group.

DATED this 25 day of Aug, A.D., 1997

RECEIVED  
S.L.H. AZ STATE OFFICE  
Aug 29 2 05 PM '97  
PHOENIX, ARIZONA

  
Harvey W. Smith

Subscribed and sworn before me this 25 day of Aug, A.D., 1997



  
Notary Public

June 30

# EXHIBIT "A"

The following mining claims are located in sections 8 & 9, T.2 S., R.12 E., Gila & Salt River Meridian, County of Pinal, State of Arizona and are duly recorded as indicated below, at the office of the County Recorder, Pinal County, Arizona:

<u>Lode Name</u>	<u>Book</u>	<u>Page(s)</u>	<u>B.L.M. Serial</u>	<u>Location Date</u>
I-DO-IT	53	414	A MC 87677	4/13/45
Amended	443	89		
2nd Amended	1618	373-374		
LA CHOLLA	54	119	A MC 87678	12/17/45
Amended	1618	375-376		
HAVALINA No. 2	53	428	A MC 87679	6/04/45
Amended	443	88		
2nd Amended	1618	381-382		
HAVALINA	53	427	A MC 87680	4/11/45
Amended	1618	379-380		
DIVIDE	54	117	A MC 87681	12/06/45
Amended	443	90		
2nd Amended	1618	383-384		
LOOK-OUT-WEDGE	54	351	A MC 87682	3/29/46
Amended	443	91		
2nd Amended	1618	385-386		
ATOMIC BOMB	54	43	A MC 87683	11/13/45
Amended	1618	377-378		
CRUZALITE	438	246	A MC 87684	11/04/65
Amended	1618	387-388		
MARKIE'S FRACTION	267	500	A MC 87685	5/01/60
Amended	1618	389-390		

DO NOT  
INDEX  
@  
COUNTY

gpa

RECEIVED  
B.L.M. AZ STATE OFFICE  
Aug 29 2 05 PM '97  
PHOENIX, ARIZONA

STATE OF ARIZONA )  
COUNTY OF PINAL ) SS.

\*\*\*\*\*

AFFIDAVIT OF RENTAL FEE PAYMENT  
For the period  
September 1, 1997 to August 31, 1998

STATE OF ARIZONA )  
COUNTY OF MARICOPA ) SS.

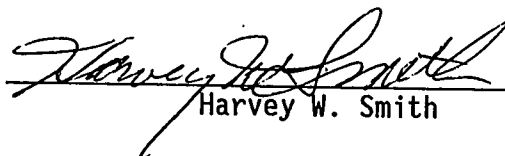
Harvey Smith, being duly sworn, deposes and says that he is a citizen of the United States and more than twenty-one years of age, and resides at 8953 E. Captain Dreyfus Ave., Scottsdale, Arizona 85260, in Maricopa County, State of Arizona, and is personally acquainted with the hereinafter described millsite claims situated in the Pioneer Mining District, Pinal County, Arizona, the location notices of which are recorded in the office of the County Recorder of said county as described below:

See Exhibit "A" ( 7 pages) attached

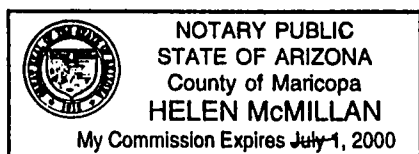
That the owner of said claims (2 millsites and 135 lodes formerly known as the Nord claims) is Harborlite Corporation., and that the enclosed "rental fees" of \$100.00 per claim for a total of \$ 13,700.00 (Thirteen Thousand, Seven Hundred dollars) were paid by Harborlite Corporation, P. O. Box 960, Superior, AZ 85273 for the purpose of complying with the laws of the United States pertaining to assessment of annual work, and that said claims are being held for the purpose of mining (on lode claims) and milling (on millsites) perlite ore which is mined on our lode claims. This "rental fee" is required in accordance with the Act of October 5, 1992 (Public Law 102-381, 106 Stat. 1374, 1378-79) and is in lieu of the requirements for performing assessment work under 30 U.S.C.28-28e and for filing an annual Affidavit of Labor with the proper office of the Bureau of Land Management as outlined under section 314(a) and (c) of FLPMA and §3833.2.

DATED this 25 day of Aug, A.D., 1997

RECEIVED  
S.L.M. AZ STATE OFFICE  
Aug 29 2 05 PM '97  
PHOENIX, ARIZONA

  
Harvey W. Smith

Subscribed and sworn before me this 25 day of Aug, A.D., 1997



  
Notary Public

*June 30*

## EXHIBIT "A"

(page 1)

The following mining claims are located in Pinal County, State of Arizona, the location notices of which are recorded in the office of the County Recorder of said County as described below:

<u>Claim Name</u>	<u>Book/Docket</u>	<u>Page(s)</u>	<u>B.L.M. Serial #</u>
ROSEMARIE No. 6 Exception lode (situate in Sec. 8)	<del>507</del>	<del>87</del>	A MC 66079
Candy Rock Fraction lode (situate in Sec. 16)	<del>1556</del>	<del>712-713</del>	A MC 289764
Lucero millsite (situate in Sec. 4)	<del>1786</del>	<del>558-559</del>	A MC 319070
Cynthia & John millsite (situate in Sec. 4)	<del>993</del>	<del>426-427</del>	A MC 94571

DO NOT  
INDEX  
@ COUNTY

LPH

All claims are located in T.2 S., R.12 E., G.& S.R.M.

RECEIVED  
B.L.M. AZ STATE OFFICE  
Aug 29 2 05 PM '97  
PHOENIX, ARIZONA

## EXHIBIT "A"

(page 2)

The following lode mining claims are located in secs. 8 & 9, T.2 S., R.12 E., Gila & Salt River Meridian, County of Pinal, State of Arizona:

<u>Lode Claim Name</u>	<u>Book</u>	<u>Recorded Page</u>	<u>B.L.M. Ser. #</u>
ROSEMARIE NO. 1 Exception	500	414	A MC 66078
Amended	507	86	
ROSEMARIE NO. 7 Exception	500	420	A MC 66080
Amended	507	88	
ROSEMARIE NO. 8 Exception	500	421	A MC 66081
Amended	507	89	
Amended	Doc. 1082-045		
ROSEMARIE NO. 9 Exception	500	422	A MC 66082
Amended	507	90	
ROSEMARIE NO. 10 Exception	500	423	A MC 66083
Amended	507	91	
ROSEMARIE NO. 12 Exception	500	425	A MC 66084
Amended	507	92	
Amended	Doc. 1082-047		
ROSEMARIE NO. 13 Exception	500	426	A MC 66085
Amended	507	93	
ROSEMARIE NO. 14 Exception	500	427	A MC 66086
Amended	507	94	

Do Not  
INDEX  
@ COUNTY

8 PR

RECEIVED  
B.L.M. AZ STATE OFFICE  
Aug 29 2 05 PM '97  
PHOENIX, ARIZONA

## EXHIBIT "A"

(page 3)

The following mining claims are located in Secs. 27, 28, 32, 33 & 34, T.2 S., R.12 E., and Secs. 3 & 4, T.3 S., R.12 E., Gila & Salt River Meridian, County of Pinal, State of Arizona:

<u>Lode Claim Name</u>	<u>Book</u>	<u>Page</u>	<u>B.L.M. Ser. #</u>
Hal #1	1382	220-221	A MC 259557
Hal #2	1382	222-223	A MC 259558
Hal #3	1382	224-225	A MC 259559
Hal #4	1382	226-227	A MC 259560
Hal #5	1382	228-229	A MC 259561
Hal #6	1382	230-231	A MC 259562
Hal #7	1382	232-233	A MC 259563
Hal #8	1382	234-235	A MC 259564
Hal #9	1382	236-237	A MC 259565
Hal #10	1382	238-239	A MC 259566
Hal #11	1382	240-241	A MC 259567
Hal #12	1382	242-243	A MC 259568
Hal #13	1382	244-245	A MC 259569
Hal #14	1382	246-247	A MC 259570
Hal #15	1382	248-249	A MC 259571
Hal #16	1382	250-251	A MC 259572
Hal #17	1382	252-253	A MC 259573
Hal #18	1382	254-255	A MC 259574
Hal #19	1382	256-257	A MC 259575
Hal #20	1382	258-259	A MC 259576
Hal #21	1382	260-261	A MC 259577
Hal #22	1382	262-263	A MC 259578
Hal #23	1382	264-265	A MC 259579
Hal #24	1382	266-267	A MC 259580
Hal #25	1382	268-269	A MC 259581
Hal #26	1382	270-271	A MC 259582
Hal #27	1382	272-273	A MC 259583
Hal #28	1382	274-275	A MC 259584
Hal #29	1382	276-277	A MC 259585
Hal #30	1382	278-279	A MC 259586
Hal #31	1382	280-281	A MC 259587
Hal #32	1382	282-283	A MC 259588
Hal #33	1382	284-285	A MC 259589
Hal #34	1382	286-287	A MC 259590
Hal #35	1382	288-289	A MC 259591
Hal #36	1882	290-291	A MC 259592
Tekoa #9	1382	410-411	A MC 259652
Tekoa #10	1382	412-413	A MC 259653
Tekoa #11	1382	414-415	A MC 259654
Tekoa #12	1382	416-417	A MC 259655
Tekoa #13	1382	418-419	A MC 259656

DO NOT INDEX  
COUNTY

41 PR

RECEIVED  
COUNTY CLERK  
JUN 26 1976  
PINAL COUNTY ARIZONA

## EXHIBIT "A"

(page 4)

The following mining claims are located in Sec. 16, 17 & 20, T.2 S., R.12 E., Gila & Salt River Meridian, County of Pinal, State of Arizona:

<u>Lode Claim Name</u>	<u>Book</u>	<u>Page</u>	<u>B.L.M. Ser. #</u>
Magic #1	1382	292-293	A MC 259593
Magic #2	1382	294-295	A MC 259594
Magic #3	1382	296-297	A MC 259595
Magic #4	1382	298-299	A MC 259596
Magic #5	1382	300-301	A MC 259597
Magic #6	1382	302-303	A MC 259598
Magic #7	1382	304-305	A MC 259599
Magic #8	1382	306-307	A MC 259600
Magic #9	1382	308-309	A MC 259601
Magic #10	1382	310-311	A MC 259602
Magic #11	1382	312-313	A MC 259603
Magic #12	1382	314-315	A MC 259604
Magic #13	1382	316-317	A MC 259605
Magic #14	1382	318-319	A MC 259606
Magic #15	1382	320-321	A MC 259607
Magic #23	1382	336-337	A MC 259615
Magic #24	1382	338-339	A MC 259616
Magic #25	1382	340-341	A MC 259617
Magic #26	1382	342-343	A MC 259618
Magic #27	1556	710-711	A MC 289765

DO NOT  
INDEX  
@ COUNTY

2072

RECEIVED  
S.L.M. AZ STATE OFFICE  
Aug 29 2 06 PM '97  
PHOENIX, ARIZONA

EXHIBIT "A" (page 5)

The following mining claims are located in sec. 12, T.2 S., R.11 E. and secs. 7 & 8, T.2 S., R.12 E., Gila & Salt River Meridian, County of Pinal, State of Arizona:

<u>Lode Claim Name</u>	<u>Book</u>	<u>RECORDED</u> <u>Page</u>	<u>B.L.M. Ser. #</u>
Seattle #1	1382	344-345	A MC 259619
Seattle #2	1382	346-347	A MC 259620
Seattle #3	1382	348-349	A MC 259621
Seattle #4	1382	350-351	A MC 259622
Seattle #5	1382	352-353	A MC 259623
Seattle #6	1382	354-355	A MC 259624
Seattle #7	1382	356-357	A MC 259625
Seattle #8	1382	358-359	A MC 259626
Seattle #9	1382	360-361	A MC 259627
Seattle #10	1382	362-363	A MC 259628
Seattle #11	1382	364-365	A MC 259629
Seattle #12	1382	366-367	A MC 259630
Seattle #13	1382	368-369	A MC 259631
Seattle #14	1382	370-371	A MC 259632
Seattle #15	1382	372-373	A MC 259633
Seattle #16	1382	374-375	A MC 259634
Seattle #17	1382	376-377	A MC 259635
Seattle #18	1382	378-379	A MC 259636
Seattle #19	1382	380-381	A MC 259637
Seattle #20	1382	382-383	A MC 259638
Seattle #21	1382	384-385	A MC 259639
Seattle #22	1382	386-387	A MC 259640
Seattle #23	1382	388-389	A MC 259641
Seattle #24	1382	390-391	A MC 259642
Seattle #25	1382	392-393	A MC 259643

DO NOT  
INDEX  
@ COUNTY

25/2

RECEIVED  
BLM AZ STATE OFFICE  
Aug 26 2 06 PM '97  
PHOENIX, ARIZONA



## EXHIBIT "A"

(page 6)

The following mining claims are located in secs. 8, 17 and 18, T.2 S., R.12 E., Gila & Salt River Meridian, County of Pinal, State of Arizona:

<u>Locality Claim Name</u>	<u>Book</u>	<u>RECORDED</u>		<u>B.L.M. Ser. #</u>
		<u>Page</u>	<u>Page</u>	
S11-F1o No. 1	1420	465-466		A MC 265778
S11-F1o No. 2	1420	467-468		A MC 265779
S11-F1o No. 3	1420	469-470		A MC 265780
S11-F1o No. 4	1420	471-472		A MC 265781
S11-F1o No. 5	1420	473-474		A MC 265782
S11-F1o No. 6	1420	475-476		A MC 265783
S11-F1o No. 7	1420	477-478		A MC 265784
S11-F1o No. 8	1420	479-480		A MC 265785
S11-F1o No. 9	1420	481-482		A MC 265786
S11-F1o No. 10	1420	483-484		A MC 265787
S11-F1o No. 11	1420	485-486		A MC 265788
S11-F1o No. 12	1420	487-488		A MC 265789
S11-F1o No. 13	1420	489-490		A MC 265790
S11-F1o No. 14	1420	491-492		A MC 265791
S11-F1o No. 15	1420	493-494		A MC 265792
S11-F1o No. 16	1420	495-496		A MC 265793
S11-F1o No. 17	1420	497-498		A MC 265794
S11-F1o No. 18	1420	499-500		A MC 265795

PHOENIX, ARIZONA

Aug 29 2 06 PM '97

RECEIVED  
B.L.M. AZ STATE OFFICE

do Not  
INDEX  
@ COUNTY

18 PA

## EXHIBIT "A"

(page 7)

The following mining claims are located in secs. 15, 16, 21 and 22, T.2 S., R.12 E., Gila & Salt River Meridian, County of Pinal, State of Arizona:

<u>Lode Claim Name</u>	<u>Book</u>	<u>RECORDED</u> <u>Page</u>	<u>B.L.M. Ser. #</u>
S11-Flo No. 19	1420	501-502	A MC 265796
S11-Flo No. 20	1420	503-504	A MC 265797
S11-Flo No. 21	1420	505-506	A MC 265798
S11-Flo No. 22	1420	507-508	A MC 265799
S11-Flo No. 23	1420	509-510	A MC 265800
S11-Flo No. 24	1420	511-512	A MC 265801
S11-Flo No. 25	1420	513-514	A MC 265802
S11-Flo No. 26	1420	515-516	A MC 265803
S11-Flo No. 27	1420	517-518	A MC 265804
S11-Flo No. 28	1420	519-520	A MC 265805
S11-Flo No. 29	1420	521-522	A MC 265806
S11-Flo No. 30	1420	523-524	A MC 265807
S11-Flo No. 31	1420	525-526	A MC 265808
S11-Flo No. 32	1420	527-528	A MC 265809
S11-Flo No. 33	1420	529-530	A MC 265810
S11-Flo No. 34	1420	531-532	A MC 265811
S11-Flo No. 35	1420	533-534	A MC 265812
S11-Flo No. 36 Amended	1396 1420	458-459 535-536	A MC 262396
S11-Flo No. 37 Amended	1396 1420	460-461 537-538	A MC 262397
Volcano No. 12 R Amended (Amended name - S11, Flo No. 38)	1396 1420	462-463 539-540	A MC 262398
S11-Flo No. 39	1420	541-542	A MC 265813

DO NOT  
INDEX  
COUNTY

21 PM

PHOENIX, ARIZONA

AUG 29 2 06 PM '97

RECEIVED  
B.L.M. AZ STATE OFFICE

STATE OF ARIZONA )  
COUNTY OF PINAL ) SS.

\*\*\*\*\*

AFFIDAVIT OF RENTAL FEE PAYMENT  
For the period  
September 1, 1997 to August 31, 1998

STATE OF ARIZONA )  
COUNTY OF MARICOPA ) SS.

Harvey Smith, being duly sworn, deposes and says that he is a citizen of the United States and more than twenty-one years of age, and resides at 8953 E. Captain Dreyfus Ave., Scottsdale, Arizona 85260, in Maricopa County, State of Arizona, and is personally acquainted with the hereinafter described millsite claims situated in the Pioneer Mining District, Pinal County, Arizona, the location notices of which are recorded in the office of the County Recorder of said county as described below:


See Exhibit "A" attached

That the owner of said claims (10 "Guzman" placer mining claims) is Harborlite Corporation, and that the enclosed "rental fees" of \$100.00 per claim for a total of \$ 1,000.00 (One Thousand dollars) were paid by Harborlite Corporation, P. O. Box 960, Superior, AZ 85273 for the purpose of complying with the laws of the United States pertaining to assessment of annual work, and that said claims are being held for the purpose of mining (on lode claims) and milling (on millsites) perlite ore which is mined on our lode claims. This "rental fee" is required in accordance with the Act of October 5, 1992 (Public Law 102-381, 106 Stat. 1374, 1378-79) and is in lieu of the requirements for performing assessment work under 30 U.S.C.28-28e and for filing an annual Affidavit of Labor with the proper office of the Bureau of Land Management as outlined under section 314(a) and (c) of FLPMA and §3833.2.

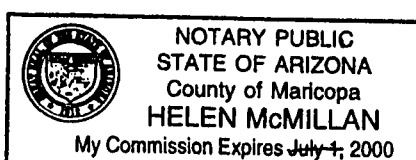
These "rental fees" are being submitted to cover mining claims comprising a contiguous group.


DATED this 25 day of Aug, A.D., 1997

RECEIVED  
3.L.H. AZ STATE OFFICE  
Aug 29 2 06 PM '97  
PHOENIX, ARIZONA

  
Harvey W. Smith

Subscribed and sworn before me this 25 day of Aug, A.D., 1997



  
Notary Public

June 30

# EXHIBIT "A"

The following mining claims are located in sections 8 & 16, T.2 S., R.12 E., Gila & Salt River Meridian, County of Pinal, State of Arizona and are duly recorded as indicated below, at the office of the County Recorder, Pinal County, Arizona:

PLACER MINING CLAIMS				
Placer Claim Name	Legal Description Section 8, T2S R12E	Date Located	Pinal County Book Page	BLM AMC#
Black Eye	W½ SEK SEK NW¼, SW¼ SEK NW¼, W½ NW¼ SEK NW¼,	6/26/65	423 121	90407
Blueberry	NE¼ SEK NW¼, E½ NW¼ SEK NW¼ E½ SW¼ NE¼ NW¼.	6/26/65	423 116	90406
Dewdrop	N½ SW¼ NE¼	6/26/65	423 114	90411
Divide	SE¼ SEK NW¼ SEK, NE¼ NE¼ SW¼ SEK, N½ NW¼ SEK SEK, NW¼ NE¼ SEK SEK, S½ SW¼ NE¼ SEK, SW¼ SEK NE¼ SEK.	6/26/65	423 122	90414
Havallina	W½ NE¼ NW¼ SEK, SE¼ NW¼ NW¼ SEK, N½ SEK NW¼ SEK, SE¼ NE¼ NW¼ SEK, SW¼ NW¼ NE¼ SEK, NW¼ SW¼ NE¼ SEK.	6/26/65	423 117	90408
Havallina No. 1	N½ NW¼ NW¼ SEK, NE¼ NE¼ SW¼, E½ NW¼ NE¼ SW¼.	6/26/65	423 118	90409
Havallina No. 2	E½ SEK SEK NW¼, SW¼ SW¼ NE¼, W½ SEK SW¼ NE¼.	6/26/65	423 120	90410
I-DO-IT	E½ SEK SW¼ NE¼, NW¼ SEK NE¼, W½ SW¼ SEK NE¼.	6/26/65	423 119	90412
Look-Out-Wedge	NE¼ NE¼ NW¼ SEK, N½ NW¼ NE¼ SEK, SE¼ NW¼ NE¼ SEK, W½ NE¼ NE¼ SEK, NE¼ SW¼ NE¼ SEK, NW¼ SEK NE¼ SEK.	6/26/65	423 123	90413
Section 16, T2S R12E				
Self Protection	SW¼ NE¼ SW¼ NW¼, W½ SEK SW¼ NW¼, NW¼ NE¼ NW¼ SW¼, W½ E½ NE¼ SW¼ NW¼, E½ NW¼ NE¼ SW¼ NW¼, E½ SEK NW¼ SW¼ NW¼, E½ E½ SW¼ SW¼ NW¼, W½ NE¼ SEK SW¼ NW¼, E½ NE¼ NW¼ NW¼ SW¼,	1/22/51	42 362	89203

DO NOT  
INDEX  
COUNTY

10/2/65

RECEIVED  
BLM AZ STATE OFFICE  
Aug 29 2 06 PM '97  
PHOENIX, ARIZONA

STATE OF ARIZONA )  
COUNTY OF PINAL ) SS.

\*\*\*\*\*

AFFIDAVIT OF RENTAL FEE PAYMENT  
For the period  
September 1, 1997 to August 31, 1998

STATE OF ARIZONA )  
COUNTY OF MARICOPA ) SS.

Harvey Smith, being duly sworn, deposes and says that he is a citizen of the United States and more than twenty-one years of age, and resides at 8953 E. Captain Dreyfus Ave., Scottsdale, Arizona 85260, in Maricopa County, State of Arizona, and is personally acquainted with the hereinafter described millsite claims situated in the Pioneer Mining District, Pinal County, Arizona, the location notices of which are recorded in the office of the County Recorder of said county as described below:


See Exhibit "A" attached

That the owner of said claims (10 lode mining claims) is Lewis and Thomas Williams, and that the enclosed "rental fees" of \$100.00 per claim for a total of \$ 1,000.00 (One Thousand dollars) were paid by Harborlite Corporation, P. O. Box 960, Superior, AZ 85273 for the purpose of complying with the laws of the United States pertaining to assessment of annual work, and that said claims are being held for the purpose of mining (on lode claims) and milling (on millsites) perlite ore which is mined on our lode claims. This "rental fee" is required in accordance with the Act of October 5, 1992 (Public Law 102-381, 106 Stat. 1374, 1378-79) and is in lieu of the requirements for performing assessment work under 30 U.S.C.28-28e and for filing an annual Affidavit of Labor with the proper office of the Bureau of Land Management as outlined under section 314(a) and (c) of FLPMA and §3833.2.

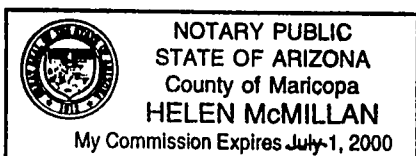
These "rental fees" are being submitted to cover mining claims comprising a contiguous group.

DATED this 25 day of Aug, A.D., 1997

RECEIVED  
G.I.M. AZ STATE OFFICE  
Aug 29 2 06 PM '97  
PHOENIX, ARIZONA

  
Harvey W. Smith

Subscribed and sworn before me this 25 day of Aug, A.D., 1997



  
Notary Public

June 30

## EXHIBIT "A"

<u>Lode Claim Name</u>	<u>Loc. Date</u>	<u>Pinal County</u>			<u>B.L.M. Data</u>		<u>Locator</u>
		<u>Book</u>	<u>Page(s)</u>	<u>Filing Date</u>	<u>Serial No.</u>	<u>Date</u>	
Bobbie Jo Perlite No. 1 Amended	10/6/85 1/11/90	1314 1651	459-60 501-02	10/7/85 1/15/90	A MC 245404	11/4/85 2/8/90	Thomas Williams
Bobbie Jo Perlite No. 2 Amended	10/6/85 1/11/90	1314 1651	457-58 503-04	10/7/85 1/15/90	A MC 245405	11/4/85 2/8/90	Thomas Williams
Bobbie Jo Perlite No. 3	10/6/85	1314	455-56	10/7/85	A MC 245406	11/4/85	Thomas Williams
Bobbie Jo Perlite No. 4	10/12/85	1315	788-89	10/15/85	A MC 245407	11/4/85	Thomas Williams
Bobbie Jo Perlite No. 5	10/12/85	1315	790-91	10/15/85	A MC 245408	11/4/85	Thomas Williams
Bobbie Jo Perlite No. 6	10/12/85	1315	792-93	10/15/85	A MC 245409	11/4/85	Thomas Williams
Bobbie Jo Perlite No. 7	10/12/85	1315	796-97	10/15/85	A MC 245410	11/4/85	Thomas Williams
Bobbie Jo Perlite No. 8	10/12/85	1315	794-95	10/15/85	A MC 245411	11/4/85	Thomas Williams
B J No. 9	2/10/90	1651	523-24	2/20/90	A MC 301847	3/2/90	Lewis Williams
B & J No. 10	4/8/92	1817	118-19	4/9/92	A MC 321062	4/30/92	Lewis Williams

(DO NOT  
INDEX  
COUNTY)

10 PM

RECEIVED  
BLM AZ STATE OFFICE  
Aug 29 2 06 PM '97  
PHOENIX, ARIZONA

UNITED STATES  
DEPARTMENT OF THE INTERIOR  
BUREAU OF LAND MANAGEMENT

RECEIPT AND ACCOUNTING ADVICE

No. 2372866 04

Subject: CLAIM MAINTENANCE FEE 1998 - 169

TC/AZ

08/29/97

Applicant:

2 60 13

16,900.00

DEL TIERRA ENGINEERING  
AND MINING CORP  
4330 N CIVIC CTR PLAZA #104  
SCOTTSDALE AZ 85251

Remitter: CK 17415  
946-3996

Assignor:

LEASE MANAGEMENT DATA ☐ NEW ☐ UPDATE ☐ PAYMENT

ORIGINAL SERIAL NO.	ASG.	TYPE	ST.	CTY.	FUND SYMBOL	ACRES/UNITS	RATE
AMC 66077, ET AL							

AMOUNT	ANV. DATE	EXP. DATE	BILL CYC.	S/C	DISTRICT	NEXT BILL	MISC. DATA	U of M	ACTUAL UNITS

ASSIGNMENT SERIAL NO.	ASG.	TYPE	ST.	CTY.	FUND SYMBOL	ACRES/UNITS	RATE

AMOUNT	ANV. DATE	EXP. DATE	BILL CYC.	S/C	DISTRICT	NEXT BILL	MISC. DATA	U of M	ACTUAL UNITS

APPLY REMITTANCE			
ACTION	FUND SYMBOL	CTY.	AMOUNT
FILING FEE			
RENTAL			
UNEARNED			
REFUND			
TOTAL			
AMOUNT DUE			

Remarks:

BY:

DATE:

- ☐ Lease in Escrow?  
☐ KGS?  
☐ Auto Escalates?  
☐ Auto Renew?

Of Interest?  
Operating Rights?  
Operator  
Bond Filed?

FOR MMS USE ONLY

FOR MMS USE ONLY		
BILLEE NUMBER		FOREST REFUGE
OCS SECTION CODE		

CASE FOLDER COPY

STATE OF ARIZONA )  
COUNTY OF PINAL ) SS.

66076  
89202  
90404  
94569  
245404  
87677  
301847  
303417  
317419

\*\*\*\*\*

AFFIDAVIT OF RENTAL FEE PAYMENT  
For the period  
September 1, 1996 to August 31, 1997

STATE OF ARIZONA )  
COUNTY OF MARICOPA ) SS.

PHOENIX, ARIZONA  
Aug 26 3 18 PM '96  
RECEIVED  
BLM, AZ STATE OFFICE  
28976  
319070  
26571  
25955  
JR

Harvey Smith, being duly sworn, deposes and says that he is a citizen of the United States and more than twenty-one years of age, and resides at 8953 E. Captain Dreyfus Ave., Scottsdale, Arizona 85260, in Maricopa County, State of Arizona, and is personally acquainted with the hereinafter described mining claims situated in the Pioneer Mining District, Pinal County, Arizona, the location notices of which are recorded in the office of the County Recorder of said county as described below:

See Exhibit "A" attached


That the owner of said claims (2 lode mining claims and 1 millsite) is Harborlite Corporation, and that the enclosed "rental fees" of \$100.00 per claim for a total of \$300.00 (Three Hundred dollars) were paid by Harborlite Corporation, P. O. Box 960, Superior, AZ 85273, for the purpose of complying with the laws of the United States pertaining to assessment of annual work, and that said lode claims are being held for the valuable mineral contained therein and the millsite for the purpose of enhancing a fines containment area in conjunction with the mining operation. This "rental fee" is required in accordance with the Act of October 5, 1992 (Public Law 102-381, 106 Stat. 1374, 1378-79) and is in lieu of the requirements for performing assessment work under 30 U.S.C.28-28e and for filing an annual Affidavit of Labor with the proper office of the Bureau of Land Management as outlined under section 314(a) and (c) of FLPMA and §3833.2.

DATED this 20 day of August, A.D., 1996

10/4/96 *SP*  
ENTERED IN COMPUTER  
*SP*

*Harvey W. Smith*  
Harvey W. Smith

Subscribed and sworn before me this 20 day of August, A.D., 1996



*Helen McMILLAN*  
Notary Public



# EXHIBIT "A"

The following claims are located in Secs. 4, 8 & 9, T.2 S., R.12 E., G.& S.R.M., Pioneer Mining District, Pinal County, State of Arizona, the Location Notices are recorded in the office of the County Recorder of said county as described below:

<u>Claim Name</u>	<u>Docket</u>	<u>Page(s)</u>	<u>B.L.M. Serial Number</u>
Forgotten Wedge lode	374	545	A MC 66077 ✓
MARY T. FRACTION lode	1668	450-451	A MC 303417 ✓
HARBORLITE MILLSITE NO. 3A Amended	1781 1797	639-640 124-125	A MC 317479 ✓

RECEIVED  
B.L.M. AZ STATE OFFICE  
Aug 26 3 18 PM '96  
PHOENIX, ARIZONA

3 ✓ Buo

STATE OF ARIZONA )  
COUNTY OF PINAL ) SS.

\*\*\*\*\*

AFFIDAVIT OF RENTAL FEE PAYMENT  
For the period  
September 1, 1996 to August 31, 1997

RECEIVED  
U.S. STATE OFFICE  
Aug 26 3 18 PM '96  
PHOENIX, ARIZONA

STATE OF ARIZONA )  
COUNTY OF MARICOPA ) SS.


Harvey Smith, being duly sworn, deposes and says that he is a citizen of the United States and more than twenty-one years of age, and resides at 8953 E. Captain Dreyfus Ave., Scottsdale, Arizona 85260, in Maricopa County, State of Arizona, and is personally acquainted with the hereinafter described mining claims situated in the Pioneer Mining District, Pinal County, Arizona, the location notices of which are recorded in the office of the County Recorder of said county as described below:

See Exhibit "A" attached


That the owner of said claims (10 lode mining claims) is Lewis and Thomas Williams, and that the enclosed "rental fees" of \$100.00 per claim for a total of \$1,000.00 (One Thousand dollars) were paid by Harborlite Corporation, P. O. Box 960, Superior, AZ 85273, for the purpose of complying with the laws of the United States pertaining to assessment of annual work, and that said claims are being held for the valuable mineral contained therein. This "rental fee" is required in accordance with the Act of October 5, 1992 (Public Law 102-381, 106 Stat. 1374, 1378-79) and is in lieu of the requirements for performing assessment work under 30 U.S.C.28-28e and for filing an annual Affidavit of Labor with the proper office of the Bureau of Land Management as outlined under section 314(a) and (c) of FLPMA and §3833.2.

These "rental fees" are being submitted to cover mining claims comprising a contiguous group.

DATED this 20 day of August, A.D., 1996

  
Harvey W. Smith

Subscribed and sworn before me this 20 day of August, A.D., 1996



  
Notary Public

RECEIVED  
B.L.M. AZ STATE OFFICE

EXHIBIT "A"

AUG 26 3 18 PM '96

PHOENIX, ARIZONA

<u>Lode Claim Name</u>	<u>Loc. Date</u>	<u>Book</u>	<u>Pinal County</u> <u>Page(s)</u>	<u>Filing Date</u>	<u>B.L.M. Data</u> <u>Serial No.</u>	<u>Date</u>	<u>Locator</u>
Bobbie Jo Perlite No. 1	10/6/85	1314	459-60	10/7/85	A MC 245404	11/4/85	Thomas Williams
Amended	1/11/90	1651	501-02	1/15/90		2/8/90	
Bobbie Jo Perlite No. 2	10/6/85	1314	457-58	10/7/85	A MC 245405	11/4/85	Thomas Williams
Amended	1/11/90	1651	503-04	1/15/90		2/8/90	
Bobbie Jo Perlite No. 3	10/6/85	1314	455-56	10/7/85	A MC 245406	11/4/85	Thomas Williams
Bobbie Jo Perlite No. 4	10/12/85	1315	788-89	10/15/85	A MC 245407	11/4/85	Thomas Williams
Bobbie Jo Perlite No. 5	10/12/85	1315	790-91	10/15/85	A MC 245408	11/4/85	Thomas Williams
Bobbie Jo Perlite No. 6	10/12/85	1315	792-93	10/15/85	A MC 245409	11/4/85	Thomas Williams
Bobbie Jo Perlite No. 7	10/12/85	1315	796-97	10/15/85	A MC 245410	11/4/85	Thomas Williams
Bobbie Jo Perlite No. 8	10/12/85	1315	794-95	10/15/85	A MC 245411	11/4/85	Thomas Williams
B J No. 9	2/10/90	1651	523-24	2/20/90	A MC 301847 ✓	3/2/90	Lewis Williams
B & J No. 10	4/8/92	1817	118-19	4/9/92	A MC 321062 ✓	4/30/92	Lewis Williams

(DO NOT  
INDEX  
COUNTY)

10/21/96

STATE OF ARIZONA )  
COUNTY OF PINAL ) SS.

\*\*\*\*\*

AFFIDAVIT OF RENTAL FEE PAYMENT  
For the period  
September 1, 1996 to August 31, 1997

RECEIVED  
B.L.M. AZ STATE OFFICE  
Aug 26 3 19 PM '96  
PHOENIX, ARIZONA

STATE OF ARIZONA )  
COUNTY OF MARICOPA ) SS.

Harvey Smith, being duly sworn, deposes and says that he is a citizen of the United States and more than twenty-one years of age, and resides at 8953 E. Captain Dreyfus Ave., Scottsdale, Arizona 85260, in Maricopa County, State of Arizona, and is personally acquainted with the hereinafter described mining claims situated in the Pioneer Mining District, Pinal County, Arizona, the location notices of which are recorded in the office of the County Recorder of said county as described below:

See Exhibit "A" attached

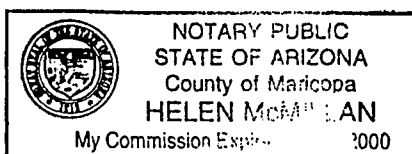
That the owner of said claims (10 "Guzman" placer mining claims) is Harborlite Corporation, P. O. Box 960, Superior, AZ 85273, and that the enclosed "rental fees" of \$100.00 per claim for a total of \$ 1,000.00 (One Thousand dollars) were paid by Harborlite Corporation, for the purpose of complying with the laws of the United States pertaining to assessment of annual work, and that said claims are being held for the valuable mineral contained therein. This "rental fee" is required in accordance with the Act of October 5, 1992 (Public Law 102-381, 106 Stat. 1374, 1378-79) and is in lieu of the requirements for performing assessment work under 30 U.S.C.28-28e and for filing an annual Affidavit of Labor with the proper office of the Bureau of Land Management as outlined under section 314(a) and (c) of FLPMA and §3833.2.

These "rental fees" are being submitted to cover mining claims comprising a contiguous group.

DATED this 20 day of August, A.D., 1996

Harvey W. Smith  
Harvey W. Smith

Subscribed and sworn before me this 20 day of August, A.D., 1996



Helen McMillan  
Notary Public

June 30, 2000

## EXHIBIT "A"

The following mining claims are located in sections 8 & 16, T.2 S., R.12 E., Gila & Salt River Meridian, County of Pinal, State of Arizona and are duly recorded as indicated below, at the office of the County Recorder, Pinal County, Arizona:

RECEIVED  
BLM AZ STATE OFFICE  
Aug 26 3 19 PM '96  
PHOENIX, ARIZONA

## PLACER MINING CLAIMS

Placer Claim Name	Legal Description Section 8, T2S R12E	Date Located	Pinal County Book	Page	BLM AMC#
Black Eye	W½ SE½ SE½ NW¼, SW½ SE½ NW¼, W½ NW¼ SE½ NW¼,	6/26/65	423	121	90407 —
Blueberry	NE½ SE½ NW¼, E½ NW¼ SE½ NW¼ E½ SW½ NE½ NW¼,	6/26/65	423	116	90406 —
Dewdrop	N½ SW½ NE½	6/26/65	423	114	90411 —
Divide	SE½ SE½ NW¼ SE½, NE½ NE½ SW½ SE½, N½ NW¼ SE½ SE½, NW¼ NE½ SE½ SE½, S½ SW½ NE½ SE½, SW½ SE½ NE½ SE½,	6/26/65	423	122	90414 —
Havallna	W½ NE½ NW¼ SE½, SE½ NW¼ NW¼ SE½, N½ SE½ NW¼ SE½, SE½ NE½ NW¼ SE½, SW½ NW¼ NE½ SE½, NW¼ SW½ NE½ SE½,	6/26/65	423	117	90408
Havallna No. 1	N½ NW¼ NW¼ SE½, NE½ NE½ SW½, E½ NW¼ NE½ SW½,	6/26/65	423	118	90409
Havallna No. 2	E½ SE½ SE½ NW¼, SW½ SW½ NE½, W½ SE½ SW½ NE½,	6/26/65	423	120	90410
I-DO-IT	E½ SE½ SW½ NE½, NW½ SE½ NE½, W½ SW½ SE½ NE½,	6/26/65	423	119	90412
Look-Out-Wedge	NE½ NE½ NW¼ SE½, N½ NW¼ NE½ SE½, SE½ NW¼ NE½ SE½, W½ NE½ NE½ SE½, NE½ SW½ NE½ SE½, NW½ SE½ NE½ SE½,	6/26/65	423	123	90413
<u>Section 16, T2S R12E</u>					
Self Protection	SW½ NE½ SW½ NW¼, W½ SE½ SW½ NW¼, NW½ NE½ NW¼ SW½, W½ E½ NE½ SW½ NW¼, E½ NW¼ NE½ SW½ NW¼, E½ SE½ NW½ SW½ NW¼, E½ E½ SW½ SW½ NW¼, W½ NE½ SE½ SW½ NW¼, E½ NE½ NW½ NW¼ SW½,	1/22/51	42	362	89203 ✓

DO NOT  
INDEX  
@  
COUNTY

10 ✓  
Bul

STATE OF ARIZONA )  
COUNTY OF PINAL ) SS.

\*\*\*\*\*

AFFIDAVIT OF RENTAL FEE PAYMENT  
For the period  
September 1, 1996 to August 31, 1997

RECEIVED  
B.L.M. AZ STATE OFFICE  
Aug 26 3 19 PM '96  
PHOENIX, ARIZONA

STATE OF ARIZONA )  
COUNTY OF MARICOPA ) SS.


Harvey Smith, being duly sworn, deposes and says that he is a citizen of the United States and more than twenty-one years of age, and resides at 8953 E. Captain Dreyfus Ave., Scottsdale, Arizona 85260, in Maricopa County, State of Arizona, and is personally acquainted with the hereinafter described mining claims situated in the Pioneer Mining District, Pinal County, Arizona, the location notices of which are recorded in the office of the County Recorder of said county as described below:

See Exhibit "A" attached


That the owner of said claims (9 "Guzman" lode mining claims) is Harborlite Corporation, P. O. Box 960, Superior, AZ 85273, and that the enclosed "rental fees" of \$100.00 per claim for a total of \$ 900.00 (Nine Hundred dollars) were paid by Harborlite Corporation, for the purpose of complying with the laws of the United States pertaining to assessment of annual work, and that said claims are being held for the valuable mineral contained therein. This "rental fee" is required in accordance with the Act of October 5, 1992 (Public Law 102-381, 106 Stat. 1374, 1378-79) and is in lieu of the requirements for performing assessment work under 30 U.S.C.28-28e and for filing an annual Affidavit of Labor with the proper office of the Bureau of Land Management as outlined under section 314(a) and (c) of FLPMA and §3833.2.

These "rental fees" are being submitted to cover mining claims comprising a contiguous group.

DATED this 20 day of August, A.D., 1996

  
Harvey W. Smith

Subscribed and sworn before me this 20 day of August, A.D., 1996



  
Notary Public

June 30, 2000

EXHIBIT "A"

The following mining claims are located in sections 8 & 9, T.2 S., R.12 E., Gila & Salt River Meridian, County of Pinal, State of Arizona and are duly recorded as indicated below, at the office of the County Recorder, Pinal County, Arizona:

<u>Lode Name</u>	<u>Book</u>	<u>Page(s)</u>	<u>B.L.M. Serial</u>	<u>Location Date</u>
I-DO-IT	53	414	A MC 87677	4/13/45
Amended	443	89		
2nd Amended	1618	373-374		
LA CHOLLA	54	119	A MC 87678	12/17/45
Amended	1618	375-376		
HAVALINA No. 2	53	428	A MC 87679	6/04/45
Amended	443	88		
2nd Amended	1618	381-382		
HAVALINA	53	427	A MC 87680	4/11/45
Amended	1618	379-380		
DIVIDE	54	117	A MC 87681	12/06/45
Amended	443	90		
2nd Amended	1618	383-384		
LOOK-OUT-WEDGE	54	351	A MC 87682	3/29/46
Amended	443	91		
2nd Amended	1618	385-386		
ATOMIC BOMB	54	43	A MC 87683	11/13/45
Amended	1618	377-378		
CRUZALITE	438	246	A MC 87684	11/04/65
Amended	1618	387-388		
MARKIE'S FRACTION	267	500	A MC 87685	5/01/60
Amended	1618	389-390		

(Do NOT  
INDEX  
@  
COUNTY)

RECEIVED  
J.L.H. AZ STATE OFFICE  
PHOENIX, ARIZONA  
Aug 26 3 19 PM '98

9/1/98

STATE OF ARIZONA )  
COUNTY OF PINAL ) SS.

\*\*\*\*\*

AFFIDAVIT OF RENTAL FEE PAYMENT  
For the period  
September 1, 1996 to August 31, 1997

RECEIVED  
B.L.H. AZ STATE OFFICE  
Aug 26 3 19 PM '96  
PHOENIX, ARIZONA


STATE OF ARIZONA )  
COUNTY OF MARICOPA ) SS.

Harvey Smith, being duly sworn, deposes and says that he is a citizen of the United States and more than twenty-one years of age, and resides at 8953 E. Captain Dreyfus Ave., Scottsdale, Arizona 85260, in Maricopa County, State of Arizona, and is personally acquainted with the hereinafter described millsite claims situated in the Pioneer Mining District, Pinal County, Arizona, the location notices of which are recorded in the office of the County Recorder of said county as described below:


See Exhibit "A" ( 7 pages) attached

That the owner of said claims (2 millsites and 135 lodes formerly known as the Nord claims) is Harborlite Corporation., and that the enclosed "rental fees" of \$100.00 per claim for a total of \$ 13,700.00 (Thirteen Thousand, Seven Hundred dollars) were paid by Harborlite Corporation, P. O. Box 960, Superior, AZ 85273 for the purpose of complying with the laws of the United States pertaining to assessment of annual work, and that said claims are being held for the purpose of mining (on lode claims) and milling (on millsites) perlite ore which is mined on our lode claims. This "rental fee" is required in accordance with the Act of October 5, 1992 (Public Law 102-381, 106 Stat. 1374, 1378-79) and is in lieu of the requirements for performing assessment work under 30 U.S.C.28-28e and for filing an annual Affidavit of Labor with the proper office of the Bureau of Land Management as outlined under section 314(a) and (c) of FLPMA and §3833.2.

DATED this 20 day of August, A.D., 1996

  
Harvey W. Smith

Subscribed and sworn before me this 20 day of August, A.D., 1996



  
Notary Public

June 30



## EXHIBIT "A"

(page 1)

The following mining claims are located in Pinal County, State of Arizona, the location notices of which are recorded in the office of the County Recorder of said County as described below:

<u>Claim Name</u>	<u>Book/Docket</u>	<u>Page(s)</u>	<u>B.L.M. Serial #</u>
ROSEMARIE No. 6 Exception lode (situate in Sec. 8)	<del>507</del>	<del>87</del>	A MC 66079 ✓
Candy Rock Fraction lode (situate in Sec. 16)	<del>1556</del>	<del>712-713</del>	A MC 289764 ✓
Lucero millsite (situate in Sec. 4)	<del>1786</del>	<del>558-559</del>	A MC 319070 ✓
Cynthia & John millsite (situate in Sec. 4)	<del>993</del>	<del>426-427</del>	A MC 94571 ✓

DO NOT  
INDEX  
@ COUNTY

All claims are located in T.2 S., R.12 E., G.& S.R.M.

RECEIVED  
B.L.M. AZ STATE OFFICE  
Aug 26 3 19 PM '96  
PHOENIX, ARIZONA

4 ✓  
Bak

## EXHIBIT "A"

(page 2)

The following lode mining claims are located in secs. 8 & 9, T.2 S., R.12 E., Gila & Salt River Meridian, County of Pinal, State of Arizona:

<u>Lode Claim Name</u>	<u>Book</u>	<u>Recorded Page</u>	<u>B.L.M. Ser. #</u>
ROSEMARIE NO. 1 Exception	500	414	A MC 66078 ✓
Amended	507	86	
ROSEMARIE NO. 7 Exception	500	420	A MC 66080
Amended	507	88	
ROSEMARIE NO. 8 Exception	500	421	A MC 66081
Amended	507	89	
Amended	Doc. 1082-045		
ROSEMARIE NO. 9 Exception	500	422	A MC 66082
Amended	507	90	
ROSEMARIE NO. 10 Exception	500	423	A MC 66083
Amended	507	91	
ROSEMARIE NO. 12 Exception	500	425	A MC 66084
Amended	507	92	
Amended	Doc. 1082-047		
ROSEMARIE NO. 13 Exception	500	426	A MC 66085
Amended	507	93	
ROSEMARIE NO. 14 Exception	500	427	A MC 66086
Amended	507	94	

Do Not  
INDEX  
@ COUNTY

RECEIVED  
BLM AZ STATE OFFICE  
PHOENIX, ARIZONA  
Aug 26 3 19 PM '95

8/26/95

## EXHIBIT "A"

(page 3)

The following mining claims are located in Secs. 27, 28, 32, 33 & 34, T.2 S., R.12 E., and Secs. 3 & 4, T.3 S., R.12 E., Gila & Salt River Meridian, County of Pinal, State of Arizona:

<u>Lode Claim Name</u>	<u>Book</u>	<u>Page</u>	<u>B.L.M. Ser. #</u>
Hal #1	1382	220-221	A MC 259557
Hal #2	1382	222-223	A MC 259558
Hal #3	1382	224-225	A MC 259559
Hal #4	1382	226-227	A MC 259560
Hal #5	1382	228-229	A MC 259561
Hal #6	1382	230-231	A MC 259562
Hal #7	1382	232-233	A MC 259563
Hal #8	1382	234-235	A MC 259564
Hal #9	1382	236-237	A MC 259565
Hal #10	1382	238-239	A MC 259566
Hal #11	1382	240-241	A MC 259567
Hal #12	1382	242-243	A MC 259568
Hal #13	1382	244-245	A MC 259569
Hal #14	1382	246-247	A MC 259570
Hal #15	1382	248-249	A MC 259571
Hal #16	1382	250-251	A MC 259572
Hal #17	1382	252-253	A MC 259573
Hal #18	1382	254-255	A MC 259574
Hal #19	1382	256-257	A MC 259575
Hal #20	1382	258-259	A MC 259576
Hal #21	1382	260-261	A MC 259577
Hal #22	1382	262-263	A MC 259578
Hal #23	1382	264-265	A MC 259579
Hal #24	1382	266-267	A MC 259580
Hal #25	1382	268-269	A MC 259581
Hal #26	1382	270-271	A MC 259582
Hal #27	1382	272-273	A MC 259583
Hal #28	1382	274-275	A MC 259584
Hal #29	1382	276-277	A MC 259585
Hal #30	1382	278-279	A MC 259586
Hal #31	1382	280-281	A MC 259587
Hal #32	1382	282-283	A MC 259588
Hal #33	1382	284-285	A MC 259589
Hal #34	1382	286-287	A MC 259590
Hal #35	1382	288-289	A MC 259591
Hal #36	1382	290-291	A MC 259592
Tekoa #9	1382	410-411	A MC 259652
Tekoa #10	1382	412-413	A MC 259653
Tekoa #11	1382	414-415	A MC 259654
Tekoa #12	1382	416-417	A MC 259655
Tekoa #13	1382	418-419	A MC 259656

RECEIVED  
BLM AZ STATE OFFICE  
Aug 26 3 19 PM '96  
PHOENIX, ARIZONA

41 ✓  
Bof

DO NOT INDEX  
C. COUNTY

## EXHIBIT "A"

(page 4)

The following mining claims are located in Sec. 16, 17 & 20, T.2 S., R.12 E., Gila & Salt River Meridian, County of Pinal, State of Arizona:

RECEIVED  
B.L.M. AZ STATE OFFICE  
Aug 26 3 19 PM '96  
PHOENIX, ARIZONA

RECORDED

<u>Lode Claim Name</u>	<u>Book</u>	<u>Page</u>	<u>B.L.M. Ser. #</u>
Magic #1	1382	292-293	A MC 259593
Magic #2	1382	294-295	A MC 259594
Magic #3	1382	296-297	A MC 259595
Magic #4	1382	298-299	A MC 259596
Magic #5	1382	300-301	A MC 259597
Magic #6	1382	302-303	A MC 259598
Magic #7	1382	304-305	A MC 259599
Magic #8	1382	306-307	A MC 259600
Magic #9	1382	308-309	A MC 259601
Magic #10	1382	310-311	A MC 259602
Magic #11	1382	312-313	A MC 259603
Magic #12	1382	314-315	A MC 259604
Magic #13	1382	316-317	A MC 259605
Magic #14	1382	318-319	A MC 259606
Magic #15	1382	320-321	A MC 259607
Magic #23	1382	336-337	A MC 259615
Magic #24	1382	338-339	A MC 259616
Magic #25	1382	340-341	A MC 259617
Magic #26	1382	342-343	A MC 259618
Magic #27	1556	710-711	A MC 289765

DO NOT  
INDEX  
@ COUNTY

200  
BAY

## EXHIBIT "A" (page 5)

The following mining claims are located in sec. 12, T.2 S., R.11 E. and secs. 7 & 8, T.2 S., R.12 E., Gila & Salt River Meridian, County of Pinal, State of Arizona:

<u>Lode Claim Name</u>	<u>Book</u>	<u>RECORDED</u> <u>Page</u>	<u>B.L.M. Ser. #</u>
Seattle #1	1382	344-345	A MC 259619
Seattle #2	1382	346-347	A MC 259620
Seattle #3	1382	348-349	A MC 259621
Seattle #4	1382	350-351	A MC 259622
Seattle #5	1382	352-353	A MC 259623
Seattle #6	1382	354-355	A MC 259624
Seattle #7	1382	356-357	A MC 259625
Seattle #8	1382	358-359	A MC 259626
Seattle #9	1382	360-361	A MC 259627
Seattle #10	1382	362-363	A MC 259628
Seattle #11	1382	364-365	A MC 259629
Seattle #12	1382	366-367	A MC 259630
Seattle #13	1382	368-369	A MC 259631
Seattle #14	1382	370-371	A MC 259632
Seattle #15	1382	372-373	A MC 259633
Seattle #16	1382	374-375	A MC 259634
Seattle #17	1382	376-377	A MC 259635
Seattle #18	1382	378-379	A MC 259636
Seattle #19	1382	380-381	A MC 259637
Seattle #20	1382	382-383	A MC 259638
Seattle #21	1382	384-385	A MC 259639
Seattle #22	1382	386-387	A MC 259640
Seattle #23	1382	388-389	A MC 259641
Seattle #24	1382	390-391	A MC 259642
Seattle #25	1382	392-393	A MC 259643

RECEIVED  
B.L.M. AZ STATE OFFICE  
Aug 26 3 20 PM '96  
PHOENIX, ARIZONA

DO NOT  
INDEX  
@ COUNTY

134 ✓  
25

## EXHIBIT "A"

(page 6)

The following mining claims are located in secs. 8, 17 and 18, T.2 S., R.12 E., Gila & Salt River Meridian, County of Pinal, State of Arizona:

<u>Lode Claim Name</u>	<u>Book</u>	<u>Page</u>	<u>B.L.M. Ser. #</u>
S11-F1o No. 1	1420	465-466	A MC 265778
S11-F1o No. 2	1420	467-468	A MC 265779
S11-F1o No. 3	1420	469-470	A MC 265780
S11-F1o No. 4	1420	471-472	A MC 265781
S11-F1o No. 5	1420	473-474	A MC 265782
S11-F1o No. 6	1420	475-476	A MC 265783
S11-F1o No. 7	1420	477-478	A MC 265784
S11-F1o No. 8	1420	479-480	A MC 265785
S11-F1o No. 9	1420	481-482	A MC 265786
S11-F1o No. 10	1420	483-484	A MC 265787
S11-F1o No. 11	1420	485-486	A MC 265788
S11-F1o No. 12	1420	487-488	A MC 265789
S11-F1o No. 13	1420	489-490	A MC 265790
S11-F1o No. 14	1420	491-492	A MC 265791
S11-F1o No. 15	1420	493-494	A MC 265792
S11-F1o No. 16	1420	495-496	A MC 265793
S11-F1o No. 17	1420	497-498	A MC 265794
S11-F1o No. 18	1420	499-500	A MC 265795

RECEIVED  
B.L.M. AZ STATE OFFICE  
Aug 26 3 20 PM '96  
PHOENIX, ARIZONA

DO NOT  
INDEX  
@ COUNTY

186  
Bob

16

## EXHIBIT "A"

(page 7)

The following mining claims are located in secs. 15, 16, 21 and 22, T.2 S., R.12 E., Gila & Salt River Meridian, County of Pinal, State of Arizona:

<u>Lode Claim Name</u>	<u>Book</u>	<u>RECORDED</u> <u>Page</u>	<u>B.L.M. Ser. #</u>
S11-Flo No. 19	1420	501-502	A MC 265796
S11-Flo No. 20	1420	503-504	A MC 265797
S11-Flo No. 21	1420	505-506	A MC 265798
S11-Flo No. 22	1420	507-508	A MC 265799
S11-Flo No. 23	1420	509-510	A MC 265800
S11-Flo No. 24	1420	511-512	A MC 265801
S11-Flo No. 25	1420	513-514	A MC 265802
S11-Flo No. 26	1420	515-516	A MC 265803
S11-Flo No. 27	1420	517-518	A MC 265804
S11-Flo No. 28	1420	519-520	A MC 265805
S11-Flo No. 29	1420	521-522	A MC 265806
S11-Flo No. 30	1420	523-524	A MC 265807
S11-Flo No. 31	1420	525-526	A MC 265808
S11-Flo No. 32	1420	527-528	A MC 265809
S11-Flo No. 33	1420	529-530	A MC 265810
S11-Flo No. 34	1420	531-532	A MC 265811
S11-Flo No. 35	1420	533-534	A MC 265812
S11-Flo No. 36	1396	458-459	A MC 262396
Amended	1420	535-536	
S11-Flo No. 37	1396	460-461	A MC 262397
Amended	1420	537-538	
Volcano No. 12 R	1396	462-463	A MC 262398
Amended	1420	539-540	
(Amended name - S11, Flo No. 38)			
S11-Flo No. 39	1420	541-542	A MC 265813

RECEIVED  
BLM AZ STATE OFFICE  
Aug 26 3 20 PM '96  
PHOENIX, ARIZONA

DO NOT  
INDEX  
@ COUNTY

21✓  
Boy

**DEL TIERRA ENGINEERING & MINING CORP.**

**HARVEY W. SMITH, E.M. PRESIDENT**

Registered Mining Engineer  
U.S. Approved Title Abstracter

U.S. Mineral Surveyor  
Registered Land Surveyor

4330 N. Civic Center Plaza Ste 104  
Tel. 602 / 946-3996  
FAX 602 / 946-3985

Scottsdale, Arizona 85251

August 20, 1996

U. S. Department of the Interior  
Bureau of Land Management  
P. O. Box 16563  
Phoenix, AZ 85011


Gentlemen:

Enclosed are five (5) "Affidavit of Rental Fee Payment" for the period September 1, 1996 to August 31, 1997 with Exhibits "A" attached. These Affidavits pertain to the claims of Harborlite Corporation as follows:

Harborlite - 2 lodes, 1 millsite  
Bobbie Jo - 10 lodes  
Guzman - 9 lodes, 10 placers  
Nord 135 lodes, 2 millsites

We are enclosing our check in the amount of \$ 16,900.00 representing the fee for filing based on \$ 100.00 per claim rental fees for these 169 claims. Please acknowledge receipt of these rental fees.

Sincerely,

  
Harvey W. Smith, E.M.  
President

RECEIVED  
BLM AZ STATE OFFICE  
Aug 26 3 18 PM '96  
PHOENIX, ARIZONA

HWS/hm

Enclosures - hand carried



Reproduction of the Color  
Photo - 9/2/96

Harvey W. Smith, E.M.



UNITED STATES  
DEPARTMENT OF THE INTERIOR  
BUREAU OF LAND MANAGEMENT

## RECEIPT AND ACCOUNTING ADVISE

NO. 2263459 04

Subject:

TC/AZ

08/26/96

Applicant:

CLAIM MAINTENANCE FEE 1997 - 169

2 82 13

16,900.00

DEL TIERRA ENGINEERING  
4330 N CIVIC CTR PLAZA #104  
SCOTTSDALE AZ 85251Remitter: SAME AS CK 17000  
946-3996

Assignor:

LEASE MANAGEMENT DATA ☐ NEW ☐ UPDATE ☐ PAYMENT

ORIGINAL SERIAL NO.	ASG.	TYPE	ST.	CTY.	FUND SYMBOL	ACRES/UNITS	RATE
66077, ET AL							

AMOUNT	ANV. DATE	EXP. DATE	BILL CYC.	S/C	DISTRICT	NEXT BILL	MISC. DATA	U of M	ACTUAL UNITS

ASSIGNMENT SERIAL NO.	ASG.	TYPE	ST.	CTY.	FUND SYMBOL	ACRES/UNITS	RATE

AMOUNT	ANV. DATE	EXP. DATE	BILL CYC.	S/C	DISTRICT	NEXT BILL	MISC. DATA	U of M	ACTUAL UNITS

APPLY REMITTANCE			
ACTION	FUND SYMBOL	CTY.	AMOUNT
FILING FEE			
RENTAL			
UNEARNED			
REFUND			
TOTAL			
AMOUNT DUE			

Remarks:

66077-66086 289764-289765  
89203 319070  
90406-90414 259557-259607  
94571 259615-259643  
245404-245411 259652-thru  
87677-87685 259656  
301847  
303417 265778-265813  
317479 262396-262398  
BY: 321062 DATE: SK

- ☐ Lease in Escrow?  
☐ KGS?  
☐ Auto Escalates?  
☐ Auto Renew?

Of Interest?  
Operating Rights?  
Operator  
Bond Filed?

## FOR MMS USE ONLY

BILLEE	FOREST REFUGE
NUMBER	
OCS SECTION	
CODE	

EXHIBIT "A"

The following claims are located in Secs. 4, 8 & 9, T.2 S., R.12 E., G.& S.R.M., Pioneer Mining District, Pinal County, State of Arizona, the Location Notices are recorded in the office of the County Recorder of said county as described below:

<u>Claim Name</u>	<u>Docket</u>	<u>Page(s)</u>	<u>B.L.M. Serial Number</u>
Forgotten Wedge lode	374	545	A MC 66077
MARY T. FRACTION lode	1668	450-451	A MC 303417
HARBORLITE MILLSITE NO. 3A Amended.	1781 1797	639-640 124-125	A MC 317479

66077  
303417  
317479  
245404  
301847

321062  
90404  
89202  
87677  
289764  
319070  
94569  
259557  
265778  
262396  
G.S.

ENTERED IN COMPUTER

96 maintenance fee

ENTERED IN COMPUTER

10/4/95 RXH

RECEIVED  
B.L.M. AZ STATE OFFICE  
AUG 23 11 11 AM '95  
PHOENIX, ARIZONA

3 Bob

STATE OF ARIZONA )  
COUNTY OF PINAL ) SS.

AFFIDAVIT OF RENTAL FEE PAYMENT  
For the period  
September 1, 1995 to August 31, 1996

RECEIVED  
B.L.M. AZ STATE OFFICE  
Aug 23 11 12 AM '95  
PHOENIX, ARIZONA


STATE OF ARIZONA )  
COUNTY OF MARICOPA ) SS.

Harvey Smith, being duly sworn, deposes and says that he is a citizen of the United States and more than twenty-one years of age, and resides at 8953 E. Captain Dreyfus Ave., Scottsdale, Arizona 85260, in Maricopa County, State of Arizona, and is personally acquainted with the hereinafter described mining claims situated in the Pioneer Mining District, Pinal County, Arizona, the location notices of which are recorded in the office of the County Recorder of said county as described below:

See Exhibit "A" attached

That the owner of said claims (2 lode mining claims and 1 millsite) is Harborlite Corporation, and that the enclosed "rental fees" of \$100.00 per claim for a total of \$100.00 (Three Hundred dollars) were paid by Harborlite Corporation, P. O. Box 100, Vicksburg, MI 49097, for the purpose of complying with the laws of the United States pertaining to assessment of annual work, and that said lode claims are being held for the valuable mineral contained therein and the millsite for the purpose of enhancing a fines containment area in conjunction with the mining operation. This "rental fee" is required in accordance with the Act of October 5, 1992 (Public Law 102-381, 106 Stat. 1374, 1378-79) and is in lieu of the requirements for performing assessment work under 30 U.S.C.28-28e and for filing an annual Affidavit of Labor with the proper office of the Bureau of Land Management as outlined under section 314(a) and (c) of FLPMA and §3833.2.


DATED this 17<sup>th</sup> day of Aug., A.D., 1995

  
Harvey W. Smith

Subscribed and sworn before me this 17 day of Aug., A.D., 1995

My commission expires:

July 1, 1996

  
Notary Public

## EXHIBIT "A"

RECEIVED  
B.L.M. AZ STATE OFFICE

AUG 25 11 11 AM '95

PHOENIX, ARIZONA

Lode Claim Name	Loc. Date	Pinal County			B.L.M. Data		Locator
		Book	Page(s)	Filing Date	Serial No.	Date	
Bobbie Jo Perlite No. 1 Amended	10/6/85 1/11/90	1314 1651	459-60 501-02	10/7/85 1/15/90	A MC 245404	11/4/85 2/8/90	Thomas Williams
Bobbie Jo Perlite No. 2 Amended	10/6/85 1/11/90	1314 1651	457-58 503-04	10/7/85 1/15/90	A MC 245405	11/4/85 2/8/90	Thomas Williams
Bobbie Jo Perlite No. 3	10/6/85	1314	455-56	10/7/85	A MC 245406	11/4/85	Thomas Williams
Bobbie Jo Perlite No. 4	10/12/85	1315	788-89	10/15/85	A MC 245407	11/4/85	Thomas Williams
Bobbie Jo Perlite No. 5	10/12/85	1315	790-91	10/15/85	A MC 245408	11/4/85	Thomas Williams
Bobbie Jo Perlite No. 6	10/12/85	1315	792-93	10/15/85	A MC 245409	11/4/85	Thomas Williams
Bobbie Jo Perlite No. 7	10/12/85	1315	796-97	10/15/85	A MC 245410	11/4/85	Thomas Williams
Bobbie Jo Perlite No. 8	10/12/85	1315	794-95	10/15/85	A MC 245411	11/4/85	Thomas Williams
B J No. 9	2/10/90	1657	523-24	2/20/90	A MC 301847	3/2/90	Lewis Williams
B & J No. 10	4/8/92	1817	118-19	4/9/92	A MC 321062	4/30/92	Lewis Williams

DO NOT  
INDEX  
COUNTY

245404  
301847  
321062

ENTERED IN COMPUTER

10/4/94 MCH

10/4/94

STATE OF ARIZONA )  
COUNTY OF PINAL ) SS.

AFFIDAVIT OF RENTAL FEE PAYMENT  
For the period  
September 1, 1995 to August 31, 1996

RECEIVED  
B.L.M. AZ STATE OFFICE  
Aug 23 11 11 AM '95  
PHOENIX, ARIZONA

STATE OF ARIZONA )  
COUNTY OF MARICOPA ) SS.


Harvey Smith, being duly sworn, deposes and says that he is a citizen of the United States and more than twenty-one years of age, and resides at 8953 E. Captain Dreyfus Ave., Scottsdale, Arizona 85260, in Maricopa County, State of Arizona, and is personally acquainted with the hereinafter described mining claims situated in the Pioneer Mining District, Pinal County, Arizona, the location notices of which are recorded in the office of the County Recorder of said county as described below:

See Exhibit "A" attached

That the owner of said claims (10 lode mining claims) is Lewis and Thomas Williams, and that the enclosed "rental fees" of \$100.00 per claim for a total of \$1,000.00 (One Thousand dollars) were paid by Harborlite Corporation, P. O. Box 100, Vicksburg, MI 49097, for the purpose of complying with the laws of the United States pertaining to assessment of annual work, and that said claims are being held for the valuable mineral contained therein. This "rental fee" is required in accordance with the Act of October 5, 1992 (Public Law 102-381, 106 Stat. 1374, 1378-79) and is in lieu of the requirements for performing assessment work under 30 U.S.C.28-28e and for filing an annual Affidavit of Labor with the proper office of the Bureau of Land Management as outlined under section 314(a) and (c) of FLPMA and §3833.2.

These "rental fees" are being submitted to cover mining claims comprising a contiguous group.

DATED this 17<sup>th</sup> day of Aug., A.D., 1995

  
Harvey W. Smith

Subscribed and sworn before me this 17 day of Aug, A.D., 1995

My commission expires:

July 1, 1996


  
Notary Public

EXHIBIT "A"

90404  
89202

The following mining claims are located in sections 8 & 16, T.2 S., R.12 E., Gila & Salt River Meridian, County of Pinal, State of Arizona and are duly recorded as indicated below, at the office of the County Recorder, Pinal County, Arizona:

RECEIVED  
BLM AZ STATE OFFICE  
AUG 29 11 12 AM '95  
10

PLACER MINING CLAIMS

Placer Claim Name	Legal Description Section 8, T2S R12E	Date Located	Pinal County Book Page	BLM AMC#
Black Eye	W½ SE½ SE½ NW¼, SW½ SE½ NW¼, W½ NW½ SE½ NW¼.	6/26/65	423 121	90407
Blueberry	NE½ SE½ NW¼, E½ NW½ SE½ NW¼ E½ SW½ NE½ NW¼.	6/26/65	423 116	90406
Dewdrop	N½ SW½ NE½	6/26/65	423 114	90411
Divide	SE½ SE½ NW¼ SE½, NE½ NE½ SW½ SE½, N½ NW½ SE½ SE½, NW½ NE½ SE½ SE½, S½ SW½ NE½ SE½, SW½ SE½ NE½ SE½.	6/26/65	423 122	90414
Havallina	W½ NE½ NW¼ SE½, SE½ NW½ NW¼ SE½, N½ SE½ NW½ SE½, SE½ NE½ NW¼ SE½, SW½ NW½ NE½ SE½, NW½ SW½ NE½ SE½.	6/26/65	423 117	90408
Havallina No. 1	N½ NW½ NW¼ SE½, NE½ NE½ SW½, E½ NW½ NE½ SW½.	6/26/65	423 118	90409
Havallina No. 2	E½ SE½ SE½ NW¼, SW½ SW½ NE½, W½ SE½ SW½ NE½.	6/26/65	423 120	90410
I-DO-IT	E½ SE½ SW½ NE½, NW½ SE½ NE½, W½ SW½ SE½ NE½.	6/26/65	423 119	90412
Look-Out-Wedge	NE½ NE½ NW¼ SE½, N½ NW½ NE½ SE½, SE½ NW½ NE½ SE½, W½ NE½ NE½ SE½, NE½ SW½ NE½ SE½, NW½ SE½ NE½ SE½.	6/26/65	423 123	90413
Section 16, T2S R12E				
Self Protection	SW½ NE½ SW½ NW¼, W½ SE½ SW½ NW¼, NW½ NE½ NW¼ SW½, W½ E½ NE½ SW½ NW¼, E½ NW½ NE½ SW½ NW¼, E½ SE½ NW½ SW½ NW¼, E½ E½ SW½ SW½ NW¼, W½ NE½ SE½ SW½ NW¼, E½ NE½ NW½ NW¼ SW½,	1/22/51	42 362	89203

DO NOT  
INDEX  
COUNTY

ENTERED IN COMPUTER  
10/4/95

STATE OF ARIZONA )  
COUNTY OF PINAL ) SS.

\*\*\*\*\*

AFFIDAVIT OF RENTAL FEE PAYMENT  
For the period  
September 1, 1995 to August 31, 1996

RECEIVED  
B.L.M. AZ STATE OFFICE  
AUG 29 11 11 AM '95  
PHOENIX, ARIZONA

STATE OF ARIZONA )  
COUNTY OF MARICOPA ) SS.


Harvey Smith, being duly sworn, deposes and says that he is a citizen of the United States and more than twenty-one years of age, and resides at 8953 E. Captain Dreyfus Ave., Scottsdale, Arizona 85260, in Maricopa County, State of Arizona, and is personally acquainted with the hereinafter described mining claims situated in the Pioneer Mining District, Pinal County, Arizona, the location notices of which are recorded in the office of the County Recorder of said county as described below:

See Exhibit "A" attached

That the owner of said claims (10 "Guzman" placer mining claims) is Harborlite Corporation, and that the enclosed "rental fees" of \$100.00 per claim for a total of \$ 1,000.00 (One Thousand dollars) were paid by Harborlite Corporation, P. O. Box 100, Vicksburg, MI 49097, for the purpose of complying with the laws of the United States pertaining to assessment of annual work, and that said claims are being held for the valuable mineral contained therein. This "rental fee" is required in accordance with the Act of October 5, 1992 (Public Law 102-381, 106 Stat. 1374, 1378-79) and is in lieu of the requirements for performing assessment work under 30 U.S.C.28-28e and for filing an annual Affidavit of Labor with the proper office of the Bureau of Land Management as outlined under section 314(a) and (c) of FLPMA and §3833.2.

These "rental fees" are being submitted to cover mining claims comprising a contiguous group.

DATED this 17<sup>th</sup> day of Aug, A.D., 1995

  
Harvey W. Smith

Subscribed and sworn before me this 17 day of Aug, A.D., 1995

My commission expires:

July 1, 1996

  
Notary Public

87677

## EXHIBIT "A"

The following mining claims are located in sections 8 & 9, T.2 S., R.12 E., Gila & Salt River Meridian, County of Pinal, State of Arizona and are duly recorded as indicated below, at the office of the County Recorder, Pinal County, Arizona:

<u>Lode Name</u>	<u>Book</u>	<u>Page(s)</u>	<u>B.L.M. Serial</u>	<u>Location Date</u>
I-DO-IT	53	414	A MC 87677	4/13/45
Amended	443	89		
2nd Amended	1618	373-374		
LA CHOLLA	54	119	A MC 87678	12/17/45
Amended	1618	375-376		
HAVALINA No. 2	53	428	A MC 87679	6/04/45
Amended	443	88		
2nd Amended	1618	381-382		
HAVALINA	53	427	A MC 87680	4/11/45
Amended	1618	379-380		
DIVIDE	54	117	A MC 87681	12/06/45
Amended	443	90		
2nd Amended	1618	383-384		
LOOK-OUT-WEDGE	54	351	A MC 87682	3/29/46
Amended	443	91		
2nd Amended	1618	385-386		
ATOMIC BOMB	54	43	A MC 87683	11/13/45
Amended	1618	377-378		
CRUZALITE	438	246	A MC 87684	11/04/65
Amended	1618	387-388		
MARKIE'S FRACTION	267	500	A MC 87685	5/01/60
Amended	1618	389-390		

Do NOT  
INDEX  
@  
COUNTY

RECEIVED  
B.L.M. AZ STATE OFFICE  
AUG 23 11 11 AM '95  
9/20/95

ENTERED IN COMPUTER

10/4/95 MJA



STATE OF ARIZONA )  
COUNTY OF PINAL ) SS.

AFFIDAVIT OF RENTAL FEE PAYMENT  
For the period  
September 1, 1995 to August 31, 1996

RECEIVED  
BLM. AZ STATE OFFICE  
AUG 25 11 11 AM '95  
PHOENIX, ARIZONA

STATE OF ARIZONA )  
COUNTY OF MARICOPA ) SS.

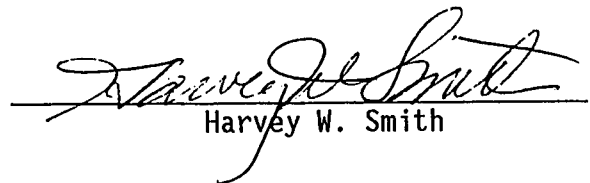
Harvey Smith, being duly sworn, deposes and says that he is a citizen of the United States and more than twenty-one years of age, and resides at 8953 E. Captain Dreyfus Ave., Scottsdale, Arizona 85260, in Maricopa County, State of Arizona, and is personally acquainted with the hereinafter described mining claims situated in the Pioneer Mining District, Pinal County, Arizona, the location notices of which are recorded in the office of the County Recorder of said county as described below:

See Exhibit "A" attached

That the owner of said claims (9 "Guzman" lode mining claims) is Harborlite Corporation, and that the enclosed "rental fees" of \$100.00 per claim for a total of \$ 900.00 (Nine Hundred dollars) were paid by Harborlite Corporation, P. O. Box 100, Vicksburg, MI 49097, for the purpose of complying with the laws of the United States pertaining to assessment of annual work, and that said claims are being held for the valuable mineral contained therein. This "rental fee" is required in accordance with the Act of October 5, 1992 (Public Law 102-381, 106 Stat. 1374, 1378-79) and is in lieu of the requirements for performing assessment work under 30 U.S.C.28-28e and for filing an annual Affidavit of Labor with the proper office of the Bureau of Land Management as outlined under section 314(a) and (c) of FLPMA and §3833.2.

These "rental fees" are being submitted to cover mining claims comprising a contiguous group.


DATED this 17<sup>th</sup> day of Aug, A.D., 1995

  
Harvey W. Smith

Subscribed and sworn before me this 17 day of Aug, A.D., 1995

My commission expires:

July 1, 1996

  
Notary Public

## EXHIBIT "A"

(page 1)

66076  
289764  
94571  
319070

The following mining claims are located in Pinal County, State of Arizona, the location notices of which are recorded in the office of the County Recorder of said County as described below:

<u>Claim Name</u>	<u>Book/Docket</u>	<u>Page(s)</u>	<u>B.L.M. Serial #</u>
ROSEMARIE No. 6 Exception lode (situate in Sec. 8)	<del>507</del>	<del>87</del>	A MC 66079
Candy Rock Fraction lode (situate in Sec. 16)	<del>1556</del>	<del>712-713</del>	A MC 289764
Lucero millsite (situate in Sec. 4)	<del>1786</del>	<del>558-559</del>	A MC 319070
Cynthia & John millsite (situate in Sec. 4)	<del>993</del>	<del>426-427</del>	A MC 94571

DO NOT  
INDEX  
@ COUNTY

All claims are located in T.2 S., R.12 E., G.& S.R.M.

4 Bob

RECEIVED  
B.L.M. AZ STATE OFFICE  
AUG 23 11 11 AM '95  
FREDERICK H. LORRA

ENTERED IN COMPUTER

10/4/95 MN

46076

EXHIBIT "A"

(page 2)

The following lode mining claims are located in secs. 8 & 9, T.2 S., R.12 E., Gila & Salt River Meridian, County of Pinal, State of Arizona:

<u>Lode Claim Name</u>	<u>Book</u>	<u>Recorded</u> <u>Page</u>	<u>B.L.M. Ser. #</u>
ROSEMARIE NO. 1 Exception	500	414	A MC 66078
Amended	507	86	
ROSEMARIE NO. 7 Exception	500	420	A MC 66080
Amended	507	88	
ROSEMARIE NO. 8 Exception	500	421	A MC 66081
Amended	507	89	
Amended	Doc. 1082-045		
ROSEMARIE NO. 9 Exception	500	422	A MC 66082
Amended	507	90	
ROSEMARIE NO. 10 Exception	500	423	A MC 66083
Amended	507	91	
ROSEMARIE NO. 12 Exception	500	425	A MC 66084
Amended	507	92	
Amended	Doc. 1082-047		
ROSEMARIE NO. 13 Exception	500	426	A MC 66085
Amended	507	93	
ROSEMARIE NO. 14 Exception	500	427	A MC 66086
Amended	507	94	

Do Not  
INDEX  
@ COUNTY

8 Bof

RECEIVED  
B.L.M. AZ STATE OFFICE  
Aug 25 11 12 AM '95  
PHOENIX, ARIZONA

ENTERED IN COMPUTER  
10/4/95 MAA

## EXHIBIT "A"

259557

(page 3)

The following mining claims are located in Secs. 27, 28, 32, 33 & 34, T.2 S., R.12 E., and Secs. 3 & 4, T.3 S., R.12 E., Gila & Salt River Meridian, County of Pinal, State of Arizona:

<u>Lode Claim Name</u>	<u>Book</u>	<u>RECORDED</u>		<u>B.L.M. Ser. #</u>
		<u>Page</u>		
Ha1 #1	1382	220-221		A MC 259557
Ha1 #2	1382	222-223		A MC 259558
Ha1 #3	1382	224-225		A MC 259559
Ha1 #4	1382	226-227		A MC 259560
Ha1 #5	1382	228-229		A MC 259561
Ha1 #6	1382	230-231		A MC 259562
Ha1 #7	1382	232-233		A MC 259563
Ha1 #8	1382	234-235		A MC 259564
Ha1 #9	1382	236-237		A MC 259565
Ha1 #10	1382	238-239		A MC 259566
Ha1 #11	1382	240-241		A MC 259567
Ha1 #12	1382	242-243		A MC 259568
Ha1 #13	1382	244-245		A MC 259569
Ha1 #14	1382	246-247		A MC 259570
Ha1 #15	1382	248-249		A MC 259571
Ha1 #16	1382	250-251		A MC 259572
Ha1 #17	1382	252-253		A MC 259573
Ha1 #18	1382	254-255		A MC 259574
Ha1 #19	1382	256-257		A MC 259575
Ha1 #20	1382	258-259		A MC 259576
Ha1 #21	1382	260-261		A MC 259577
Ha1 #22	1382	262-263		A MC 259578
Ha1 #23	1382	264-265		A MC 259579
Ha1 #24	1382	266-267		A MC 259580
Ha1 #25	1382	268-269		A MC 259581
Ha1 #26	1382	270-271		A MC 259582
Ha1 #27	1382	272-273		A MC 259583
Ha1 #28	1382	274-275		A MC 259584
Ha1 #29	1382	276-277		A MC 259585
Ha1 #30	1382	278-279		A MC 259586
Ha1 #31	1382	280-281		A MC 259587
Ha1 #32	1382	282-283		A MC 259588
Ha1 #33	1382	284-285		A MC 259589
Ha1 #34	1382	286-287		A MC 259590
Ha1 #35	1382	288-289		A MC 259591
Ha1 #36	1382	290-291		A MC 259592
Tekoa #9	1382	410-411		A MC 259652
Tekoa #10	1382	412-413		A MC 259653
Tekoa #11	1382	414-415		A MC 259654
Tekoa #12	1382	416-417		A MC 259655
Tekoa #13	1382	418-419		A MC 259656

ENTERED IN COMPTON

DO NOT INDEX

RECEIVED  
B.L.M. AZ STATE OFFICE  
AUG 25 11 11 AM '95  
4-1

## EXHIBIT "A"

(page 4)

259557  
289764

The following mining claims are located in Sec. 16, 17 & 20, T.2 S., R.12 E., Gila & Salt River Meridian, County of Pinal, State of Arizona:

<u>Lode Claim Name</u>	<u>Book</u>	<u>Page</u>	<u>B.L.M. Ser. #</u>
Magic #1	1382	292-293	A MC 259593
Magic #2	1382	294-295	A MC 259594
Magic #3	1382	296-297	A MC 259595
Magic #4	1382	298-299	A MC 259596
Magic #5	1382	300-301	A MC 259597
Magic #6	1382	302-303	A MC 259598
Magic #7	1382	304-305	A MC 259599
Magic #8	1382	306-307	A MC 259600
Magic #9	1382	308-309	A MC 259601
Magic #10	1382	310-311	A MC 259602
Magic #11	1382	312-313	A MC 259603
Magic #12	1382	314-315	A MC 259604
Magic #13	1382	316-317	A MC 259605
Magic #14	1382	318-319	A MC 259606
Magic #15	1382	320-321	A MC 259607
Magic #23	1382	336-337	A MC 259615
Magic #24	1382	338-339	A MC 259616
Magic #25	1382	340-341	A MC 259617
Magic #26	1382	342-343	A MC 259618
Magic #27	1556	710-711	A MC 289765

DO NOT  
INDEX  
@ COUNTY

20 Bof

RECEIVED  
B.L.M. AZ STATE OFFICE  
AUG 23 11 11 AM '95  
PHOENIX, ARIZONA

ENTERED IN COMPUTER

10/4/95 MCH

259557

EXHIBIT "A" (page 5)

The following mining claims are located in sec. 12, T.2 S., R.11 E. and secs. 7 & 8, T.2 S., R.12 E., Gila & Salt River Meridian, County of Pinal, State of Arizona:

Lode Claim Name	Book	RECORDED		B.L.M. Ser. #
		Page		
Seattle #1	1382	344-345		A MC 259619
Seattle #2	1382	346-347		A MC 259620
Seattle #3	1382	348-349		A MC 259621
Seattle #4	1382	350-351		A MC 259622
Seattle #5	1382	352-353		A MC 259623
Seattle #6	1382	354-355		A MC 259624
Seattle #7	1382	356-357		A MC 259625
Seattle #8	1382	358-359		A MC 259626
Seattle #9	1382	360-361		A MC 259627
Seattle #10	1382	362-363		A MC 259628
Seattle #11	1382	364-365		A MC 259629
Seattle #12	1382	366-367		A MC 259630
Seattle #13	1382	368-369		A MC 259631
Seattle #14	1382	370-371		A MC 259632
Seattle #15	1382	372-373		A MC 259633
Seattle #16	1382	374-375		A MC 259634
Seattle #17	1382	376-377		A MC 259635
Seattle #18	1382	378-379		A MC 259636
Seattle #19	1382	380-381		A MC 259637
Seattle #20	1382	382-383		A MC 259638
Seattle #21	1382	384-385		A MC 259639
Seattle #22	1382	386-387		A MC 259640
Seattle #23	1382	388-389		A MC 259641
Seattle #24	1382	390-391		A MC 259642
Seattle #25	1382	392-393		A MC 259643

RECEIVED  
B.L.M. AZ STATE OFFICE  
AUG 23 11 11 AM '95  
PINAL COUNTY

DO NOT  
INDEX  
@ COUNTY

ENTERED IN COMPUTER  
10/4/95 MCH

(2)

25 Bof

265778

## EXHIBIT "A"

(page 6)

The following mining claims are located in secs. 8, 17 and 18, T.2 S., R.12 E., Gila & Salt River Meridian, County of Pinal, State of Arizona:

<u>Locality Claim Name</u>	<u>Book</u>	<u>Page</u>	<u>B.L.M. Ser. #</u>
S11-F1o No. 1	1420	465-466	A MC 265778
S11-F1o No. 2	1420	467-468	A MC 265779
S11-F1o No. 3	1420	469-470	A MC 265780
S11-F1o No. 4	1420	471-472	A MC 265781
S11-F1o No. 5	1420	473-474	A MC 265782
S11-F1o No. 6	1420	475-476	A MC 265783
S11-F1o No. 7	1420	477-478	A MC 265784
S11-F1o No. 8	1420	479-480	A MC 265785
S11-F1o No. 9	1420	481-482	A MC 265786
S11-F1o No. 10	1420	483-484	A MC 265787
S11-F1o No. 11	1420	485-486	A MC 265788
S11-F1o No. 12	1420	487-488	A MC 265789
S11-F1o No. 13	1420	489-490	A MC 265790
S11-F1o No. 14	1420	491-492	A MC 265791
S11-F1o No. 15	1420	493-494	A MC 265792
S11-F1o No. 16	1420	495-496	A MC 265793
S11-F1o No. 17	1420	497-498	A MC 265794
S11-F1o No. 18	1420	499-500	A MC 265795

RECEIVED  
B.L.M. AZ STATE OFFICE  
PHOENIX, ARIZONA  
AUG 25 11 11 AM '95

ENTERED IN COMPUTER

10/4/95 MCH

do Not  
INDEX  
@ COUNTY

18 Bof

## EXHIBIT "A"

(page 7)

The following mining claims are located in secs. 15, 16, 21 and 22, T.2 S., R.12 E., Gila & Salt River Meridian, County of Pinal, State of Arizona:

<u>Lode Claim Name</u>	<u>Book</u>	<u>RECORDED</u> <u>Page</u>	<u>B.L.M. Ser. #</u>
S11-Flo No. 19	1420	501-502	A MC 265796
S11-Flo No. 20	1420	503-504	A MC 265797
S11-Flo No. 21	1420	505-506	A MC 265798
S11-Flo No. 22	1420	507-508	A MC 265799
S11-Flo No. 23	1420	509-510	A MC 265800
S11-Flo No. 24	1420	511-512	A MC 265801
S11-Flo No. 25	1420	513-514	A MC 265802
S11-Flo No. 26	1420	515-516	A MC 265803
S11-Flo No. 27	1420	517-518	A MC 265804
S11-Flo No. 28	1420	519-520	A MC 265805
S11-Flo No. 29	1420	521-522	A MC 265806
S11-Flo No. 30	1420	523-524	A MC 265807
S11-Flo No. 31	1420	525-526	A MC 265808
S11-Flo No. 32	1420	527-528	A MC 265809
S11-Flo No. 33	1420	529-530	A MC 265810
S11-Flo No. 34	1420	531-532	A MC 265811
S11-Flo No. 35	1420	533-534	A MC 265812
S11-Flo No. 36	1396	458-459	A MC 262396
Amended	1420	535-536	
S11-Flo No. 37	1396	460-461	A MC 262397
Amended	1420	537-538	
Volcano No. 12 R	1396	462-463	A MC 262398
Amended	1420	539-540	
(Amended name - S11, Flo No. 38)			
S11-Flo No. 39	1420	541-542	A MC 265813

DO NOT  
INDEX  
COUNTY

RECEIVED  
B.L.M. AZ STATE OFFICE  
AUG 25 11 12 AM '95  
PINAL COUNTY

ENTERED IN COMPUTER

10/4/95 MN

265778  
262396  
265813



STATE OF ARIZONA )  
COUNTY OF PINAL ) SS.

AFFIDAVIT OF RENTAL FEE PAYMENT  
For the period  
September 1, 1995 to August 31, 1996

RECEIVED  
B.L.M. AZ STATE OFFICE  
AUG 23 11 11 AM '95  
TOLSON


STATE OF ARIZONA )  
COUNTY OF MARICOPA ) SS.

Harvey Smith, being duly sworn, deposes and says that he is a citizen of the United States and more than twenty-one years of age, and resides at 8953 E. Captain Dreyfus Ave., Scottsdale, Arizona 85260, in Maricopa County, State of Arizona, and is personally acquainted with the hereinafter described millsite claims situated in the Pioneer Mining District, Pinal County, Arizona, the location notices of which are recorded in the office of the County Recorder of said county as described below:

See Exhibit "A" ( 7 pages) attached

That the owner of said claims (2 millsites and 135 lodes formerly known as the Nord claims) is Harborlite Corporation., and that the enclosed "rental fees" of \$100.00 per claim for a total of \$ 13,700.00 (Thirteen Thousand, Seven Hundred dollars) were paid by Harborlite Corporation for the purpose of complying with the laws of the United States pertaining to assessment of annual work, and that said claims are being held for the purpose of mining (on lode claims) and milling (on millsites) perlite ore which is mined on our lode claims. This "rental fee" is required in accordance with the Act of October 5, 1992 (Public Law 102-381, 106 Stat. 1374, 1378-79) and is in lieu of the requirements for performing assessment work under 30 U.S.C.28-28e and for filing an annual Affidavit of Labor with the proper office of the Bureau of Land Management as outlined under section 314(a) and (c) of FLPMA and §3833.2.


DATED this 17<sup>th</sup> day of Aug, A.D., 1995

  
Harvey W. Smith

Subscribed and sworn before me this 17 day of Aug, A.D., 1995

My commission expires:

July 1, 1996

  
Notary Public

# DEL TIERRA ENGINEERING & MINING CORP.

HARVEY W. SMITH, E.M. PRESIDENT

Registered Mining Engineer  
U.S. Approved Title Abstracter

U.S. Mineral Surveyor  
Registered Land Surveyor

4330 N. Civic Center Plaza Ste 104

Tel. 602 / 946-3996

FAX 602 / 946-3985

Scottsdale, Arizona 85251

August 21, 1995



U. S. Department of the Interior  
Bureau of Land Management  
P. O. Box 16563  
Phoenix, AZ 85011

Gentlemen:

Enclosed are five (5) "Affidavits of Rental Fee Payment" for the period September 1, 1995 to August 31, 1996 with Exhibit "A" attached. These Affidavits pertain to the claims of Harborlite Corporation as follows:

Harborlite - 2 lodes, 1 millsite  
Bobbie Jo - 10 lodes  
Guzman - 9 lodes, 10 placers  
Nord - 135 lodes, 2 millsites

We are enclosing our check in the amount of \$ 16,900.00 representing the fee for filing based on \$ 100.00 per claim rental fees for these 169 claims. Please acknowledge receipt of these rental fees.

Sincerely,

Harvey W. Smith, E.M.  
President

RECEIVED  
B.L.M. AZ STATE OFFICE  
AUG 25 11 10 AM '95  
PHOENIX, ARIZONA

HWS/hm

Enclosures - hand carried

ENTERED IN COMPUTER  
11/4/95 MEX

RECEIPT NO. 2147890

AUGUST 25, 1995

CLAIM MAINTENANCE FEE FOR 1996 (169)

DEL TIERRA ENGINEERING & MINING CORP  
4330 NORTH CIVIC CENTER PLAZA #104  
SCOTTSDALE, AZ 85251  
602-046-3996

X 66077 - 66086	110	83-86 <del>chgs state</del>
X 303417	1	
X 317479	1	
X 245404 - 245411	8	chgs state
X 301847	1	
X 321062	1	
X 90406 - 90414	9	chgs state
X 89203	1	
X 87677 - 87685	9	chgs state
X 289764	1	
X 319070	1	
X 94571	1	
X 259557 - 259592	36	chgs state
X 259652 - 259656	5	
X 259593 - 259607	15	chgs state
X 259615 - 259618	4	
X 289765	1	
X 259619 - 259643	25	chgs state
X 265778 - 265795	18	"
X 265796 - 265812	17	"
X 262396 - 262398	3	
X 265813	1	
	<u>169</u>	

Lease #

66076  
303417  
317479  
245404  
301847  
321062  
90404  
89202  
87677  
289764  
319070  
94569  
259557  
259557  
259557  
259557  
289764  
259557  
265778  
"  
262396  
265778

same

Form 1370-71  
(March 1984)

UNITED STATES  
DEPARTMENT OF THE INTERIOR  
BUREAU OF LAND MANAGEMENT

RECEIPT AND ACCOUNTING ADVICE

NO. **2147890**

SM/AZ

08/25/95

Subject: CLAIM MAINTENANCE FEE 1996 (169)

2 12 13

16,900.00

Applicant:

DEL TIERRA ENGINEERING &  
MINING CORP.  
4330 N. CIVIC CTR. PL. #104  
SCOTTSDALE, AZ 85251

SAME - CK #16593

Remitter: 946-3996

Assignor:

LEASE MANAGEMENT DATA ☐ NEW ☐ UPDATE ☐ PAYMENT

ORIGINAL SERIAL NO.	ASG.	TYPE	ST.	CTY.	FUND SYMBOL	ACRES/UNITS	RATE
AMC 66077, ET AL							

AMOUNT	ANV. DATE	EXP. DATE	BILL CYC.	S/C	DISTRICT	NEXT BILL	MISC. DATA	U of M	ACTUAL UNITS

ASSIGNMENT SERIAL NO.	ASG.	TYPE	ST.	CTY.	FUND SYMBOL	ACRES/UNITS	RATE

AMOUNT	ANV. DATE	EXP. DATE	BILL CYC.	S/C	DISTRICT	NEXT BILL	MISC. DATA	U of M	ACTUAL UNITS

APPLY REMITTANCE

ACTION	FUND SYMBOL	CTY.	AMOUNT
FILING FEE			
RENTAL			
UNEARNED			
REFUND			
TOTAL			
AMOUNT DUE			

Remarks:

BY:

DATE:

- ☐ Lease in Escrow?  
☐ KGS?  
☐ Auto Escalates?  
☐ Auto Renew?

Of Interest?  
Operating Rights?  
Operator  
Bond Filed?

FOR MMS USE ONLY

BILLEE	FOREST REFUGE
NUMBER	
OCS SECTION	
CODE	

CASE FOLDER COPY

STATE OF ARIZONA )

COUNTY OF PINAL )

Exempt from Affidavit and Fee  
under provisions of Sec. 42-1614 A 6  
Deed to unpatented mining claims.

2056-588



319070  
OFFICIAL RECORDS OF  
PINAL COUNTY RECORDER  
KATHLEEN C. FELIX

DATE: 14NOV94 TIME: 1100  
FEE: \$6.00 \$4.00 \$.00  
PAGES: 001  
DOCKET: 2056 PAGE: 588  
INSTRUMENT # 137012

*Del Tierra Engineering & Mining Co.  
4330 N Civic Center Blvd #104  
Scottsdale AZ 85251  
next 2*

RECEIVED  
B.L.M. AZ STATE OFFICE

NOV 29 1994

9:00 A.M.  
PHOENIX, ARIZONA

**MINING QUITCLAIM DEED**

FOR VALUABLE CONSIDERATION, Sil-Flo, Inc., a Delaware corporation, does hereby release and quitclaim unto Harborlite Corporation, a Delaware corporation qualified to transact business in Arizona, all its right, title and interest in and to the unpatented mining claims, mill sites and water rights located in the Pioneer Mining District, Pinal County, Arizona, including, but not limited to, the claims described herein, together with all extralateral rights appurtenant to said unpatented mining claims and other rights, recording data being a part of the records of Pinal County, Arizona:

Lucero millsite Recorded Docket 1786, Pages 558-559  
B.L.M. Serial # A MC 319070

Cynthia & John mill site Recorded Docket 993, Pages 426-427  
B.L.M. Serial # A MC 94571

Rosemarie No. 6 Exception lode Recorded Docket 507, Page 87  
B.L.M. Serial # A MC 66079

OCTOBER  
September  
DATED this 6 day of ~~June~~ <sup>September</sup>, 1994.

SIL-FLO, INC.

by Terence H. Lang  
Name - Terence H. Lang

Title - President

STATE OF OHIO )  
COUNTY OF MONTGOMERY ) ss:

The foregoing instrument was acknowledged before me this 6th day of OCTOBER, 1994, by Terence H. Lang of Sil-Flo, Inc., a Delaware corporation, on behalf of the corporation.



Susan A. Baker  
Notary Public

My Commission Expires:

SUSAN A. BAKER, Notary Public  
In and for the State of Ohio  
My Commission Expires June 6, 1999

ENTERED IN COMPUTER

11/30/94 MTH

EXHIBIT "A"

Sil-Flo, Inc.  
P. O. Box 127  
Superior, AZ 85273

September 1, 1992

Bureau of Land Management  
Department of the Interior  
P. O. Box 16563  
Phoenix, AZ 85011

RECEIVED  
BLM AZ STATE OFFICE  
DEC 20 11 11 AM '92  
PHOENIX, ARIZONA

Re: NOTICE OF INTENT to  
Hold Mining Claim

Gentlemen:

This letter is to advise you that it is our intention to hold the following mill site claim situate in Sec. 4, T.2 S., R.12 E., G.& S.R.M., Pioneer Mining District and which was recorded in Pinal County, Arizona:

	<u>Docket</u>	<u>Page</u>	<u>B.L.M. Ser. #</u>
Lucero millsite claim	1786	558-59	A MC 319070

This mill site claim is being held for the purpose of milling perlite ore which we mine on our lode claims in Secs. 9 & 16, T.2 S., R.12 E., G.& S.R.M.

Signed on behalf of the claim owner, Sil-Flo, Inc.:

Sincerely,

Harvey W. Smith, E.M., President  
Del Tierra Engineering & Mining

HWS/hm

RECEIVED  
BLM AZ STATE OFFICE  
APR 19 11 06 AM '94  
PHOENIX, ARIZONA

**DEL TIERRA ENGINEERING & MINING CORP.**

HARVEY W. SMITH, E.M. PRESIDENT

Registered Mining Engineer  
U.S. Approved Title Abstracter

U.S. Mineral Surveyor  
Registered Land Surveyor

4330 N. Civic Center Plaza Ste 104  
Tel. 602 / 946-3996  
FAX 602 / 946-3985

Scottsdale, Arizona 85251

April 8, 1994



U.S. Department of the Interior  
Bureau of Land Management  
P. O. Box 16563  
Phoenix, AZ 85011

Gentlemen:

Enclosed is a Mining Quitclaim Deed with ten (10) attached pages marked "Exhibit A" pertaining to 137 mining claims being quitclaimed from Sil-Flo, Incorporated to Harborlite Corporation. The Deed has been recorded with the Pinal County Recorder's Office and pertain to the following claims:

137 Claims of Sil-Flo, Incorporated  
e.g., various Seattle, Magic, Hal, Tekoa, etc.

We are enclosing our check in the amount of \$ 685.00 representing the fee for recording this change in ownership based on \$5.00 per claim.

Sincerely yours,

Harvey W. Smith, E.M.  
President

RECEIVED  
BLM AZ STATE OFFICE  
APR 19 11 05 AM '94  
PHOENIX, ARIZONA

HWS/hem

Enclosures - hand carried

MINING QUITCLAIM DEED

FOR VALUABLE CONSIDERATION, Sil-Flo, Incorporated, a Delaware corporation qualified to transact business in Arizona, does hereby release and quitclaim unto Harborlite Corporation, a Delaware corporation qualified to transact business in Arizona, all its right, title and interest, if any, in and to the unpatented mining claims, mill sites and water rights located in the Pioneer Mining District, Pinal County, Arizona, including, but not limited to, those lode mining claims held in the name of Sil-Flo, Incorporated, described in the attached Exhibit "A", together with all extralateral rights appurtenant to said unpatented lode mining claims and other rights.

DATED this 19th day of August, 1993.

SIL-FLO, INCORPORATED

By Terence H. Lang  
Name: Terence H. Lang  
Title: President

STATE OF NEW YORK                    )  
  ) ss:  
COUNTY OF NEW YORK                )

The foregoing instrument was acknowledged before me this 19th day of August, 1993, by Terence H. Lang, President of Sil-Flo, Incorporated, a Delaware corporation qualified to transact business in Arizona, on behalf of the corporation.

Julia Murray  
Notary Public

My Commission Expires:

JULIA MURRAY  
Notary Public, State of New York  
No. 31-4862597  
Qualified in New York County  
Commission Expires June 23, 1994

RECEIVED  
BLM AZ STATE OFFICE  
APR 19 11 05 AM '94  
PHOENIX, ARIZONA



SPITZER & FELDMAN P.C.

COUNSELLORS AT LAW

M. JAMES SPITZER  
RONALD J. OFFENKRANTZ  
LEONARD LICHTER  
M. JAMES SPITZER, JR.  
KENNETH GLIEDMAN  
EDWIN W. WEINBERG

MAURICE ADELMAN, JR.  
RITA DATTOLA  
MICHAEL H. SMITH  
ROBERT G. LEONARD  
KENNETH J. ZINGHINI

ANDREA S. KREMEN  
OF COUNSEL

RECEIVED  
B.L.M. AZ STATE OFFICE

DEC 28 1994

PHOENIX, ARIZONA

PHILIP FELDMAN 1905-1982

405 PARK AVENUE  
NEW YORK, N. Y. 10022

(212) 888-6680  
CABLE ADDRESS "CHASTRA"  
TELECOPIER: (212) 838-7472

TR

December 7, 1994

United States Bureau of Land Management  
Phoenix State Office  
3707 North Seventh Street  
Phoenix, Arizona

Re: "Nord Resources"  
"Nord Sil-Flo"  
Transfer of Mining Claims to Harborlite

Ladies and Gentlemen:

We are general counsel to Nord Resources Corporation, a Delaware corporation, whose common stock is listed on the New York Stock Exchange. At the request of Harvey Smith of Del Tierra Engineering & Mining Corp., we set forth below certain information which you have requested regarding the above names:

(i) "Nord Resources" is a trade name used by Nord Resources Corporation. They are one and the same entity;

(ii) "Nord Sil-Flo" is a trade name used by Nord Sil-Flo Corporation. They are one and the same. Nord Sil-Flo Corporation is a wholly-owned subsidiary of Nord Resources Corporation.

Should you have any questions concerning the above, please do not hesitate to contact the undersigned at the above number.

Very truly yours,

  
Robert G. Leonard

RGL/ri  
cc: Mr. Terence H. Lang  
40911.1

# DEL TIERRA ENGINEER & MINING CORP.

HARVEY W. SMITH, E.M. PRESIDENT

Registered Mining Engineer  
U.S. Approved Title Abstracter

U.S. Mineral Surveyor  
Registered Land Surveyor

4330 N. Civic Center Plaza Ste 104  
Tel. 602 / 946-3996  
FAX 602 / 946-3985

Scottsdale, Arizona 85251

January 10, 1995



Reproduction of the Coburn  
Reclamation - 1900s

Harvey W. Smith, E.M.

U.S. Department of the Interior  
Bureau of Land Management  
P. O. Box 16563  
Phoenix, AZ 85011

Gentlemen:

We previously forwarded three (3) Mining Quitclaim Deeds pertaining to a total of 90 mining claims (2 millsites, 88 lodes) being deeded from Sil-Flo, Inc., Nord Sil-Flo Corporation d/b/a Nord Sil-Flo, Inc., and Nord Resources Corporation d/b/a Nord Resources to Harborlite Corporation.

90 Claims of Nord Resources (aka Sil-Flo, etc.)  
e.g., various Hal, Tekoa, Magic, Seattle, etc.

We are now enclosing additional funds in the amount of \$90.00 which you have advised are necessary in order to finally complete this transfer. We wish to thank you for your assistance and patience in helping complete this transfer for our client, Harborlite.

Sincerely yours,

Harvey W. Smith, E.M.  
President

HWS/hem

Enclosure - hand carried

Am C 359619

UNITED STATES  
DEPARTMENT OF THE INTERIOR  
BUREAU OF LAND MANAGEMENT

RECEIPT AND ACCOUNTING ADVICE

NO. 2057458

SM/AZ

04/19/94

Subject: TRANSFER OF INTEREST (137)

2 12 12

655.00

Applicant:

HARBORLITE CORPORATION  
C/O DEL TIERRA ENGINEERING  
4310 N. BROWN AVE., STE. 3  
SCOTTSDALE, AZ 85251

Remitter: SAME - CK #16013  
946-3996

Assignor:

LEASE MANAGEMENT DATA ☐ NEW ☐ UPDATE ☐ PAYMENT

ORIGINAL SERIAL NO.	ASG.	TYPE	ST.	CTY.	FUND SYMBOL	ACRES/UNITS	RATE
AMC 259619, ET AL							

AMOUNT	ANV. DATE	EXP. DATE	BILL CYC.	S/C	DISTRICT	NEXT BILL	MISC. DATA	U of M	ACTUAL UNITS

ASSIGNMENT SERIAL NO.	ASG.	TYPE	ST.	CTY.	FUND SYMBOL	ACRES/UNITS	RATE

AMOUNT	ANV. DATE	EXP. DATE	BILL CYC.	S/C	DISTRICT	NEXT BILL	MISC. DATA	U of M	ACTUAL UNITS

APPLY REMITTANCE			
ACTION	FUND SYMBOL	CTY.	AMOUNT
FILING FEE			
RENTAL			
UNEARNED			
REFUND			
TOTAL			
AMOUNT DUE			

Remarks:

BY:

DATE:

- ☐ Lease in Escrow?  
☐ KGS?  
☒ Auto Escalates?  
☐ Auto Renew?

Of Interest?  
Operating Rights?  
Operator  
Bond Filed?

FOR MMS USE ONLY

BILLEE	FOREST REFUGE
NUMBER	
OCS SECTION	
CODE	

UNITED STATES  
DEPARTMENT OF THE INTERIOR  
BUREAU OF LAND MANAGEMENT

RECEIPT AND ACCOUNTING ADVICE

NO. 2103456

WG/AZ

01/13/95

Subject: ADDITIONAL MONIES

2 1 12

90.00

Applicant:

DEL. TIERRA ENGINEERING CORP  
4330 N. CIVIC CTR. PLAZA #104  
SCOTTSDALE AZ. 85251

Remitter: SAME CK. # 16342  
946-3996

Assignor:

LEASE MANAGEMENT DATA ☐ NEW ☐ UPDATE ☐ PAYMENT

ORIGINAL SERIAL NO.	ASG.	TYPE	ST.	CTY.	FUND SYMBOL	ACRES/UNITS	RATE
AMC 259619, ET AL							

AMOUNT	ANV. DATE	EXP. DATE	BILL CYC.	S/C	DISTRICT	NEXT BILL	MISC. DATA	U of M	ACTUAL UNIT

ASSIGNMENT SERIAL NO.	ASG.	TYPE	ST.	CTY.	FUND SYMBOL	ACRES/UNITS	RATE

AMOUNT	ANV. DATE	EXP. DATE	BILL CYC.	S/C	DISTRICT	NEXT BILL	MISC. DATA	U of M	ACTUAL UNIT

APPLY REMITTANCE

ACTION	FUND SYMBOL	CTY.	AMOUNT
FILING FEE			
RENTAL			
UNEARNED			
REFUND			
TOTAL			
AMOUNT DUE			

Remarks:

BY:-

DATE:

- ☐ Lease in Escrow?  
☐ KGS?  
☐ Auto Escalates?  
☐ Auto Renew?

Of Interest?  
Operating Rights?  
Operator  
Bond Filed?

FOR MMS USE ONLY

BILLEE	FOREST REFUGE
NUMBER	
OCS SECTION	
CODE	

CASE FOLDER COPY

# DEL TIERRA ENGINEERING & MINING CORP.

HARVEY W. SMITH, E.M. PRESIDENT

Registered Mining Engineer  
U.S. Approved Title Abstracter

U.S. Mineral Surveyor  
Registered Land Surveyor

4330 N. Civic Center Plaza Ste 104  
Tel. 602 / 946-3996  
FAX 602 / 946-3985

Scottsdale, Arizona 85251

November 29, 1994

RECEIVED  
B.L.M. AZ STATE OFFICE

NOV 29 1994

9:00 A.M.  
PHOENIX, ARIZONA



U.S. Department of the Interior  
Bureau of Land Management  
P. O. Box 16563  
Phoenix, AZ 85011

Gentlemen:

Enclosed are three (3) Mining Quitclaim Deeds pertaining to a total of 90 mining claims (2 millsites, 88 lodes) being deeded from Sil-Flo, Inc., Nord Sil-Flo Corporation d/b/a Nord Sil-Flo, Inc., and Nord Resources Corporation d/b/a Nord Resources to Harborlite Corporation.

90 Claims of Nord Resources (aka Sil-Flo, etc.)  
e.g., various Hal, Tekoa, Magic, Seattle, etc.

We are not enclosing additional funds and ask that you refer to our transmittal letter of April 8, 1994 in which we enclosed \$ 685.00 representing the fee for recording change in ownership of 137 claims. At that time you advised that 90 of the 137 claims did not have the proper "chain of title". The enclosed documents clarify and/or complete the chain of title and have been recorded with the Pinal County Recorder's Office.

Sincerely yours,

Harvey W. Smith, E.M.  
President

HWS/hem

Enclosures - hand carried

## EXHIBIT "A"

(page 1)

Amc 66076  
94569  
289764

The following mining claims are located in Pinal County, State of Arizona, the location notices of which are recorded in the office of the County Recorder of said County as described below:

319070

<u>Claim Name</u>	<u>Book/Docket</u>	<u>Page(s)</u>	<u>B.L.M. Serial #</u>
ROSEMARIE No. 6 Exception lode (situate in Sec. 8)	507	87	A MC 66079
Candy Rock Fraction lode (situate in Sec. 16)	1556	712-713	A MC 289764
Lucero millsite (situate in Sec. 4)	1786	558-559	A MC 319070
Cynthia & John millsite (situate in Sec. 4)	993	426-427	A MC 94571

All claims are located in T.2 S., R.12 E., G.& S.R.M.

RECEIVED  
B.L.M. AZ STATE OFFICE  
AUG 24 3 13 PM '94  
PHOENIX, ARIZONA

9-9-94-JB

ENTERED IN COMPUTER

95 maintenance fee

C. Ash  
9-12-94

(41)

## EXHIBIT "A"

(page 2)

Amc 66076

The following lode mining claims are located in secs. 8 & 9, T.2 S.,  
R.12 E., Gila & Salt River Meridian, County of Pinal, State of Arizona:

<u>Lode Claim Name</u>	<u>Book</u>	<u>Recorded Page</u>	<u>B.L.M. Ser. #</u>
ROSEMARIE NO. 1 Exception	500	414	A MC 66078
Amended	507	86	
ROSEMARIE NO. 7 Exception	500	420	A MC 66080
Amended	507	88	
ROSEMARIE NO. 8 Exception	500	421	A MC 66081
Amended	507	89	
Amended	Doc. 1082-045		
ROSEMARIE NO. 9 Exception	500	422	A MC 66082
Amended	507	90	
ROSEMARIE NO. 10 Exception	500	423	A MC 66083
Amended	507	91	
ROSEMARIE NO. 12 Exception	500	425	A MC 66084
Amended	507	92	
Amended	Doc. 1082-047		
ROSEMARIE NO. 13 Exception	500	426	A MC 66085
Amended	507	93	
ROSEMARIE NO. 14 Exception	500	427	A MC 66086
Amended	507	94	

Do Not  
INDEX

RECEIVED  
B.L.M. AZ STATE OFFICE  
AUG 24 3 19 PM '94  
PHOENIX, ARIZONA

9-9-94-JB  
ENTERED IN COMPUTER

95 maintenance fee

9-9-94

8

AUG 24 3 20 PM '94

PHOENIX, ARIZONA

EXHIBIT "A"

(page 3)

RECEIVED  
B.L.M. AZ STATE OFFICE

AUG 24 3 20 PM '94

259557

The following mining claims are located in Secs. 27, 28, 32, 33 & 34, T.2 S., R.12 E., and Secs. 30, 31, 32, 33 & 34, T.2 S., R.12 E., Gila & Salt River Meridian, County of Pinal, State of Arizona:

<u>Lode Claim Name</u>	<u>Book</u>	<u>Page</u>	<u>B.L.M. Ser. #</u>
Hal #1	1382	220-221	A MC 259557
Hal #2	1382	222-223	A MC 259558
Hal #3	1382	224-225	A MC 259559
Hal #4	1382	226-227	A MC 259560
Hal #5	1382	228-229	A MC 259561
Hal #6	1382	230-231	A MC 259562
Hal #7	1382	232-233	A MC 259563
Hal #8	1382	234-235	A MC 259564
Hal #9	1382	236-237	A MC 259565
Hal #10	1382	238-239	A MC 259566
Hal #11	1382	240-241	A MC 259567
Hal #12	1382	242-243	A MC 259568
Hal #13	1382	244-245	A MC 259569
Hal #14	1382	246-247	A MC 259570
Hal #15	1382	248-249	A MC 259571
Hal #16	1382	250-251	A MC 259572
Hal #17	1382	252-253	A MC 259573
Hal #18	1382	254-255	A MC 259574
Hal #19	1382	256-257	A MC 259575
Hal #20	1382	258-259	A MC 259576
Hal #21	1382	260-261	A MC 259577
Hal #22	1382	262-263	A MC 259578
Hal #23	1382	264-265	A MC 259579
Hal #24	1382	266-267	A MC 259580
Hal #25	1382	268-269	A MC 259581
Hal #26	1382	270-271	A MC 259582
Hal #27	1382	272-273	A MC 259583
Hal #28	1382	274-275	A MC 259584
Hal #29	1382	276-277	A MC 259585
Hal #30	1382	278-279	A MC 259586
Hal #31	1382	280-281	A MC 259587
Hal #32	1382	282-283	A MC 259588
Hal #33	1382	284-285	A MC 259589
Hal #34	1382	286-287	A MC 259590
Hal #35	1382	288-289	A MC 259591
Hal #36	1382	290-291	A MC 259592
Tekoa #9	1382	410-411	A MC 259652
Tekoa #10	1382	412-413	A MC 259653
Tekoa #11	1382	414-415	A MC 259654
Tekoa #12	1382	416-417	A MC 259655
Tekoa #13	1382	418-419	A MC 259656

41

ENTERED IN COMPUTER

DO NOT INDEX



## EXHIBIT "A"

(page 4)

The following mining claims are located in Sec. 16, 17 & 20, T.2 S., R.12 E., Gila & Salt River Meridian, County of Pinal, State of Arizona:

AMC 259557  
289764

RECORDED

<u>Lode Claim Name</u>	<u>Book</u>	<u>Page</u>	<u>B.L.M. Ser. #</u>
Magic #1	1382	292-293	A MC 259593
Magic #2	1382	294-295	A MC 259594
Magic #3	1382	296-297	A MC 259595
Magic #4	1382	298-299	A MC 259596
Magic #5	1382	300-301	A MC 259597
Magic #6	1382	302-303	A MC 259598
Magic #7	1382	304-305	A MC 259599
Magic #8	1382	306-307	A MC 259600
Magic #9	1382	308-309	A MC 259601
Magic #10	1382	310-311	A MC 259602
Magic #11	1382	312-313	A MC 259603
Magic #12	1382	314-315	A MC 259604
Magic #13	1382	316-317	A MC 259605
Magic #14	1382	318-319	A MC 259606
Magic #15	1382	320-321	A MC 259607
Magic #23	1382	336-337	A MC 259615
Magic #24	1382	338-339	A MC 259616
Magic #25	1382	340-341	A MC 259617
Magic #26	1382	342-343	A MC 259618
Magic #27	1556	710-711	A MC 289765

DO NOT  
INDEX

9-9-94-JB  
ENTERED IN COMPUTER

95 maintenance fee

PHOENIX, ARIZONA

Aug 24 3 20 PM '94  
RECEIVED  
B.L.M. AZ STATE OFFICE

20

AMC 259557

EXHIBIT "A" (page 5)

The following mining claims are located in sec. 12, T.2 S., R.11 E. and secs. 7 & 8, T.2 S., R.12 E., Gila & Salt River Meridian, County of Pinal, State of Arizona:

<u>Lode Claim Name</u>	<u>Book</u>	<u>RECORDED</u> <u>Page</u>	<u>B.L.M. Ser. #</u>
Seattle #1	1382	344-345	A MC 259619
Seattle #2	1382	346-347	A MC 259620
Seattle #3	1382	348-349	A MC 259621
Seattle #4	1382	350-351	A MC 259622
Seattle #5	1382	352-353	A MC 259623
Seattle #6	1382	354-355	A MC 259624
Seattle #7	1382	356-357	A MC 259625
Seattle #8	1382	358-359	A MC 259626
Seattle #9	1382	360-361	A MC 259627
Seattle #10	1382	362-363	A MC 259628
Seattle #11	1382	364-365	A MC 259629
Seattle #12	1382	366-367	A MC 259630
Seattle #13	1382	368-369	A MC 259631
Seattle #14	1382	370-371	A MC 259632
Seattle #15	1382	372-373	A MC 259633
Seattle #16	1382	374-375	A MC 259634
Seattle #17	1382	376-377	A MC 259635
Seattle #18	1382	378-379	A MC 259636
Seattle #19	1382	380-381	A MC 259637
Seattle #20	1382	382-383	A MC 259638
Seattle #21	1382	384-385	A MC 259639
Seattle #22	1382	386-387	A MC 259640
Seattle #23	1382	388-389	A MC 259641
Seattle #24	1382	390-391	A MC 259642
Seattle #25	1382	392-393	A MC 259643

DO NOT  
INDEX

9-9-94-JB  
ENTERED IN COMPUTER

95 maintenance fee

g. Hob  
9-12-94

PHOENIX, ARIZONA

EXHIBIT "A"

(page 6)

AMC 265778

The following mining claims are located in secs. 8, 17 and 18, T.2 S., R.12 E., Gila & Salt River Meridian, County of Pinal, State of Arizona:

<u>Locality Claim Name</u>	<u>Book</u>	<u>RECORDED</u>		<u>B.L.M. Ser. #</u>
		<u>Page</u>		
S11-F1o No. 1	1420	465-466		A MC 265778
S11-F1o No. 2	1420	467-468		A MC 265779
S11-F1o No. 3	1420	469-470		A MC 265780
S11-F1o No. 4	1420	471-472		A MC 265781
S11-F1o No. 5	1420	473-474		A MC 265782
S11-F1o No. 6	1420	475-476		A MC 265783
S11-F1o No. 7	1420	477-478		A MC 265784
S11-F1o No. 8	1420	479-480		A MC 265785
S11-F1o No. 9	1420	481-482		A MC 265786
S11-F1o No. 10	1420	483-484		A MC 265787
S11-F1o No. 11	1420	485-486		A MC 265788
S11-F1o No. 12	1420	487-488		A MC 265789
S11-F1o No. 13	1420	489-490		A MC 265790
S11-F1o No. 14	1420	491-492		A MC 265791
S11-F1o No. 15	1420	493-494		A MC 265792
S11-F1o No. 16	1420	495-496		A MC 265793
S11-F1o No. 17	1420	497-498		A MC 265794
S11-F1o No. 18	1420	499-500		A MC 265795

9-9-94-JB  
ENTERED IN COMPUTER

95 maintenance

DO NOT  
INDEX

4. JLB  
9/2/94

18  
16

AUG 24 3 21 PM '94

PHOENIX, ARIZONA

## EXHIBIT "A"

(page 7)

The following mining claims are located in secs. 15, 16, 21 and 22, T.2 S., R.12 E., Gila & Salt River Meridian, County of Pinal, State of Arizona:

<u>Locd Claim Name</u>	<u>Book</u>	<u>RECORDED</u> <u>Page</u>	<u>B.L.M. Ser. #</u>
S11-F1o No. 19	1420	501-502	A MC 265796
S11-F1o No. 20	1420	503-504	A MC 265797
S11-F1o No. 21	1420	505-506	A MC 265798
S11-F1o No. 22	1420	507-508	A MC 265799
S11-F1o No. 23	1420	509-510	A MC 265800
S11-F1o No. 24	1420	511-512	A MC 265801
S11-F1o No. 25	1420	513-514	A MC 265802
S11-F1o No. 26	1420	515-516	A MC 265803
S11-F1o No. 27	1420	517-518	A MC 265804
S11-F1o No. 28	1420	519-520	A MC 265805
S11-F1o No. 29	1420	521-522	A MC 265806
S11-F1o No. 30	1420	523-524	A MC 265807
S11-F1o No. 31	1420	525-526	A MC 265808
S11-F1o No. 32	1420	527-528	A MC 265809
S11-F1o No. 33	1420	529-530	A MC 265810
S11-F1o No. 34	1420	531-532	A MC 265811
S11-F1o No. 35	1420	533-534	A MC 265812
S11-F1o No. 36	1396	458-459	A MC 262396
Amended	1420	535-536	
S11-F1o No. 37	1396	460-461	A MC 262397
Amended	1420	537-538	
Volcano No. 12 R	1396	462-463	A MC 262398
Amended	1420	539-540	
(Amended name - S11, Flo No. 38)			
S11-F1o No. 39	1420	541-542	A MC 265813

DO NOT  
INDEX

9-9-94-JB  
ENTERED IN COMPUTER

95 maintenance fee

(21)

RECEIVED  
B.L.M. AZ STATE OFFICE  
AUG 24 3 19 PM '94  
PHOENIX, ARIZONA

\*\*\*\*\*

AFFIDAVIT OF RENTAL FEE PAYMENT  
For the period  
September 1, 1994 to August 31, 1995


STATE OF ARIZONA )  
COUNTY OF MARICOPA) SS.

Harvey Smith, being duly sworn, deposes and says that he is a citizen of the United States and more than twenty-one years of age, and resides at 8953 E. Captain Dreyfus Ave., Scottsdale, Arizona 85260, in Maricopa County, State of Arizona, and is personally acquainted with the hereinafter described millsite claims situated in the Pioneer Mining District, Pinal County, Arizona, the location notices of which are recorded in the office of the County Recorder of said county as described below:

See Exhibit "A" ( 7 pages) attached


That the owner of said claims (2 millsites and 135 lodes formerly known as the Nord claims) is Harborlite Corporation., and that the enclosed "rental fees" of \$100.00 per claim for a total of \$ 13,700.00 (Thirteen Thousand, Seven Hundred dollars) were paid by Harborlite Corporation for the purpose of complying with the laws of the United States pertaining to assessment of annual work, and that said claims are being held for the purpose of mining (on lode claims) and milling (on millsites) perlite ore which is mined on our lode claims. This "rental fee" is required in accordance with the Act of October 5, 1992 (Public Law 102-381, 106 Stat. 1374, 1378-79) and is in lieu of the requirements for performing assessment work under 30 U.S.C.28-28e and for filing an annual Affidavit of Labor with the proper office of the Bureau of Land Management as outlined under section 314(a) and (c) of FLPMA and §3833.2.

DATED this 23 day of Aug., A.D., 1994

  
Harvey W. Smith

Subscribed and sworn before me this 23 day of Aug, A.D., 1994

My commission expires:  
July 1, 1996



  
Notary Public

70-41  
(March 1984)

UNITED STATES  
DEPARTMENT OF THE INTERIOR  
BUREAU OF LAND MANAGEMENT

RECEIPT AND ACCOUNTING ADVICE

NO. 2024541

04

WG/AZ

08/24/94

Subject: CLAIM MAINTENANCE FEE 1995 (175)

2 49 13

OK  
17,500.00

Applicant:

DEL TIERRA ENGINEERING  
4310 N. BROWN AVE. STE. 3  
SCOTTSDALE AZ. 85251

Remitter: SAME CK. # 16164, 16167, 16166, 16162, 16165  
946-3996

Assignor:

LEASE MANAGEMENT DATA									
<input type="checkbox"/> NEW <input type="checkbox"/> UPDATE <input type="checkbox"/> PAYMENT									
ORIGINAL SERIAL NO.	ASG.	TYPE	ST.	CTY.	FUND SYMBOL			ACRES/UNITS	RATE
AMC 66077, ET AL									
AMOUNT	ANV. DATE	EXP. DATE	BILL CYC.	S/C	DISTRICT	NEXT BILL	MISC. DATA	U of M	ACTUAL UNITS
ASSIGNMENT SERIAL NO.	ASG.	TYPE	ST.	CTY.	FUND SYMBOL			ACRES/UNITS	RATE
AMOUNT	ANV. DATE	EXP. DATE	BILL CYC.	S/C	DISTRICT	NEXT BILL	MISC. DATA	U of M	ACTUAL UNITS

APPLY REMITTANCE			
ACTION	FUND SYMBOL	CTY.	AMOUNT
FILING FEE	94571		1
RENTAL	289764		1
	319070		1
UNEARNED	259557-392		36
REFUND	259593-607		15
TOTAL	259652-656		5
AMOUNT DUE	259615-618		4

Remarks: 331289-294 ✓ 6  
66077-086 10  
303417 ✓ 1  
317479 ✓ 1  
245404-411 ✓ 8  
301847 ✓ 1  
321062 1  
89203 4  
90406-411 9  
87677-685 DATE: 9

FOR MMS USE ONLY	
BILLEE	FOREST REFUGE
NUMBER	
OCS SECTION	
CODE	
Lease in Escrow? 259619-643 25	
KGS? Of Interest? 1	
Auto Escalates? 289765 Operating Rights? 1	
Auto Renew? 265778 Operator 18	
Hand Filed? 795 18	
265796-813 18	
262396-398 3	

STATE OF ARIZONA )  
COUNTY OF PINAL ) SS.

319070  
94569  
66076  
289764  
265778  
259557  
265778  
262396  
Jr

\*\*\*\*\*

AFFIDAVIT OF RENTAL FEE PAYMENT  
For the period  
September 1, 1992 to August 31, 1994

STATE OF ARIZONA )  
COUNTY OF MARICOPA ) SS.


Harvey Smith, being duly sworn, deposes and says that he is a citizen of the United States and more than twenty-one years of age, and resides at 8953 E. Captain Dreyfus Ave., Scottsdale, Arizona 85260, in Maricopa County, State of Arizona, and is personally acquainted with the hereinafter described millsite claims situated in the Pioneer Mining District, Pinal County, Arizona, the location notices of which are recorded in the office of the County Recorder of said county as described below:

Lucero millsite ✓ Docket 1786, Pages 558-559, B.L.M. Serial #A MC 319070  
Cynthia & John millsite ✓ Docket 993, Pages 426-427, B.L.M. Serial #A MC 94571

That the owner of said claims (2 millsites) is Nord Sil-Flo Corp., and that the enclosed "rental fees" of \$200.00 per claim for a total of \$ 400.00 (Four Hundred dollars) were paid by Nord Sil-Flo Corp., 8150 Washington Village Dr., Dayton, Ohio 45458, for the purpose of complying with the laws of the United States pertaining to assessment of annual work, and that said claims are being held for the purpose of milling perlite ore which we mine on our lode claims. This "rental fee" is required in accordance with the Act of October 5, 1992 (Public Law 102-381, 106 Stat. 1374, 1378-79) and is in lieu of the requirements for performing assessment work under 30 U.S.C.28-28e and for filing an annual Affidavit of Labor with the proper office of the Bureau of Land Management as outlined under section 314(a) and (c) of FLPMA and §3833.2.

DATED this 11 day of Aug., A.D., 1993


RECEIVED  
JUL 31 11 49 AM '93  
PHOENIX, ARIZONA

  
Harvey W. Smith

Subscribed and sworn before me this 11 day of Aug, A.D., 1993

My commission expires:

July 1, 1996

  
Notary Public

93+94  
ENTERED IN COMPUTER

10-21-93 SRR

137 TOTAL

2



STATE OF ARIZONA )  
 ) SS.  
COUNTY OF PINAL )

\*\*\*\*\*

AFFIDAVIT OF RENTAL FEE PAYMENT  
For the period  
September 1, 1992 to August 31, 1994

STATE OF ARIZONA )  
 ) SS.  
COUNTY OF MARICOPA)

Harvey Smith, being duly sworn, deposes and says that he is a citizen of the United States and more than twenty-one years of age, and resides at 8953 E. Captain Dreyfus Ave., Scottsdale, Arizona 85260, in Maricopa County, State of Arizona, and is personally acquainted with the hereinafter described mining claim situated in the Pioneer Mining District, Pinal County, Arizona, the location notices of which are recorded in the office of the County Recorder of said county as described below:

ROSEMARIE NO. 6 Exception lode ✓ Docket 507, Page 87  
B.L.M. Serial # A MC 66079 ✓

located in Sec. 8, T.2 S., R.12 E., G.& S.R.M.

That the owner of said claim (1 lode mining claim) is Nord Sil-Flo Corp., and that the enclosed "rental fees" of \$200.00 per claim for a total of \$ 200.00 (Two Hundred dollars) were paid by Nord Sil-Flo Corp., 8150 Washington Village Dr., Dayton, Ohio 45458, for the purpose of complying with the laws of the United States pertaining to assessment of annual work, and that said claim is being held for the valuable mineral contained therein. This "rental fee" is required in accordance with the Act of October 5, 1992 (Public Law 102-381, 106 Stat. 1374, 1378-79) and is in lieu of the requirements for performing assessment work under 30 U.S.C.28-28e and for filing an annual Affidavit of Labor with the proper office of the Bureau of Land Management as outlined under section 314(a) and (c) of FLPMA and §3833.2.

DATED this 11 day of Aug., A.D., 1993

RECEIVED  
B.L.M. AZ STATE OFFICE  
Aug 31 11 48 AM '93  
PHOENIX, ARIZONA

Harvey W. Smith  
Harvey W. Smith

Subscribed and sworn before me this 11 day of Aug, A.D., 1993

My commission expires:

July 1, 1996

Nelson M. Millan  
Notary Public



STATE OF ARIZONA )  
COUNTY OF PINAL ) SS.

\*\*\*\*\*

AFFIDAVIT OF RENTAL FEE PAYMENT  
For the period  
September 1, 1992 to August 31, 1994

STATE OF ARIZONA )  
COUNTY OF MARICOPA ) SS.

Harvey Smith, being duly sworn, deposes and says that he is a citizen of the United States and more than twenty-one years of age, and resides at 8953 E. Captain Dreyfus Ave., Scottsdale, Arizona 85260, in Maricopa County, State of Arizona, and is personally acquainted with the hereinafter described mining claim situated in the Pioneer Mining District, Pinal County, Arizona, the location notices of which are recorded in the office of the County Recorder of said county as described below:


Candy Rock Fraction ☒ lode Docket 1556, Pages 712-713  
B.L.M. Serial # A MC 289764 ☒

located in Sec. 16, T.2 S., R.12 E., G.& S.R.M.

That the owner of said claim (1 lode mining claim) is Nord Sil-Flo Corp., and that the enclosed "rental fees" of \$200.00 per claim for a total of \$ 200.00 (Two Hundred dollars) were paid by Nord Sil-Flo Corp., 8150 Washington Village Dr., Dayton, Ohio 45458, for the purpose of complying with the laws of the United States pertaining to assessment of annual work, and that said claim is being held for the valuable mineral contained therein. This "rental fee" is required in accordance with the Act of October 5, 1992 (Public Law 102-381, 106 Stat. 1374, 1378-79) and is in lieu of the requirements for performing assessment work under 30 U.S.C.28-28e and for filing an annual Affidavit of Labor with the proper office of the Bureau of Land Management as outlined under section 314(a) and (c) of FLPMA and §3833.2.

DATED this 11 day of Aug., A.D., 1993

RECEIVED  
B.L.M. AZ STATE OFFICE  
Aug 31 11 48 AM '93  
PHOENIX, ARIZONA

  
Harvey W. Smith

Subscribed and sworn before me this 11 day of Aug., A.D., 1993

My commission expires:

July 1, 1996

  
Notary Public

STATE OF ARIZONA )  
COUNTY OF PINAL ) SS.

\*\*\*\*\*

AFFIDAVIT OF RENTAL FEE PAYMENT  
For the period  
September 1, 1992 to August 31, 1994

STATE OF ARIZONA )  
COUNTY OF MARICOPA ) SS.


Harvey Smith, being duly sworn, deposes and says that he is a citizen of the United States and more than twenty-one years of age, and resides at 8953 E. Captain Dreyfus Ave., Scottsdale, Arizona 85260, in Maricopa County, State of Arizona, and is personally acquainted with the hereinafter described mining claims situated in the Pioneer Mining District, Pinal County, Arizona, the location notices of which are recorded in the office of the County Recorder of said county as described below:

See Exhibit "A" attached  
(ROSEMARIE 1, 7-10 & 12-14 claims)

That the owner of said claims (8 lode mining claims) is Nord Sil-Flo Corp., and that the enclosed "rental fees" of \$200.00 per claim for a total of \$1,600.00 (One Thousand Six Hundred dollars) were paid by Nord Sil-Flo Corp., 8150 Washington Village Dr., Dayton, Ohio 45458, for the purpose of complying with the laws of the United States pertaining to assessment of annual work, and that said claims are being held for the valuable mineral contained therein. This "rental fee" is required in accordance with the Act of October 5, 1992 (Public Law 102-381, 106 Stat. 1374, 1378-79) and is in lieu of the requirements for performing assessment work under 30 U.S.C.28-28e and for filing an annual Affidavit of Labor with the proper office of the Bureau of Land Management as outlined under section 314(a) and (c) of FLPMA and §3833.2.

These "rental fees" are being submitted to cover mining claims comprising a contiguous group.

DATED this 11 day of Aug., A.D., 1993

  
Harvey W. Smith

RECEIVED  
B.L.M. AZ STATE OFFICE  
AUG 31 11 49 AM '93  
PHOENIX, ARIZONA

Subscribed and sworn before me this 11 day of Aug., A.D., 1993

My commission expires:

July 1, 1996

  
Notary Public



# EXHIBIT "A"

The following lode mining claims are located in secs. 8 & 9, T.2 S., R.12 E., Gila & Salt River Meridian, County of Pinal, State of Arizona:

<u>Lode Claim Name</u>	<u>Book</u>	<u>Recorded</u> <u>Page</u>	<u>B.L.M. Ser. #</u>
ROSEMARIE NO. 1 Exception ✓	500	414	A MC 66078 ✓
Amended	507	86	
ROSEMARIE NO. 7 Exception	500	420	A MC 66080
Amended	507	88	
ROSEMARIE NO. 8 Exception	500	421	A MC 66081
Amended	507	89	
Amended	Doc. 1082-045		
ROSEMARIE NO. 9 Exception	500	422	A MC 66082
Amended	507	90	
ROSEMARIE NO. 10 Exception	500	423	A MC 66083
Amended	507	91	
ROSEMARIE NO. 12 Exception	500	425	A MC 66084
Amended	507	92	
Amended	Doc. 1082-047		
ROSEMARIE NO. 13 Exception	500	426	A MC 66085
Amended	507	93	
ROSEMARIE NO. 14 Exception	500	427	A MC 66086
Amended	507	94	

RECEIVED  
B.L.M. AZ STATE OFFICE  
AUG 31 11 43 AM '93  
PHOENIX, ARIZONA

STATE OF ARIZONA )  
COUNTY OF PINAL ) SS.

\*\*\*\*\*

AFFIDAVIT OF RENTAL FEE PAYMENT  
For the period  
September 1, 1992 to August 31, 1994

STATE OF ARIZONA )  
COUNTY OF MARICOPA ) SS.


Harvey Smith, being duly sworn, deposes and says that he is a citizen of the United States and more than twenty-one years of age, and resides at 8953 E. Captain Dreyfus Ave., Scottsdale, Arizona 85260, in Maricopa County, State of Arizona, and is personally acquainted with the hereinafter described mining claims situated in the Pioneer Mining District, Pinal County, Arizona, the location notices of which are recorded in the office of the County Recorder of said county as described below:

See Exhibit "A" attached  
(Magic claims)

That the owner of said claims (20 lode mining claims) is Nord Sil-Flo Corp., and that the enclosed "rental fees" of \$200.00 per claim for a total of \$4,000.00 (Four Thousand dollars) were paid by Nord Sil-Flo Corp., 8150 Washington Village Dr., Dayton, Ohio 45458, for the purpose of complying with the laws of the United States pertaining to assessment of annual work, and that said claims are being held for the valuable mineral contained therein. This "rental fee" is required in accordance with the Act of October 5, 1992 (Public Law 102-381, 106 Stat. 1374, 1378-79) and is in lieu of the requirements for performing assessment work under 30 U.S.C.28-28e and for filing an annual Affidavit of Labor with the proper office of the Bureau of Land Management as outlined under section 314(a) and (c) of FLPMA and §3833.2.

These "rental fees" are being submitted to cover mining claims comprising a contiguous group.

DATED this 11 day of Aug., A.D., 1993

  
Harvey W. Smith

Subscribed and sworn before me this 11 day of Aug., A.D., 1993

My commission expires:

July 1, 1996

  
Notary Public

RECEIVED  
BLM AZ STATE OFFICE  
AUG 11 11 49 AM '93  
PHOENIX, ARIZONA

# EXHIBIT "A"

The following mining claims are located in Sec. 16, 17 & 20, T.2 S., R.12 E., Gila & Salt River Meridian, County of Pinal, State of Arizona:

RECORDED			
<u>Lode Claim Name</u>	<u>Book</u>	<u>Page</u>	<u>B.L.M. Ser. #</u>
Magic #1	1382	292-293	A MC 259593
Magic #2	1382	294-295	A MC 259594
Magic #3	1382	296-297	A MC 259595
Magic #4	1382	298-299	A MC 259596
Magic #5	1382	300-301	A MC 259597
Magic #6	1382	302-303	A MC 259598
Magic #7	1382	304-305	A MC 259599
Magic #8	1382	306-307	A MC 259600
Magic #9	1382	308-309	A MC 259601
Magic #10	1382	310-311	A MC 259602
Magic #11	1382	312-313	A MC 259603
Magic #12	1382	314-315	A MC 259604
Magic #13	1382	316-317	A MC 259605
Magic #14	1382	318-319	A MC 259606
Magic #15	1382	320-321	A MC 259607
Magic #23	1382	336-337	A MC 259615
Magic #24	1382	338-339	A MC 259616
Magic #25	1382	340-341	A MC 259617
Magic #26	1382	342-343	A MC 259618
Magic #27	1556	710-711	A MC 289765

259593-259607  
259615-259618  
289765

RECEIVED  
B.L.M. AZ STATE OFFICE  
Aug 31 11 49 AM '93  
PHOENIX, ARIZONA

STATE OF ARIZONA )  
COUNTY OF PINAL ) SS.

\*\*\*\*\*

AFFIDAVIT OF RENTAL FEE PAYMENT  
For the period  
September 1, 1992 to August 31, 1994

STATE OF ARIZONA )  
COUNTY OF MARICOPA ) SS.


Harvey Smith, being duly sworn, deposes and says that he is a citizen of the United States and more than twenty-one years of age, and resides at 8953 E. Captain Dreyfus Ave., Scottsdale, Arizona 85260, in Maricopa County, State of Arizona, and is personally acquainted with the hereinafter described mining claims situated in the Pioneer Mining District, Pinal County, Arizona, the location notices of which are recorded in the office of the County Recorder of said county as described below:

See Exhibit "A" attached  
(Hal, Tekoa claims)

That the owner of said claims (41 lode mining claims) is Nord Sil-Flo Corp., and that the enclosed "rental fees" of \$200.00 per claim for a total of \$8,200.00 (Eight Thousand Two Hundred dollars) were paid by Nord Sil-Flo Corp., 8150 Washington Village Dr., Dayton, OHio 45458, for the purpose of complying with the laws of the United States pertaining to assessment of annual work, and that said claims are being held for the valuable mineral contained therein. This "rental fee" is required in accordance with the Act of October 5, 1992 (Public Law 102-381, 106 Stat. 1374, 1378-79) and is in lieu of the requirements for performing assessment work under 30 U.S.C.28-28e and for filing an annual Affidavit of Labor with the proper office of the Bureau of Land Management as outlined under section 314(a) and (c) of FLPMA and §3833.2.

These "rental fees" are being submitted to cover mining claims comprising a contiguous group.

DATED this 11 day of Aug., A.D., 1993

  
Harvey W. Smith

Subscribed and sworn before me this 11 day of Aug., A.D., 1993

My commission expires:

July 1, 1996

  
Notary Public

RECEIVED  
JUL 31 11 51 AM '93  
PINAL COUNTY, ARIZONA



# EXHIBIT "A"

The following mining claims are located in Secs. 27, 28, 32, 33 & 34, T.2 S., R.12 E., and Secs. 3 & 4, T.3 S., R.12 E., Gila & Salt River Meridian, County of Pinal, State of Arizona:

<u>Lode Claim Name</u>	<u>Book</u>	<u>RECORDED</u>	
		<u>Page</u>	<u>B.L.M. Ser. #</u>
Hal #1	1382	220-221	A MC 259557
Hal #2	1382	222-223	A MC 259558
Hal #3	1382	224-225	A MC 259559
Hal #4	1382	226-227	A MC 259560
Hal #5	1382	228-229	A MC 259561
Hal #6	1382	230-231	A MC 259562
Hal #7	1382	232-233	A MC 259563
Hal #8	1382	234-235	A MC 259564
Hal #9	1382	236-237	A MC 259565
Hal #10	1382	238-239	A MC 259566
Hal #11	1382	240-241	A MC 259567
Hal #12	1382	242-243	A MC 259568
Hal #13	1382	244-245	A MC 259569
Hal #14	1382	246-247	A MC 259570
Hal #15	1382	248-249	A MC 259571
Hal #16	1382	250-251	A MC 259572
Hal #17	1382	252-253	A MC 259573
Hal #18	1382	254-255	A MC 259574
Hal #19	1382	256-257	A MC 259575
Hal #20	1382	258-259	A MC 259576
Hal #21	1382	260-261	A MC 259577
Hal #22	1382	262-263	A MC 259578
Hal #23	1382	264-265	A MC 259579
Hal #24	1382	266-267	A MC 259580
Hal #25	1382	268-269	A MC 259581
Hal #26	1382	270-271	A MC 259582
Hal #27	1382	272-273	A MC 259583
Hal #28	1382	274-275	A MC 259584
Hal #29	1382	276-277	A MC 259585
Hal #30	1382	278-279	A MC 259586
Hal #31	1382	280-281	A MC 259587
Hal #32	1382	282-283	A MC 259588
Hal #33	1382	284-285	A MC 259589
Hal #34	1382	286-287	A MC 259590
Hal #35	1382	288-289	A MC 259591
Hal #36	1382	290-291	A MC 259592
Tekoa #9	1382	410-411	A MC 259652
Tekoa #10	1382	412-413	A MC 259653
Tekoa #11	1382	414-415	A MC 259654
Tekoa #12	1382	416-417	A MC 259655
Tekoa #13	1382	418-419	A MC 259656

259557-  
259592  
259652-  
259656

RECEIVED  
B.L.M. AZ STATE OFFICE  
AUG 31 11 51 AM '93

RECEIVED  
B.L.M. AZ STATE OFFICE  
AUG 31 11 51 AM '93

41

STATE OF ARIZONA )  
COUNTY OF PINAL ) SS.

\*\*\*\*\*

AFFIDAVIT OF RENTAL FEE PAYMENT  
For the period  
September 1, 1992 to August 31, 1994

STATE OF ARIZONA )  
COUNTY OF MARICOPA ) SS.


Harvey Smith, being duly sworn, deposes and says that he is a citizen of the United States and more than twenty-one years of age, and resides at 8953 E. Captain Dreyfus Ave., Scottsdale, Arizona 85260, in Maricopa County, State of Arizona, and is personally acquainted with the hereinafter described mining claims situated in the Pioneer Mining District, Pinal County, Arizona, the location notices of which are recorded in the office of the County Recorder of said county as described below:

See Exhibit "A" attached  
(Sil-Flo 1-18 claims)

That the owner of said claims (18 lode mining claims) is Nord Sil-Flo Corp., and that the enclosed "rental fees" of \$200.00 per claim for a total of \$3,600.00 (Three Thousand Six Hundred dollars) were paid by Nord Sil-Flo Corp., 8150 Washington Village Dr., Dayton, Ohio 45458, for the purpose of complying with the laws of the United States pertaining to assessment of annual work, and that said claims are being held for the valuable mineral contained therein. This "rental fee" is required in accordance with the Act of October 5, 1992 (Public Law 102-381, 106 Stat. 1374, 1378-79) and is in lieu of the requirements for performing assessment work under 30 U.S.C.28-28e and for filing an annual Affidavit of Labor with the proper office of the Bureau of Land Management as outlined under section 314(a) and (c) of FLPMA and §3833.2.

These "rental fees" are being submitted to cover mining claims comprising a contiguous group.

DATED this 11 day of Aug, A.D., 1993

  
Harvey W. Smith

RECEIVED  
B.L.M. AZ STATE OFFICE  
AUG 31 11 52 AM '93  
PHOENIX, ARIZONA

Subscribed and sworn before me this 11 day of Aug, A.D., 1993

My commission expires:

July 1, 1996

  
Notary Public





# EXHIBIT "A"

The following mining claims are located in secs. 8, 17 and 18, T.2 S., R.12 E., Gila & Salt River Meridian, County of Pinal, State of Arizona:

<u>Lode Claim Name</u>	<u>Book</u>	<u>Page</u>	<u>B.L.M. Ser. #</u>
S11-F1o No. 1	1420	465-466	A MC 265778
S11-F1o No. 2	1420	467-468	A MC 265779
S11-F1o No. 3	1420	469-470	A MC 265780
S11-F1o No. 4	1420	471-472	A MC 265781
S11-F1o No. 5	1420	473-474	A MC 265782
S11-F1o No. 6	1420	475-476	A MC 265783
S11-F1o No. 7	1420	477-478	A MC 265784
S11-F1o No. 8	1420	479-480	A MC 265785
S11-F1o No. 9	1420	481-482	A MC 265786
S11-F1o No. 10	1420	483-484	A MC 265787
S11-F1o No. 11	1420	485-486	A MC 265788
S11-F1o No. 12	1420	487-488	A MC 265789
S11-F1o No. 13	1420	489-490	A MC 265790
S11-F1o No. 14	1420	491-492	A MC 265791
S11-F1o No. 15	1420	493-494	A MC 265792
S11-F1o No. 16	1420	495-496	A MC 265793
S11-F1o No. 17	1420	497-498	A MC 265794
S11-F1o No. 18	1420	499-500	A MC 265795

RECEIVED  
B.L.M. AZ STATE OFFICE  
PHOENIX, ARIZONA  
AUG 31 11 52 AM '93

UNITED STATES  
DEPARTMENT OF THE INTERIOR  
BUREAU OF LAND MANAGEMENT

RECEIPT AND ACCOUNTING ADVICE

No. 2025840 04

RS/AZ 08/31/93

Subject: CLAIM RENTAL FEE 1993 & 1994 (137)

2 90 13 27,400.00

Applicant:

NORD SIL-FLO CORP.  
8150 WASHINGTON VILLAGE DR.  
DAYTON, OH 45458

Remitter: DEL TIERRA ENG. & MIN. CORP. - 15704  
4310 N. BROWN AVE., STE. 3  
SCOTTSDALE, AZ 85251

Assignor:

LEASE MANAGEMENT DATA ☐ NEW ☐ UPDATE ☐ PAYMENT

ORIGINAL SERIAL NO.	ASG.	TYPE	ST.	CTY.	FUND SYMBOL	ACRES/UNITS	RATE
AMC 319070, ET AL							

AMOUNT	ANV. DATE	EXP. DATE	BILL CYC.	S/C	DISTRICT	NEXT BILL	MISC. DATA	U of M	ACTUAL UNITS

ASSIGNMENT SERIAL NO.	ASG.	TYPE	ST.	CTY.	FUND SYMBOL	ACRES/UNITS	RATE

AMOUNT	ANV. DATE	EXP. DATE	BILL CYC.	S/C	DISTRICT	NEXT BILL	MISC. DATA	U of M	ACTUAL UNITS

APPLY REMITTANCE

ACTION	FUND SYMBOL	CTY.	AMOUNT
FILING FEE			
RENTAL			
UNEARNED			
REFUND			
TOTAL			
AMOUNT DUE			

Remarks:

BY:

DATE:

- ☐ Lease in Escrow?  
☐ KGS?  
☐ Auto Escalates?  
☐ Auto Renew?

Of Interest?  
Operating Rights?  
Operator  
Bond Filed?

FOR MMS USE ONLY

BILLEE	FOREST REFUGE
NUMBER	
OCS SECTION	
CODE	

CASE FOLDER COPY

STATE OF ARIZONA )  
COUNTY OF PINAL ) SS.

\*\*\*\*\*

AFFIDAVIT OF RENTAL FEE PAYMENT  
For the period  
September 1, 1992 to August 31, 1994

STATE OF ARIZONA )  
COUNTY OF MARICOPA ) SS.


Harvey Smith, being duly sworn, deposes and says that he is a citizen of the United States and more than twenty-one years of age, and resides at 8953 E. Captain Dreyfus Ave., Scottsdale, Arizona 85260, in Maricopa County, State of Arizona, and is personally acquainted with the hereinafter described mining claims situated in the Pioneer Mining District, Pinal County, Arizona, the location notices of which are recorded in the office of the County Recorder of said county as described below:

See Exhibit "A" attached  
(Seattle claims)

That the owner of said claims (25 lode mining claims) is Nord Sil-Flo Corp., and that the enclosed "rental fees" of \$200.00 per claim for a total of \$5,000.00 (Five Thousand dollars) were paid by Nord Sil-Flo Corp., 8150 Washington Village Dr., Dayton, Ohio 45458, for the purpose of complying with the laws of the United States pertaining to assessment of annual work, and that said claims are being held for the valuable mineral contained therein. This "rental fee" is required in accordance with the Act of October 5, 1992 (Public Law 102-381, 106 Stat. 1374, 1378-79) and is in lieu of the requirements for performing assessment work under 30 U.S.C.28-28e and for filing an annual Affidavit of Labor with the proper office of the Bureau of Land Management as outlined under section 314(a) and (c) of FLPMA and §3833.2.

These "rental fees" are being submitted to cover mining claims comprising a contiguous group.

DATED this 11 day of Aug., A.D., 1993

RECEIVED  
BLM AZ STATE OFFICE  
AUG 31 11 53 AM '93  
PHOENIX, ARIZONA  
  
Harvey W. Smith

Subscribed and sworn before me this 11 day of Aug., A.D., 1993

My commission expires:

July 1, 1996

  
  
Notary Public

# EXHIBIT "A"

The following mining claims are located in sec. 12, T.2 S., R.11 E. and secs. 7 & 8, T.2 S., R.12 E., Gila & Salt River Meridian, County of Pinal, State of Arizona:

<u>Lode Claim Name</u>	<u>Book</u>	<u>RECORDED</u> <u>Page</u>	<u>B.L.M. Ser. #</u>
Seattle #1	1382	344-345	A MC 259619
Seattle #2	1382	346-347	A MC 259620
Seattle #3	1382	348-349	A MC 259621
Seattle #4	1382	350-351	A MC 259622
Seattle #5	1382	352-353	A MC 259623
Seattle #6	1382	354-355	A MC 259624
Seattle #7	1382	356-357	A MC 259625
Seattle #8	1382	358-359	A MC 259626
Seattle #9	1382	360-361	A MC 259627
Seattle #10	1382	362-363	A MC 259628
Seattle #11	1382	364-365	A MC 259629
Seattle #12	1382	366-367	A MC 259630
Seattle #13	1382	368-369	A MC 259631
Seattle #14	1382	370-371	A MC 259632
Seattle #15	1382	372-373	A MC 259633
Seattle #16	1382	374-375	A MC 259634
Seattle #17	1382	376-377	A MC 259635
Seattle #18	1382	378-379	A MC 259636
Seattle #19	1382	380-381	A MC 259637
Seattle #20	1382	382-383	A MC 259638
Seattle #21	1382	384-385	A MC 259639
Seattle #22	1382	386-387	A MC 259640
Seattle #23	1382	388-389	A MC 259641
Seattle #24	1382	390-391	A MC 259642
Seattle #25	1382	392-393	A MC 259643

259619-259643

RECEIVED  
BLM AZ STATE OFFICE  
PHOENIX, ARIZONA  
AUG 31 11 53 AM '93



206/4  
STATE OF ARIZONA

COUNTY OF PINAL

SS.

2046-688



OFFICIAL RECORDS OF  
PINAL COUNTY RECORDER  
KATHLEEN C. FELIX

DATE: 04OCT94 TIME: 1130  
FEE: \$6.00 \$4.00 \$.00  
PAGES: 002  
DOCKET: 2046 PAGE: 688  
INSTRUMENT # 133030

Del Tienon Engineering  
& Mining Corp  
4330 N. Civic Plaza Ste 104  
Scottsdale 85251

AMENDED  
NOTICE OF MINING LOCATION  
MILLSITE CLAIM

THE UNDERSIGNED hereby claims 1.160 acres to be known as:

Lucero millsite claim,

situate on lands belonging to the United States of America, and said locator does hereby declare and publish as a legal notice that it is the proprietor of a vein or lode claim or mine, or the owner of a quartz mill or reduction works and has a valid right to the occupation, possession and enjoyment of all and singular that tract or parcel of non-mineral land, not exceeding five acres, situate, lying and being in the Pioneer Mining District, County of Pinal, State of Arizona and location is made under and pursuant to the laws of the United States of America and the State of Arizona.

THAT Lucero millsite claim was located by Sil-Flo, Inc. November 21, 1991, the Location Notice of which is recorded in Docket 1786, Pages 558-559, Pinal County Records. B.L.M. Serial # A MC 319070.

THAT THE UNDERSIGNED has distinctly marked the said location on the ground, so that its surface boundaries may be readily traced, by four substantial posts at least 2" x 2" x 4'6", at each corner, each so marked or inscribed as to indicate the intended location.

THAT THE EXTENT of this claim is as follows: From the point at which a copy of this notice is posted on a separate post, the "location monument" which is adjacent to the S.W. corner; thence in length 430 feet in a N.79°55'10"E. direction and in width 155 feet in a N.10°09'50"W. direction. The claim configuration is a trapezoid.

BEGINNING at the N.E. corner monument, which is located  
S.57°28'26"W., 1,575.58 feet from the  
South ¼ Section Corner of Section 34,  
Township 1 S., Range 12 E., Gila & Salt River Meridian; thence

S.10°04'50"E., 80 ft. to the S.E. corner; thence  
S.79°55'10"W., 430 ft. to the S.W. corner; thence  
N.10°04'50"W., 155 ft. to the N.W. corner; thence  
N.89°48'48"E., 436.49 ft. to the point and place of beginning.


Said claim contains 1.160 acres and is located in:

NW ¼, Sec. 4, T.2 S., R.12 E., G.& S.R.M.

THE PURPOSE of this amended notice is to more definitely describe the locality and boundaries of the claim and to correct any irregularities, errors or defects which may have existed or may exist in the original location or the record thereof and is made without waiving any rights acquired under and by virtue of the original location.


DATED and POSTED on the ground this 28 day of September, 1994.

By:

  
Agent

LOCATOR: Harborlite Corporation  
P. O. Box 960  
Superior, Arizona 85273

ENTERED IN COMPUTER

11/9/94 

PHOENIX, ARIZONA

OCT 20 3 33 PM '94

RECEIVED  
B.L.M. AZ STATE OFFICE

RECEIVED  
B.L.M. AZ STATE OFFICE  
Oct 26 3 33 PM '94  
PHOENIX, ARIZONA

NW $\frac{1}{4}$

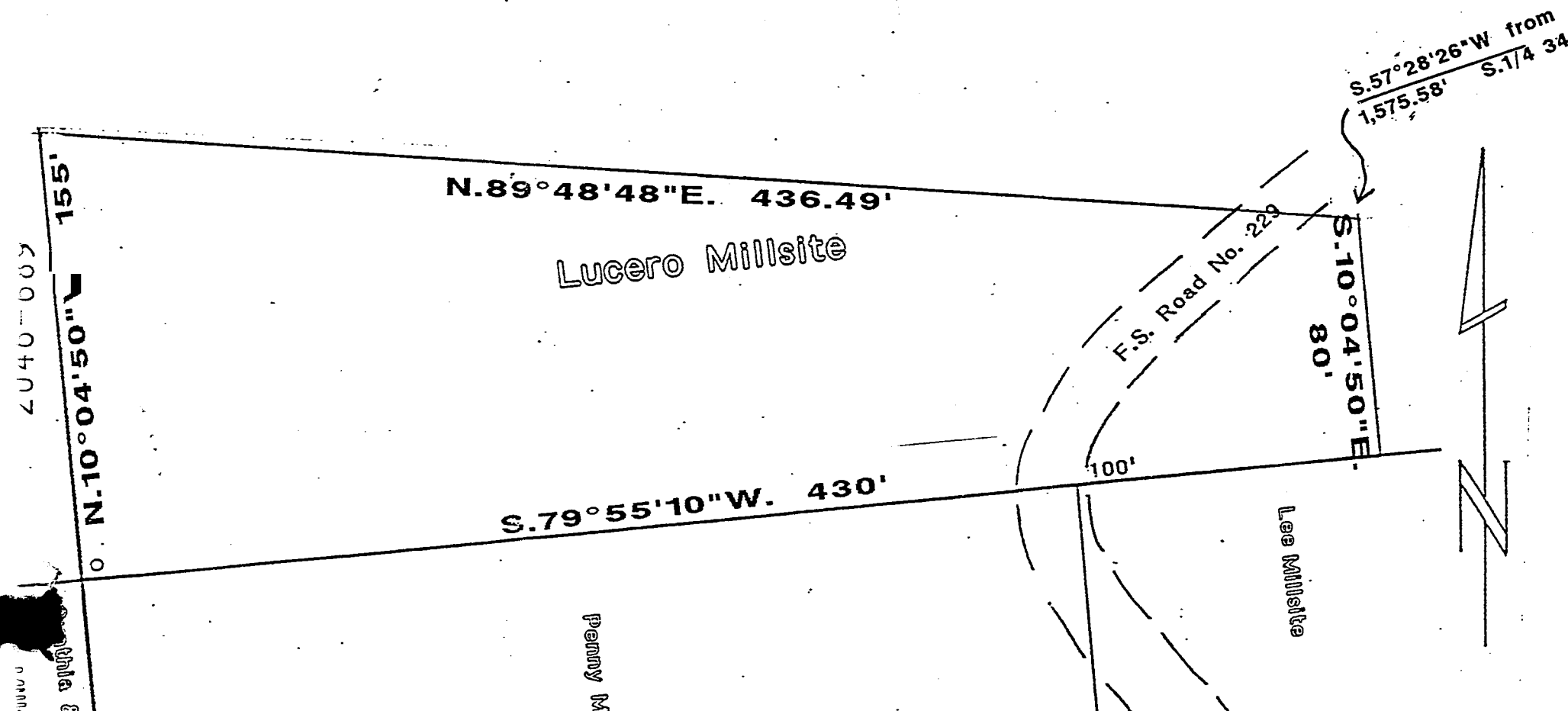
MINING CLAIM  
of  
HARBORLITE CORPORATION  
c/o P. O. Box 960  
Superior, Arizona 85273

known as  
Lucero millsite

situate in  
Sec. 4,  
T.2 S., R.12 E., G. & S.R.M.  
Pinal County Arizona  
Scale 1" = 50' Sept. 1994

Compass & Chain Location  
Survey by:  
Harvey W. Smith, E.M.  
Del Tierra Engineering & Mining  
Corp.

Note: denotes location mon.  
All mons. are 2" x 2" x  
4'6" wood posts.



\*\*\*\*\*

AFFIDAVIT OF RENTAL FEE PAYMENT  
For the period  
September 1, 1992 to August 31, 1994

STATE OF ARIZONA )  
COUNTY OF MARICOPA) SS.

Harvey Smith, being duly sworn, deposes and says that he is a citizen of the United States and more than twenty-one years of age, and resides at 8953 E. Captain Dreyfus Ave., Scottsdale, Arizona 85260, in Maricopa County, State of Arizona, and is personally acquainted with the hereinafter described mining claims situated in the Pioneer Mining District, Pinal County, Arizona, the location notices of which are recorded in the office of the County Recorder of said county as described below:


See Exhibit "A" attached  
(Sil-Flo 19-39 claims)

That the owner of said claims (21 lode mining claims) is Nord Sil-Flo Corp., and that the enclosed "rental fees" of \$200.00 per claim for a total of \$4,200.00 (Four Thousand Two Hundred dollars) were paid by Nord Sil-Flo Corp., 8150 Washington Village Dr., Dayton, Ohio 45458, for the purpose of complying with the laws of the United States pertaining to assessment of annual work, and that said claims are being held for the valuable mineral contained therein. This "rental fee" is required in accordance with the Act of October 5, 1992 (Public Law 102-381, 106 Stat. 1374, 1378-79) and is in lieu of the requirements for performing assessment work under 30 U.S.C.28-28e and for filing an annual Affidavit of Labor with the proper office of the Bureau of Land Management as outlined under section 314(a) and (c) of FLPMA and §3833.2.

These "rental fees" are being submitted to cover mining claims comprising a contiguous group.

DATED this 11 day of Aug., A.D., 1993

RECEIVED  
BLM AZ STATE OFFICE  
AUG 31 11 52 AM '93  
MARICOPA, ARIZONA

  
Harvey W. Smith

Subscribed and sworn before me this 11 day of Aug., A.D., 1993

My commission expires:

July 1, 1996



  
Notary Public

# EXHIBIT "A"

The following mining claims are located in secs. 15, 16, 21 and 22, T.2 S., R.12 E., Gila & Salt River Meridian, County of Pinal, State of Arizona:

<u>Lode Claim Name</u>	<u>Book</u>	<u>RECORDED Page</u>	<u>B.L.M. Ser. #</u>
Sil-Flo No. 19	1420	501-502	A MC 265796
Sil-Flo No. 20	1420	503-504	A MC 265797
Sil-Flo No. 21	1420	505-506	A MC 265798
Sil-Flo No. 22	1420	507-508	A MC 265799
Sil-Flo No. 23	1420	509-510	A MC 265800
Sil-Flo No. 24	1420	511-512	A MC 265801
Sil-Flo No. 25	1420	513-514	A MC 265802
Sil-Flo No. 26	1420	515-516	A MC 265803
Sil-Flo No. 27	1420	517-518	A MC 265804
Sil-Flo No. 28	1420	519-520	A MC 265805
Sil-Flo No. 29	1420	521-522	A MC 265806
Sil-Flo No. 30	1420	523-524	A MC 265807
Sil-Flo No. 31	1420	525-526	A MC 265808
Sil-Flo No. 32	1420	527-528	A MC 265809
Sil-Flo No. 33	1420	529-530	A MC 265810
Sil-Flo No. 34	1420	531-532	A MC 265811
Sil-Flo No. 35	1420	533-534	A MC 265812
Sil-Flo No. 36	1396	458-459	A MC 262396
Amended	1420	535-536	
Sil-Flo No. 37	1396	460-461	A MC 262397
Amended	1420	537-538	
Volcano No. 12 R	1396	462-463	A MC 262398
Amended	1420	539-540	
(Amended name - Sil Flo No. 38)			
Sil-Flo No. 39	1420	541-542	A MC 265813

RECEIVED  
BLM AZ STATE OFFICE  
AUG 31 11 53 AM '93  
PHOENIX, ARIZONA



STATE OF ARIZONA

COUNTY OF PINAL

SS.

319070

SR

gn

Sil-Flo, Inc.  
P. O. Box 127  
Superior, AZ 85273

September 1, 1992

Bureau of Land Management  
Department of the Interior  
P. O. Box 16563  
Phoenix, AZ 85011

RECEIVED  
BLM AZ STATE OFFICE  
DEC 28 3 11 PM '92  
PHOENIX, ARIZONA

Re: NOTICE OF INTENT to  
Hold Mining Claim

Gentlemen:

This letter is to advise you that it is our intention to hold the following mill site claim situate in Sec. 4, T.2 S., R.12 E., G.& S.R.M., Pioneer Mining District and which was recorded in Pinal County, Arizona:

	<u>Docket</u>	<u>Page</u>	<u>B.L.M. Ser. #</u>
Lucero millsite claim	1786	558-59	A MC 319070

This mill site claim is being held for the purpose of milling perlite ore which we mine on our lode claims in Secs. 9 & 16, T.2 S., R.12 E., G.& S.R.M.

Signed on behalf of the claim owner, Sil-Flo, Inc.:

Sincerely,

Harvey W. Smith, E.M., President  
Del Tierra Engineering & Mining

HWS/hm

3190

X5

**NOTICE!!**

**These documents have been scanned!**

**Do not place un-scanned documents beneath this notice!**

**Do not remove this notice from this file!**

GPO Jacket No. 560-102  
Print Order 61540  
Rise Business Services, LLC  
Job=AZ15 12:00:00 AM



Box Number= AZ15172



Claim Begin-End: AMC319070-AMC319090

**5 Miscellaneous**



AZ15172-2

AMC319065-AMC321061



AThrower  
5/21/13

Amc 87677

Amc 90404

89202

289764

66076

94569

319070

259557

265778

262396

30347

317479

MAY 22 2013  
MAY 22 2013

In Reply Refer To:  
3800 (9310) AT

CERTIFIED MAIL – RETURN RECEIPT REQUESTED No. 7012 3050 0001 1019 5009

Imerys Perlite USA, Incorporated  
150 East Main Street, Suite 320  
Fernley, Nevada 89408

To Whom It May Concern:

We received your letter and documentation showing that Harborlite Corporation legally changed its name to Imerys Perlite USA, Incorporated. Your letter requested that the Bureau of Land Management (BLM) update our records to reflect the name change.

In order to process the name change as requested, we require that you submit a list of the claims that will be affected and a \$10 processing fee per claim. BLM records currently show 156 claims in the name of Harborlite Corporation.

Also, please verify the correct address you wish to use. The letter we received says "please note the new return address above," but that address, the one used for this letter, is for Imerys Filtration Minerals, Incorporated. The address shown on the maintenance fee payment documents for Imerys Perlite USA, Incorporated is PO Box 960, Superior, Arizona 85273.

If additional information is required, please contact Amy Thrower at 602-417-9334.

/s/ Rebecca Heick

Rebecca Heick  
Group Administrator  
Lands and Minerals

## SENDER: COMPLETE THIS SECTION

- Complete items 1, 2, and 3. Also complete item 4 if Restricted Delivery is desired.
- Print your name and address on the reverse so that we can return the card to you.
- Attach this card to the back of the mailpiece, or on the front if space permits.

1. Article Addressed to: 2013 MAY 20 PM 3:02

PHOENIX, ARIZONA  
IMERY'S PERLITE USA, INC.  
150 E. MAIN STREET, SUITE 320  
FERNLEY, NV 89408

## COMPLETE THIS SECTION ON DELIVERY

A. Signature

X

☒ A☐ A

B. Received by (Printed Name)

Bender Mangel

C. Date of

5/21

D. Is delivery address different from item 1? ☐ YesIf YES, enter delivery address below: ☒ No

3. Service Type

☒ Certified Mail☐ Express Mail☐ Registered☐ Return Receipt for Merchandise☐ Insured Mail☐ C.O.D.

4. Restricted Delivery? (Extra Fee)

☐ Yes

2. Article Number

(Transfer from service label)

7012 3050 0001 1019 5009

PS Form 3811, February 2004

Domestic Return Receipt

102595-

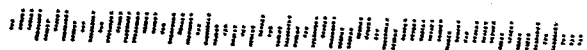
UNITED STATES POSTAL SERVICE

24 MAY 2013 PM 2 L

First-Class Mail  
Postage & Fees Paid  
USPS  
Permit No. G-10

• Sender: Please print your name, address, and ZIP+4 in this box •

Bureau of Land Management  
Arizona State Office (AZ931-AT)  
One North Central Avenue, Ste 800  
Phoenix, AZ 85004-4427



**DEL TIERRA ENGINEERING & MINING CORP.**

**HARVEY W. SMITH, E.M. PRESIDENT**

**Registered Mining Engineer  
U.S. Approved Title Abstracter**

**U.S. Mineral Surveyor  
Registered Land Surveyor**

**Scottsdale, Arizona 85251**

**Tel. 602 / 946-3996**

**FAX 602 / 946-3985**

October 17, 1994



Reproduction of the Citing  
Bach - 944 - 1000 D. H. H. L.

U.S. Department of the Interior  
Bureau of Land Management  
P. O. Box 16563  
Phoenix, AZ 85011

Gentlemen:

Enclosed is an Amended Location Notice with one (1) map. This Location Notice has been filed with the Pinal County Recorder's Office as indicated and pertains to the following claim:

Lucero millsite claim

We are enclosing our check in the amount of \$ 5.00 representing the fee for filing based on \$ 5.00 per claim for amendments. Please advise when filing of this amended notice has been completed.

Sincerely yours,

Harvey W. Smith, E.M.  
President

HWS/hem

Enclosures - hand carried

RECEIVED  
B.L.M. AZ STAFF OFFICE  
OCT 20 3 35 PM '94  
PHOENIX, ARIZONA

# DEL TIERRA ENGINEERING & MINING CORP.

HARVEY W. SMITH, E.M. PRESIDENT

Registered Mining Engineer  
U.S. Approved Title Abstracter

U.S. Mineral Surveyor  
Registered Land Surveyor

4310 North Brown Avenue / Suite 3      Scottsdale, Arizona 85251  
Tel. 602 / 946-3996

January 31, 1992



U. S. Department of the Interior  
Bureau of Land Management  
P. O. Box 16563  
Phoenix, AZ 85011

Gentlemen:

Enclosed is a millsite claim location notice with 1 map.  
This location notice has been filed with the Pinal County  
Recorder's Office as indicated and pertains to the following  
claim:

Lucero millsite

We are enclosing our check in the amount of \$ 10.00  
representing the fee for filing based on \$ 10.00 per claim for  
new locations. Please advise when filing has been completed and  
the B.L.M. Serial Number assigned to this claim.

Sincerely,

Harvey W. Smith, E.M.  
President

HWS/hm  
Enclosures

RECEIVED  
B.L.M.  
PINAL COUNTY RECORDER'S OFFICE  
FEB 4 3 18 PM '92



**NOTICE!!**

**These documents have been scanned!**

**Do not place un-scanned documents beneath this notice!**

**Do not remove this notice from this file!**

GPO Jacket No. 560-102  
Print Order 61540  
Rise Business Services, LLC  
Job=AZ15 12:00:00 AM



Box Number= AZ15172



Claim Begin-End: AMC319070-AMC319090

**6 Location Notices-Amendments and Supporting Documents**



AZ15172-2

AMC319065-AMC321061

NW $\frac{1}{4}$

N.79° 58' 22" E. 430.00'

Lucero Millsite

S.79° 58' 22" W. 430.00'

S.71°04'35"W. from  
1556.90' S.  $\frac{1}{2}$  34

S.10°01'38"E. 180.0'

F.S. Road No. 229

100'

Lee Millsite

Penny Millsite

Cynthia & John  
Millsite

FEB 4 3 18 PM '92

ART. 1000

RECEIVED

MINING CLAIM

of

SIL-FLO, INC.  
P. O. Box 127  
Superior, AZ 85273

Known as

Lucero Millsite

Situate in

Sec. 4, T.2 S., R.12 E.  
Gila and Salt River Meridian

Pinal County  
Scale 1" = 50'

Arizona  
Nov. 17, 1991

Surveyed by:  
Harvey W. Smith, E.M.  
Del Tierra Engineering  
& Mining Corp.

Note: o - denotes location mon.  
All monuments are 2"x2"x4'6"  
wood posts.

1786-559

A HC 319079



STATE OF ARIZONA )

SS. 1786-558

COUNTY OF PINAL )

Recorded at the request of:  
Del Tierra Engr. & Mining Corp.



OFFICIAL RECORDS OF  
PINAL COUNTY RECORDER  
KATHLEEN C. FELIX

DATE: 27NOV91 TIME: 1030  
FEE: \$6.00 \$4.00 \$.00  
PAGES: 002  
DOCKET: 1786 PAGE: 558  
INSTRUMENT # 027197

NOTICE OF MINING LOCATION  
MILLSITE CLAIM

THE UNDERSIGNED hereby claims 2 acres or less to be known as:

Lucero

millsite claim,

situate on lands belonging to the United States of America, and said locator does hereby declare and publish as a legal notice that it is the proprietor of a vein or lode claim, or mine, or the owner of a quartz mill or reduction works, and has a valid right to the occupation, possession and enjoyment of all and singular that tract or parcel of non-mineral land, not exceeding five acres, situate, lying and being in the Pioneer Mining District, County of Pinal, State of Arizona and location is made under and pursuant to the laws of the United States of America and the State of Arizona.

THAT the undersigned claims 2 acres or less thereof, and has marked the same on the ground with 4 substantial posts, one at each corner, each so marked or inscribed as to indicate the intended location.

THAT THE EXTENT of this claim is as follows: From the point at which a copy of this Notice is posted on a separate post, the "location monument" which is adjacent to the S.W. corner; thence in length 430 feet in a Northeasterly direction, and in width 180 feet in a Northwesterly direction. The claim is rectangular in configuration.

34/018/125 N

BEGINNING AT the N.E. corner monument, which is located South 505 feet and West 1,473 feet from the South  $\frac{1}{4}$  Section Corner of Sec. 34 Township 1 S., Range 12 E., G. & S.R.M., thence

S.10°01'38"E., 180 ft. to the S.E. corner; thence  
S.79°58'22"W., 430 ft. to the S.W. corner; thence  
N.10°01'38"W., 180 ft. to the N.W. corner; thence  
N.79°58'22"E., 430 ft. to the N.E. corner,  
the point of beginning.

containing 2 acres (or less), and is located in:

NW  $\frac{1}{4}$  of Sec. 4, T.2 S., R.12 E.  
SE  $\frac{1}{4}$  of Sec. 4, T.2 S., R.12 E.  
SW  $\frac{1}{4}$  of Sec. 4, T.2 S., R.12 E.  
NE  $\frac{1}{4}$  of Sec. 4, T.2 S., R.12 E.

FEB 4 3 18 PM '92

POSTED on the ground this 21 day of November, 1991, the LOCATION date.

By:

Agent

LOCATOR: SIL-FLO, INC.  
P. O. Box 127  
Superior, AZ 85273

GEOGRAPHIC STATE: ARIZONA MERIDIAN: 14 TOWNSHIP: 2-05 RANGE: 12-0E

SEC	SUBDIVISION	MIR X-REFERENCE	NUMBER/TYPE/DISPOSITION/ACRES	PROPRIETOR/INTEREST/RELATIONSHIP
*05	E2SW	14 1-05 13-0E 14 1-05 14-0E 14 2-05 11-0E	CASE: AZA 006373 TYPE: 289100 ROW-FOREST LAND DISP: AUTHORIZED 06/24/71 ACRS: 00006.440	US WEST COMMUNICATIO 100.00000Z HOLDER
4	M4703 MS		CASE: AZA 017795 TYPE: 386200 MINERAL PATENT LODE DISP: AUTHORIZED 10/29/90 ACRS: 00089.832	FILTERS INTL INC 0.00000Z APPLICANT
4	M4704 MS			
4	M4705 MS			
4	M4803 MS			
16	M4703 MS			
16	M4704 MS			
16	M4705 MS			
16	M4803 MS			
9	E2		CASE: AZA 018948 TYPE: 289101 ROW-FS EASEMENT GRA DISP: AUTHORIZED 09/08/83 ACRS: 00007.200	PINAL CNTY BD SUPV 100.00000Z HOLDER
10	SWSWSW			
15	NWNWNW			
16	NENE			
4	M4860 MS		CASE: AZA 023240 TYPE: 386200 MINERAL PATENT LODE DISP: AUTHORIZED 10/18/90 ACRS: 00100.000	HARBORLITE CORP 100.00000Z APPLICANT
8	MS 4859,4864			
9	MS 4859,4864			
16	MS 4859,4864			
10	W2NW, SW		CASE: AZAR 0002148A TYPE: 288100 ROW-0&G PIPELINES DISP: AUTHORIZED 01/25/85 ACRS: 00012.120	SOUTHWEST GAS CORP 100.00000Z HOLDER/BILLEE
15	E2NW, NENESW, SE			
22	NENE			
23	W2NW, SW			
25	SW			
26	NE, E2NW, NESE			
36	E2, NENENW			
4	N2NW	14 1-0N 8-0E	CASE: AZAR 0006814 TYPE: 285004 ROW-POWER TRANS-IRR DISP: AUTHORIZED 12/16/54 ACRS: 00083.640	BR AZ PROJECT OFF 100.00000Z HOLDER
5	NENW, N2NE	14 1-0S 10-0E		
6	NW, N2NE	14 1-0S 11-0E 14 1-0S 12-0E 14 2-0S 10-0E 14 2-0S 11-0E		
8	SEENENW, SWNENE, N2SWNE		CASE: AZAR 0035689 TYPE: 386300 MINERAL PATENT PLAC DISP: CLOSED 10/21/83 ACRS: 00123.750	GUZMAN MIKE SR 0.00000Z APPLICANT
8	NWNWNE, NENENW, NESENW			
8	E2NWSENW, E2SWNENW			
8	N2NWNWSE, NENESW, E2NWNESW			
3	S2SW		CASE: AZAR 0036126 TYPE: 289100 ROW-FOREST LAND DISP: AUTHORIZED 03/05/58 ACRS: 00008.085	AZ PUBLIC SERVICE CO 100.00000Z HOLDER
4	E2, NW			
10	N2			
11	N2			

*MTP checked  
No un  
[Signature]*

\* = REJECTED/SEGREGATED/ASSIGNED-OUT

CASE TYPE: — DISPO: ALL

14 2- 11 12-0E

GEOGRAPHIC STATE: ARIZONA MERIDIAN: 14 TOWNSHIP: 2-0S RANGE: 12-0E

SEC	SUBDIVISION	MIR	X-REFERENCE	NUMBER/TYPE/DISPOSITION/ACRES	PROPRIETOR/INTEREST/RELATIONSHIP
3	NW	14	1-0S 11-0E	CASE: AZPHX 0053144	MAGMA AZ RR CO 100.00000% PERMITTEE
4	N2	14	2-0S 10-0E	TYPE: 284200 RR & STATIONS OUTSI	
5	S2NE, NWNWNWSE, N2N2SW	14	2-0S 11-0E	DISP: AUTHORIZED 05/25/22	
5	S2S2NW			ACRS: 00345.790	
6	N2N2S2, S2S2N2				
4	N2NW	14	1-0S 8-0E	CASE: AZPHX 0058461	SALT RIVER PROJECT 99.94000% HOLDER
5	S2NW, NE, N2SW	14	1-0S 10-0E	TYPE: 285004 ROW-POWER TRANS-IRR	
6	S2S2N2, N2N2SE	14	1-0S 11-0E	DISP: AUTHORIZED 08/19/25	
		14	1-0S 12-0E	ACRS: 01115.760	
		14	2-0S 11-0E		
004	N2SW, SWSW			CASE: AZPHX 0086465	PINAL CNTY BD SUPV 100.00000% PATENTEE
004	W2SESW, N2NESESW			TYPE: 264000 AIRPORT CONVEYANCE	
005	S2SE, S2N2SE			DISP: AUTHORIZED 06/03/52	
				ACRS: 00265.000	
4	E2	14	1-0S 12-0E	CASE: AZPHX 0086749	SALT RIVER PROJECT 100.00000% HOLDER
9	NENENE	14	2-0S 13-0E	TYPE: 285004 ROW-POWER TRANS-IRR	
10	W2NW, SW	14	3-0S 13-0E	DISP: AUTHORIZED 04/07/27	
15	E2NW, SWSWNE, W2SE			ACRS: 00208.790	
22	NE, E2SE				
23	SWSW				
25	SW				
26	NW, S2NE, NWSE				
36	NENENW, NE, E2SE				